HYDROLOGY

E21/D6
TWO PLANS

E21/D6

2 Plans

PLATE 3
MISCELLANEOUS CROSS SECTION
SCALE: 1" = 1'-0"

Note: These drawings are intended to illustrate engineering concepts. They are not intended for use as detailed construction drawings.

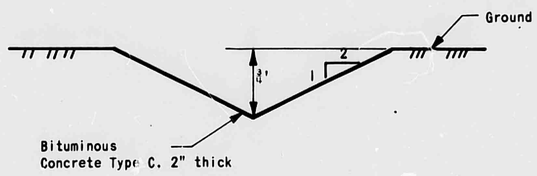

SECTION A

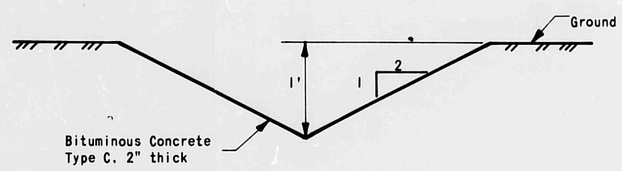

SECTION B

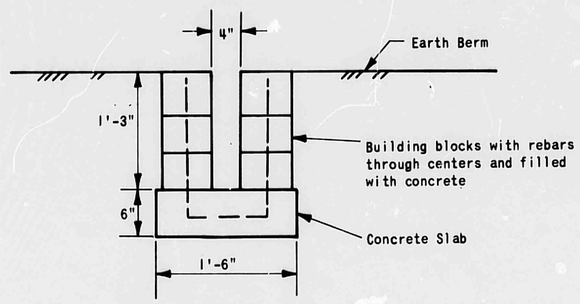

SECTION C
(Parking Lot Outlet Control)

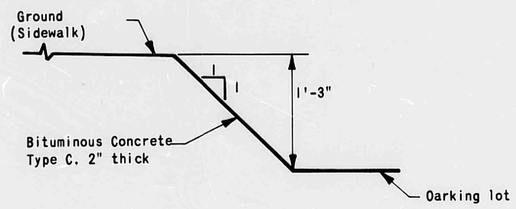

SECTION D

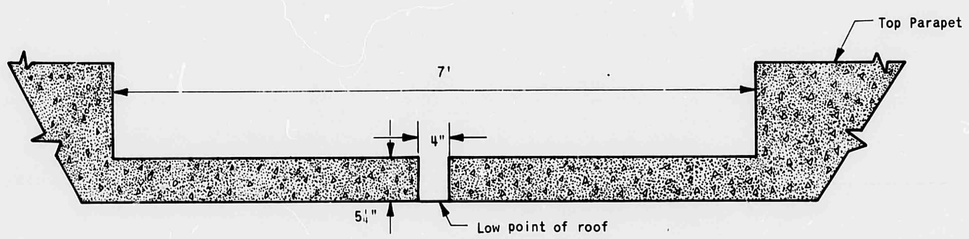

ROOF OUTLET CONTROL BUILDING A
(Section)

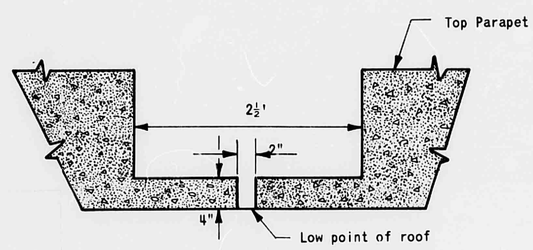

ROOF OUTLET CONTROL BUILDING B
(Section)

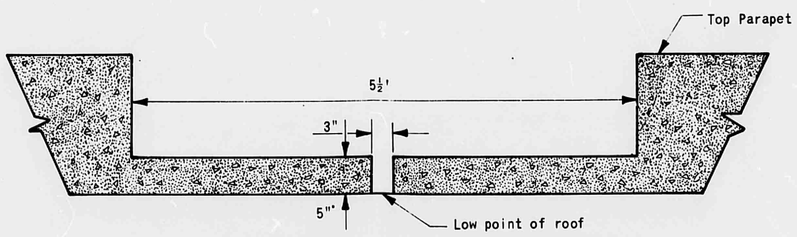

ROOF OUTLET CONTROL BUILDING C
(Section)

PLATE 2
IMPROVED DRAINAGE FACILITIES
SCALE: 1" = 20'

LEGEND

F.F.	Finished Floor
Gnd.	Ground
T.C.	Top Curb
B.C.	Bottom Curb
(A)	Drainage Area Designations
	Limits of Buildings
	Macadam Curb (h ≤ .67') or 1:1 asphalt paved embankment (h > .67' - See Section C)
— — —	Boundary of Areas D & E
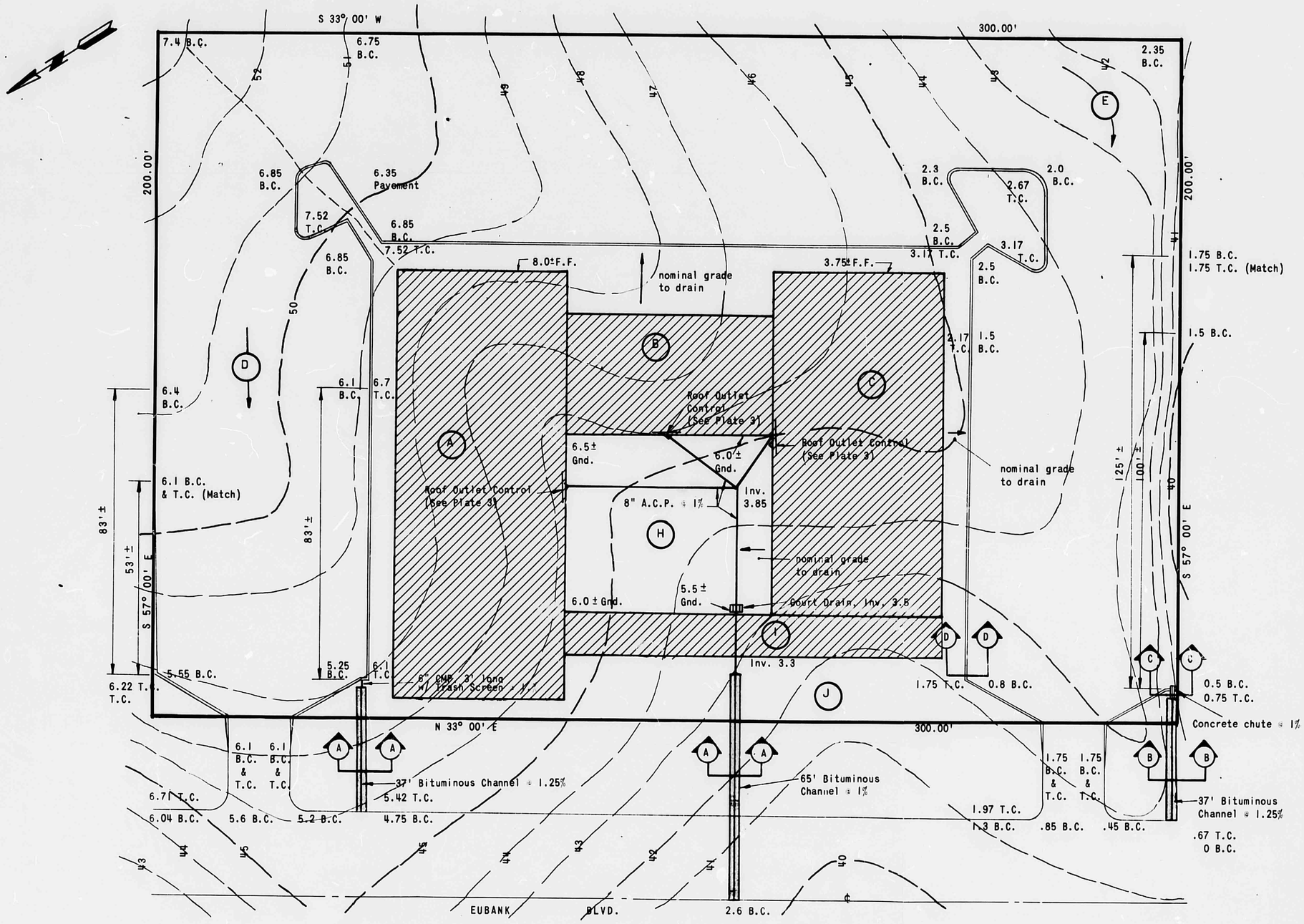
Note: These drawings are intended to illustrate engineering concepts. They are not intended for use as detailed construction drawings.