HYDROLOGY

E21/D20
4 PLANS

E21/D20

4 Plans

PLAN SHOT IN TWO SECTIONS.

AREA 10A

AREA 10B

AREA 10

AREA 11

AREA 6

STD. CITY WHEEL CHAIR RAMP

CHECKERED PLATE

DISCHARGE TO STREET THROUGH CURB.

NEW WHEELCHAIR RAMP

Q100 TO ACADEMY FROM AREA 10 = 0.91 CFS

NEW CMP BAY. SEE ENGINEER'S PLAN & PROFILE DRAWINGS, SHEET NO. 12

Q100 TO ELIBANK FROM AREA 10B = 0.68 CFS

NEW CMP BAY. SEE ENGINEER'S PLAN & PROFILE DRAWINGS, SHEET NO. 11

TEMPORARY DRAINAGE EASEMENT. EASEMENT TO BE VACATED WHEN PHASE II CONSTRUCTION IS STARTED.

ACADEMY ROAD

6' WIDE CONC SIDEWALK

175'

EXISTING TEMP. ASPHALT CURB.

EXISTING CURB & GUTTER

5700

T.C. = 700.5

25.2' FG TO FG

INV. = 74.5

Q100 (AREA 10) = 5.41 CFS

POND BOTTOM 96.62

AREA DROP INLET T.G. = 99.5 ± SEE SHEET L-6 FOR DROP INLET DETAILS

Q100 = 2.2 CFS

Q100 = 0.58 CFS

MATCH LINE SEE SHEET L-4

(CONTINUED ON SHEET L-4)

SEE SHEET L-6 FOR CONT. OF SWALE TO M.H.

SLOPE

NOTCH BEYOND

SLOPE

CMU (8") RETAINING WALLS (SEE DETAILS ON SHEET L-4)

T.W. = 98.0

Q100 TO DENNETT TK = 0.98 CFS

SEE SHEET L-6 FOR NOTES PERTAINING TO PONDING AREA.

POND BOTTOM 68.22

T.W. = 69.0 ±

RECEIVED

JUL 20 1987

ENGINEERING

PARTIAL SECTION (1)

PARTIAL SECTION (2)

CITY OF ALBUQUERQUE
THIS MICROIMAGE IS THE BEST POSSIBLE REPRODUCTION DUE TO THE POOR QUALITY OF THE ORIGINAL DOCUMENT

EUBANK BLVD.

AREA 6

AREA 5

AREA 4

Q100 = 1.37 CFS

Q100 = 1.61 CFS

Q100 = 1.26 CFS

Q100 = 1.40 CFS

Q100 = 0.04 CFS

Q100 = 0.13 CFS

MATCH LINE SEE SHEET L-5

NOTES:
1. SEE SHEET L-4 FOR RETAINING WALLS AT DETENTION POND, WALL ALONG EUBANK AND TYPICAL RETAINING WALL DETAILS.
2. SEE SHEET L-5 FOR EXISTING RETAINING WALL DETAILS AND FOR GRADING IN THE VICINITY OF INLET #2.

NOTE: SEE DRAINAGE REPORT FOR DRAINAGE DATA.

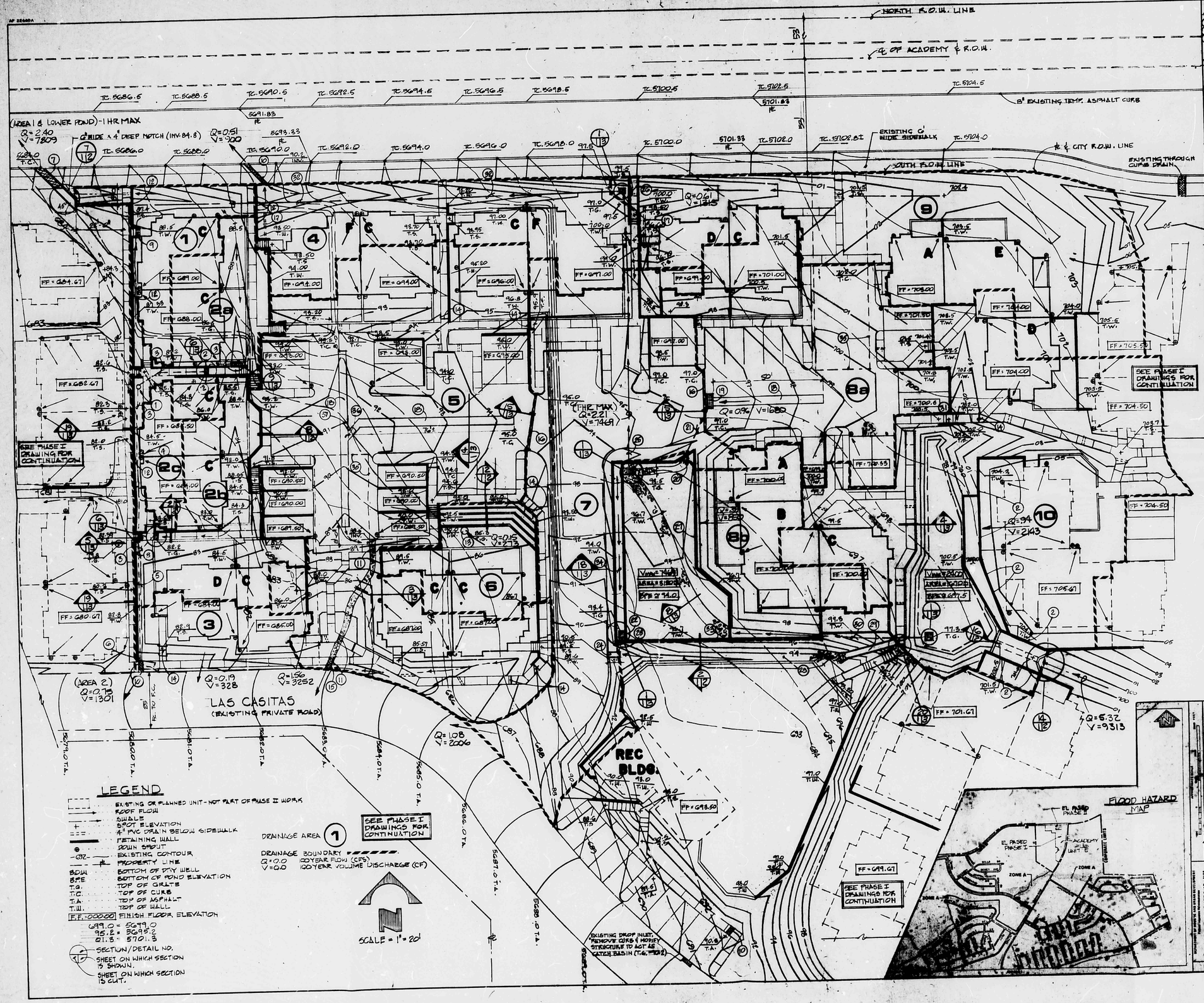
REGISTERED PROFESSIONAL ENGINEER
RICHARD V. FITE
NEW MEXICO
No. 7918

FINISH GRADING PLAN

ACADEMY SQUARE

ANTHONY M. GUZZARDO AND ASSOCIATES, INC.
LANDSCAPE ARCHITECTS LAND PLANNERS
836 MONTGOMERY ST. SAN FRANCISCO CALIFORNIA 94133 (415) 433-4672

Thompson Architectural Group, Inc.
1177 W. Shaw Avenue Fresno, California 93711 (209) 225-3282



KEYED NOTES

1. 4" ϕ CLEANOUT SET TO GRADE.
2. 6" WIDE x 4" DEEP NOTCH IN WALL.
3. 4" ϕ TRANSITE PIPE, CLASS 2400, "SMALL DIAMETER SEWER PIPE" AS MANUFAC'D BY JOHNS-MANVILLE.
4. CONNECT ROOF LEADERS TO 4" ϕ TRANSITE. INSTALL CLEANOUT UPSTREAM OF CONNECTION.
5. 6" ϕ TRANSITE - SAME AS (3) SLOPE = 1.8%
6. DAYLIGHT 6" TRANSITE AT ELEV. 80.5'
7. 22" WIDE S.W. CULVERT W/ STEEL ℄ TOP. SEE CITY STD. DWG. # K-16.
8. 6" ϕ CLEANOUT, INV. SET @ 81.42.
9. 4" ϕ PVC DRAIN BELOW STAIRS. SLOPE @ 1/4"/FT. MIN.
10. 12" WIDE S.W. CULVERT W/ STEEL ℄ TOP. SEE CITY STD. DWG. # K-16.
11. 24" WIDE S.W. CULVERT W/ STEEL ℄ TOP. SEE CITY STD. DWG. # K-16.
12. 8" STEP IN WALL.
13. 4' ϕ x 6' DEEP DRY WELL - SEE SECTION (4/13)
14. 1 - 7.5" RISER. SEE DETAIL (4/12)
15. PROVIDE NOTCH IN SIDE OF CULVERT. TO PICK UP SWALE WATER.
16. SPEED BUMP/WATER BARRIER.
17. CONNECT 4" ϕ PVC TO ROOF LEADER AND SITE BELOW STAIRS. RUN TO DAYLIGHT AT 1/4"/FT. MIN.
18. CONC. GUTTER. SEE TYP. ROAD SECTION ON SHEET 3 FOR DETAILS
19. CONSTRUCT DOUBLE "D" CATCH BASIN PER CITY STD. DWG. # K-6-1. T.G. = 96.20. INV. @ 8" ϕ P.V.C. OUTLET PIPE = 94.00
20. 16 S.F. OF 24" DURABLE ROCK, 6" THICK AT END OF PIPE FOR EROSION PROTECTION
21. 8" ϕ SCHEDULE 40 P.V.C. SEE SECTION (1/13)
22. 4'-0" WIDE x 0.3' DEEP NOTCH IN WALL. TOTAL OF 3 REQUIRED AT 80' O.C. CENTER LAST NOTCH ABOVE FIELD INLET AT SOUTH END OF POND.
23. 3 - 6" ϕ PVC PIPE. INV. AT FIELD INLET = 90.60'. TIE TO CULVERT @ ELEV. 89.80.
24. 84' CONC. CULVERT. BUILD TO CITY STD. TOP IS NOT REQUIRED. DEPRESS CURB AT OUTLET.
25. 12" ϕ CLASS III R.C.C.P., WALL TYPE 'B' (ASTM C76-78) INV. AT FIELD INLET = 92.3. S = .005.
26. 8" ϕ CMP. INV. ON EAST = 97.0. INVERT AT FIELD INLET = 96.0.
27. INSTALL 4 NOTCHES IN THIS WALL (6" WIDE x 4" DEEP) EQUALLY SPACED TO ALLOW WATER TO DRAIN FROM AREA ABOVE
28. 21' + COBBLE EROSION PROTECTION SIMILAR TO SECTION (2/13), 3' WIDE CONC. RUNDOWN. SEE SECTION (1/13)
29. 12" ϕ CLASS III R.C.C.P., WALL TYPE 'B' (ASTM C76-78). INV. AT FIELD INLET = 94.94. INV. AT OUTLET = 94.20. S = .008
30. 6' ϕ CMP INV. AT INLET = 101.0, OUTLET INV. = 100.0
31. 12" ϕ R.C.C.P. CLASS III, WALL TYPE B (ASTM C76-78). INV. AT FIELD INLET = 91.50. INV. AT OUTLET = 85.5.
32. INSTALL 8' CHAIN LINK FENCE ON TOP OF RETAINING WALL. TOP OF FENCE TO BE AT ELEV. 99.70'. SEE SECTION (1/12)
33. GRADE PLANTING AREA TO DRAIN TO FIELD DROP INLET.
34. CITY OF ALBUQUERQUE SEWER/WATER EASEMENT.
35. WARP CONC. GUTTER AT POINT OF INTERSECTION.
36. MANHOLE LOCATED IN CONCRETE GUTTER W/ T.G. SET LEVEL. SEE UTILITY DRWGS FOR DTL.

NOTE:
SEE SHEET 2 FOR DRAINAGE GENERAL NOTES.

LEGEND

- EXISTING OR PLANNED UNIT - NOT PART OF PHASE II WORK
- ROOF FLOW
- SWALE
- + SPOT ELEVATION
- 4" PVC DRAIN BELOW SIDEWALK
- RETAINING WALL
- DOWN SPOUT
- -692- EXISTING CONTOUR
- PROPERTY LINE
- BOW BOTTOM OF DRY WELL
- BPE BOTTOM OF POND ELEVATION
- T.G. TOP OF GRATE
- T.C. TOP OF CURB
- T.A. TOP OF ASPHALT
- T.W. TOP OF WALL
- F.F.=000.00 FINISH FLOOR ELEVATION
  - 699.0 = 5699.0
  - 95.2 = 3695.2
  - 01.3 = 5701.3
- (4/12) SECTION/DETAIL NO. SHEET ON WHICH SECTION IS SHOWN. SHEET ON WHICH SECTION IS CUT.

DRAINAGE AREA (1)
DRAINAGE BOUNDARY
Q = 0.0 100YEAR FLOW (CFS)
V = 0.0 100YEAR VOLUME DISCHARGE (CF)

AS BUILT INFORMATION
CONTRACTOR
WORK STARTED ON — DATE
STREETS OR DRAINAGE FACILITIES ACCEPTANCE BY — DATE
FIELD LOCATION BY — DATE
DRAWINGS CORRECTED BY — DATE

MICRO-FILM INFORMATION
RECORDED BY — DATE
NO

BENCH MARKS
BM: LOCATED AT THE INTERSECTION OF ℄/L LINES OF ACADEMY RD (NORTH) AND CONCHA & RD (EAST). TOP OF BRASS CAP ELEV. = 5698.155

BM: LOCATED 47' +/- SOUTH OF THE S.E. CORNER LOT 28, UNIT 4, ACADEMY HILLS SUBD. TOP OF BRASS CAP ELEV. = 5660.42.

SURVEY INFORMATION
FIELD NOTES BY — DATE

NO.	DATE	REMARKS
		REVISIONS
		DESIGN BY ESIGN PROFESSIONALS INC. DATE MARCH 10, 1982
		DRAWN BY J.S. DATE
		CHECKED BY R.H.A. DATE

ENGINEER'S SEAL

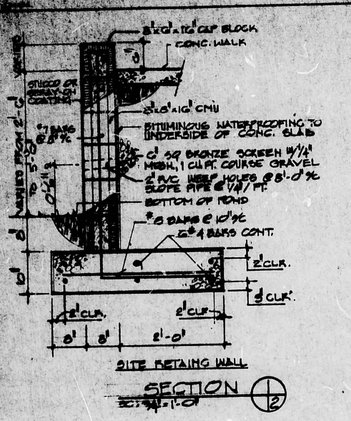
CITY OF ALBUQUERQUE
MUNICIPAL DEVELOPMENT DEPARTMENT
ENGINEERING DIVISION

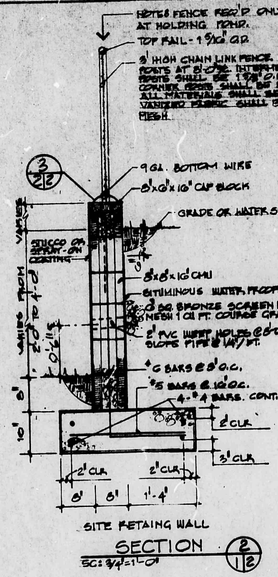
TITLE: EL PASEO - PHASE II
SITE GRADING/DRAINAGE PLAN

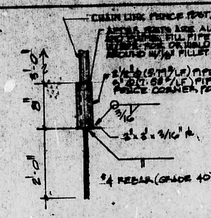
APPROVALS	ENGINEER	DATE	APPROVALS	ENGINEER	DATE
City Engineer			Liquid Waste		
A.C.E.-Design			Traffic		
A.C.E.-Hydrology			Water		

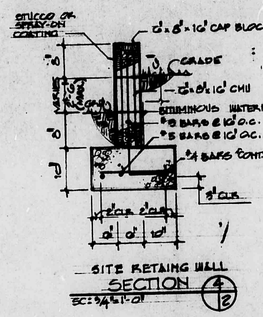
DRAWING NO. — MAP NO. — SHEET 1 OF 3

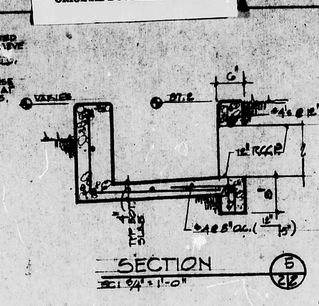
CITY OF ALBUQUERQUE
THIS MICROIMAGE IS THE BEST POSSIBLE REPRODUCTION DUE TO THE POOR QUALITY OF THE ORIGINAL DOCUMENT

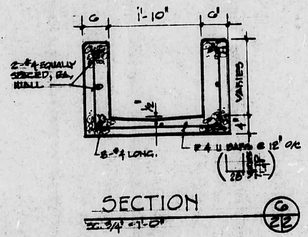


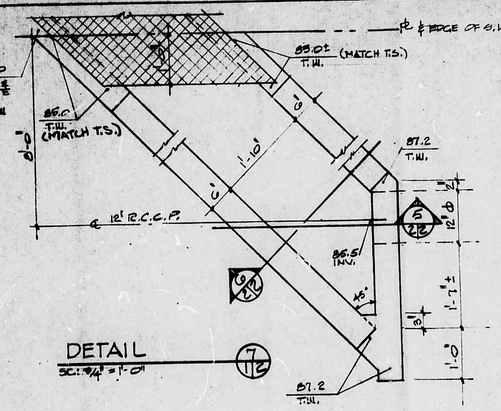










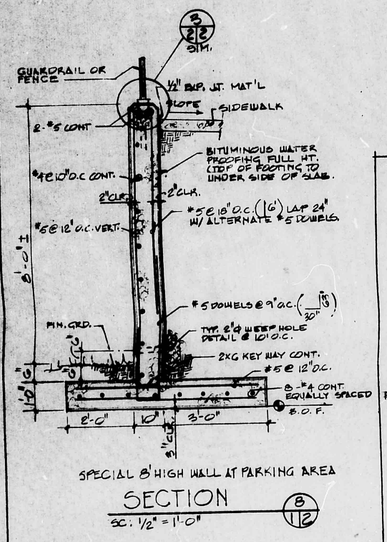


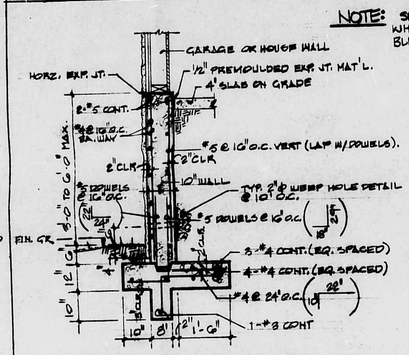
GENERAL NOTES:

1. FINISH FLOOR ELEVATIONS (F.F.) ARE PRESENTED AS MEAN SEA LEVEL ELEVATIONS.
2. MAXIMUM SLOPE ON LANDSCAPED AREAS TO BE 3:1.
3. SEE SHEET 3 FOR TYPICAL ROADWAY SECTION & CURB AND GUTTER SECTION.
4. MATERIALS FOR DRAINAGE FACILITIES AND THEIR INSTALLATION SHALL CONFORM TO THE REQUIREMENTS OF THE N.M. STANDARD SPECS. FOR PUBLIC WORKS CONSTRUCTION AND THE CITY OF ALBUQUERQUE CASH PAVING NO. 80 DOCUMENTS UNLESS OTHERWISE NOTED ON THE DRAWINGS. CONTACT THE ENGINEER BEFORE PROCEEDING SHOULD CONFLICTS ARISE BETWEEN THE REFERENCED STANDARDS.
5. RUBBER GASKETED COMPRESSION JOINTS SHALL BE USED ON ALL CONCRETE PIPE. GASKETS SHALL BE FABRICATED IN ACCORDANCE WITH ASTM C 443.

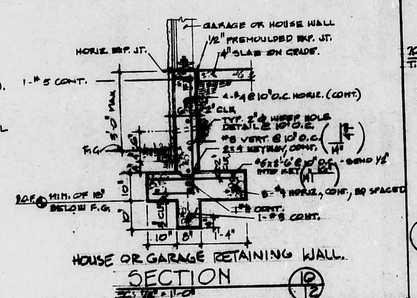
NOTES FOR RETAINING WALLS:

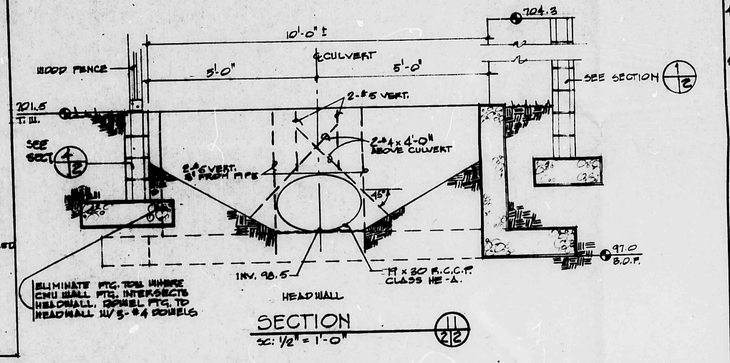
1. FOOTING & WALL CONC.: fc = 3000 PSI.
2. GROUT ALL CMU CELLS SOLID. GROUT STRENGTH = 2500 PSI.
3. PROVIDE TRUSS TYPE JOINT REINFOR. IN ALTERNATE COURSES, ALL WIRE TO BE 9 GA. GALVANIZED.
4. REINFOR. STEEL: GRADE 60 PROVIDE CORNER BARS (BAL.) IN FOOTING FOR LONGITUDINAL STEEL AT FOOTING INTERSECTIONS.
5. SCARIFY & RECOMPACT UPPER 6" OF SOIL AT BOTTOM OF FOOTING ELEV. TO 95% AS DETERMINED BY ASTM D-1557-78 (MODIFIED PROCTOR).
6. BACKFILL BEHIND WALLS SHALL BE COMPACTED TO 90%, AS DETERMINED BY ASTM D-1557-78. UPPER 10" TO BE LEFT LOOSE WHERE LANDSCAPING IS SCHEDULED.
7. JOINTS SHALL BE STRUCK SMOOTH WHERE STUCCO OR WATERPROOFING IS TO BE APPLIED. WHERE WALLS ARE TO REMAIN EXPOSED, TOOL ALL JOINTS.
8. VERIFY LOCATION OF FOOTING STEPS WITH ENGINEER PRIOR TO CONSTRUCTION.
9. CHAMFER ALL CORNERS WHICH WILL BE EXPOSED.
10. LIMITS FOR RETAINING WALL HEIGHTS ARE SHOWN ON THE SECTIONS ON THIS SHEET. THE CONTRACTOR SHALL DETERMINE THE HT. OF MATERIAL TO BE RETAINED AND UTILIZE THE APPLICABLE SECTION.

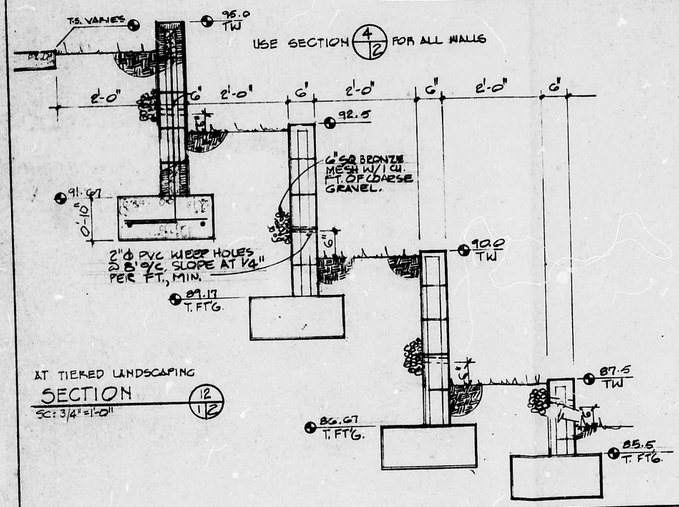


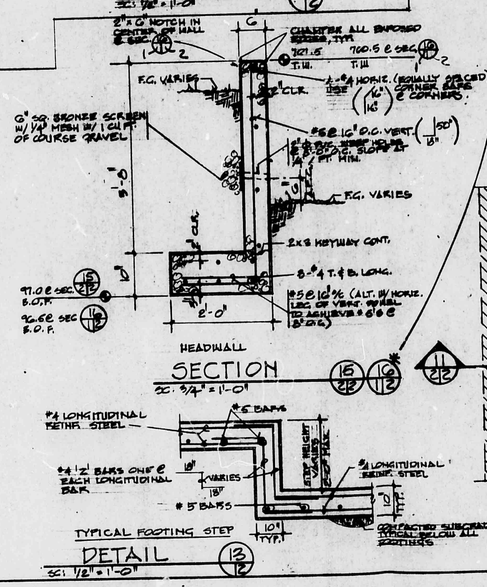


NOTE: SECTIONS 9/12 & 10/12 ARE TO BE USED WHERE RETAINING WALLS OCCUR UNDER BUILDING OR GARAGE WALLS.

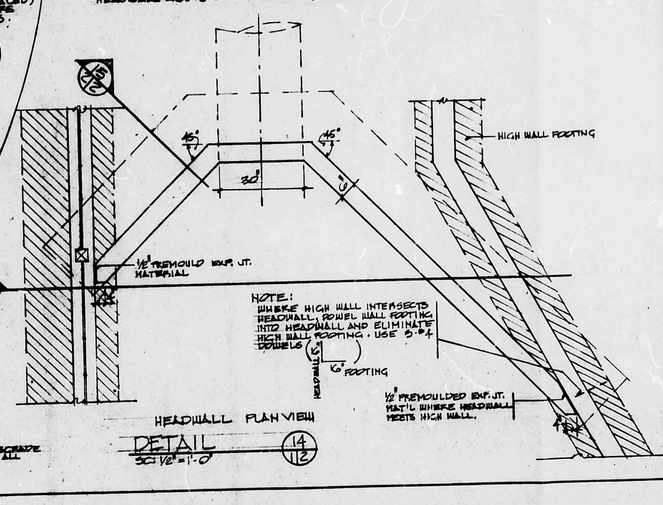








* NOTE: PROVIDE WALL STEEL ABOVE PIPE AT SECTION 16 SIMILAR TO THAT SHOWN FOR SECTION 11. PROVIDE 1/2" EXP. JOINT AT ENDS OF WALL WHERE HEADWALL ABUTS CMU RETAINING WALLS



SURVEY INFORMATION
FIELD NOTES
NO. | BY | DATE

BENCH MARKS
B.M.: LOCATED AT THE INTERSECTION OF I-40 & LIMES OF ACADEMY RD. (NORTH) AND CONCORDIA RD. (EAST). TOP OF BRASS CAP ELEV. = 6616.65

AS BUILT INFORMATION
CONTRACTOR
WORK STARTED ON: DATE
STREET TOPS ACCEPTANCE BY: DATE
VERIFICATION BY: DATE
SURVEYED BY: DATE
DRAWN BY: DATE
MICRO-FILM INFORMATION
RECORDED BY: DATE
NO.
B.M.: LOCATED 419.80' SOUTH OF THE S.E. CORNER LOT 28, UNIT 4, ACADEMY HILLS SUBDIVISION.
TOP OF BRASS CAP ELEV. = 5660.42

ENGINEER'S SEAL
Edward J. Wilson
NEW MEXICO 7890
REGISTERED PROFESSIONAL ENGINEER

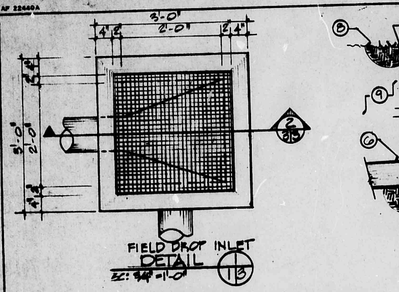
NO.	DATE	REMARKS
		REVISIONS
		DESIGNED BY
		DESIGN PROFESSIONALS (NOT AFFIRMED 11, 1982)
		DRAWN BY: DATE
		CHECKED BY: DATE

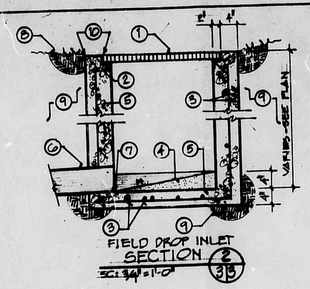
CITY OF ALBUQUERQUE
MUNICIPAL DEVELOPMENT DEPARTMENT
ENGINEERING DIVISION

TITLE: EL PASEO - PHASE II
DRAINAGE AND PAVING DETAILS

APPROVALS	ENGINEER	DATE	APPROVALS	ENGINEER	DATE
City Engineer			Liquid Waste		
A.C.E.- Design			Traffic		
A.C.E.- Hydrology			Water		

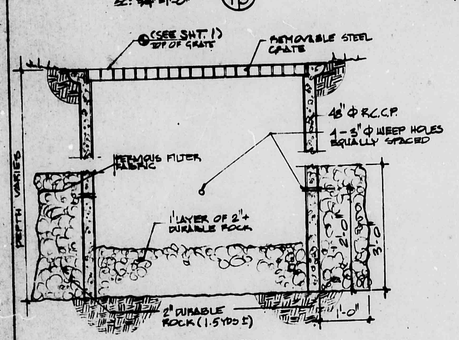
DRAWING NO.
MAP NO.
SHEET 2 OF 3

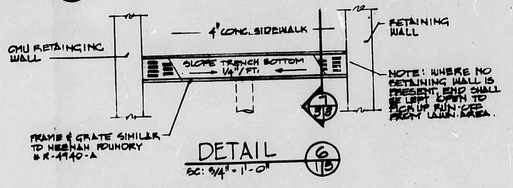


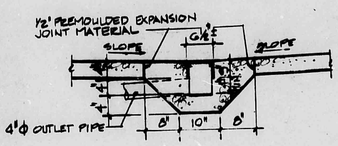


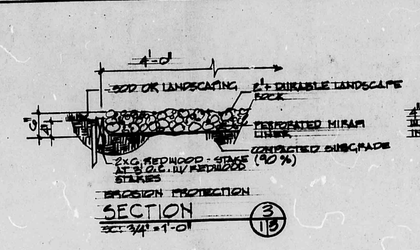
KEYED NOTES

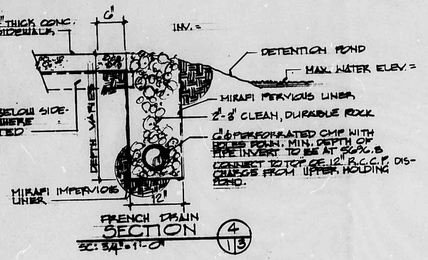
1. GRATE W/ 1" OPENINGS. SEE SHEET 1 FOR TOP OF GRATE ELEVATIONS.
2. 2"x 6" x 1'-6" x 2-3/8" LONG HEADED STUDS @ EA. SIDE.
3. 3/4" BARS @ 6" O.C. BI-WAY.
4. 3000 PSI CONC. FILL-SLOPE TO OUTLET PIPE.
5. 3000 PSI CONC. TYPICAL FOR SITE WORK CONC.
6. PIPE SIZE VARIES.
7. INVERT ELEVATION SHOWN
8. LANDSCAPED AREA.
9. COMPACT TO 90% PER ASTM D1557-78.
10. CHAMFER ALL EXPOSED EDGES.

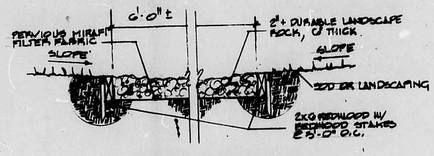


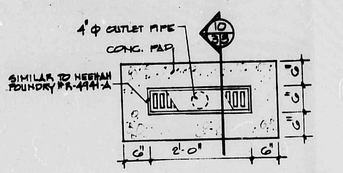


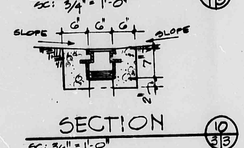


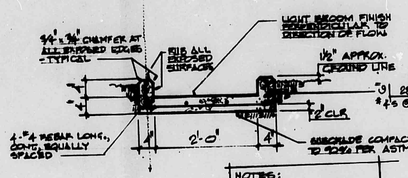


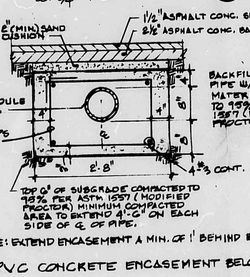


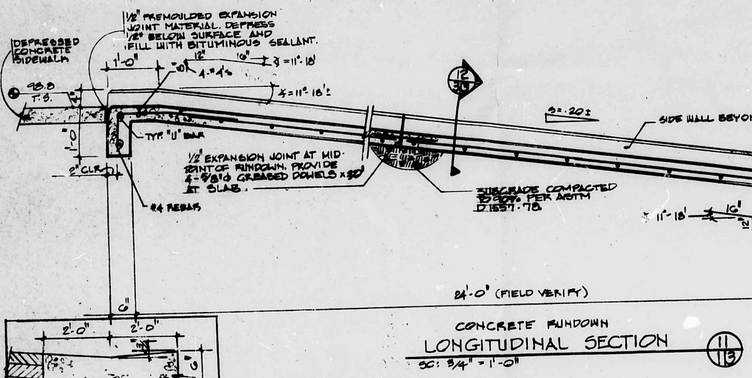







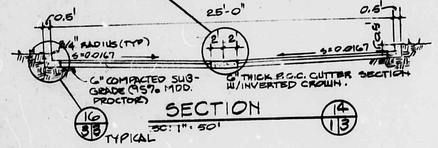


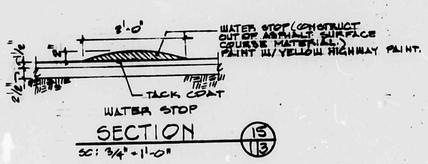


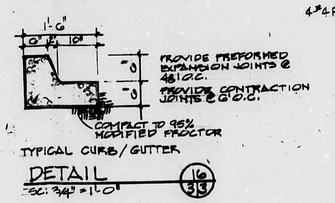


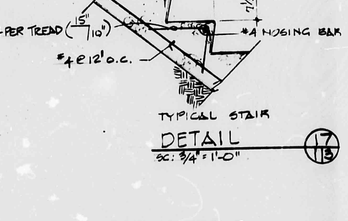


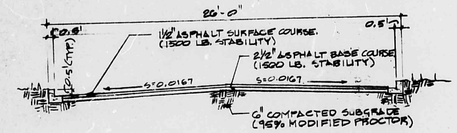
NOTE: PROVIDE CONTRACTION JOINTS @ 10'O.C. PROVIDE 1/2" EXP. JTS. @ 50' O.C.

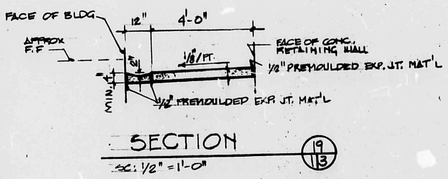


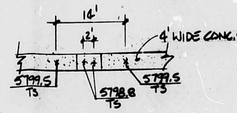


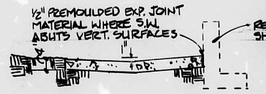












NOTE:
SEE SHEET 2 FOR DRAINAGE GENERAL NOTES.

SURVEY INFORMATION
FIELD NOTES

NO.	BY	DATE

BENCH MARKS
B.M.: LOCATED AT THE INTERSECTION OF B.W. LINES OF ACADEMY RD. (NORTH) AND COLOMBIA RD (EAST).
TOP OF BRASS CAP ELEV. = 5539.55

AS BUILT INFORMATION
CONTRACTOR
WORK STAKED BY
WORK INSPECTED BY
ACCEPTANCE BY
FIELD VERIFICATION BY
DRAWINGS REVISED BY
DATE
MICRO-FILM INFORMATION
DATE
RECORDED BY
NO.

B.M.: LOCATED 4179.30' SOUTH OF THE S.E. CORNER LOT 28, UNIT 4, ACADEMY HILLS SUBDIVISION.
TOP OF BRASS CAP ELEV. = 5460.42.

ENGINEER'S SEAL

NO.	BY	REMARKS / REVISIONS	DATE
		DESIGN	

DESIGNED BY DESIGN PROFESSIONALS, INC. DATE MARCH 11, 1982
DRAWN BY — DATE
CHECKED BY — DATE

CITY OF ALBUQUERQUE
MUNICIPAL DEVELOPMENT DEPARTMENT
ENGINEERING DIVISION

TITLE: EL PASEO - PHASE II
RETAINING WALLS AND DRAINAGE DETAILS

APPROVALS	ENGINEER	DATE	APPROVALS	ENGINEER	DATE
City Engineer			Liquid Waste		
A.C.E.- Design			Traffic		
A.C.E.- Hydrology			Water		

DRAWING NO. | MAP NO. | SHEET 3 OF 3

3