HYDROLOGY

E21/D25

ONE PLAN

E31-D32

Mt. Gunnison

406

NAD

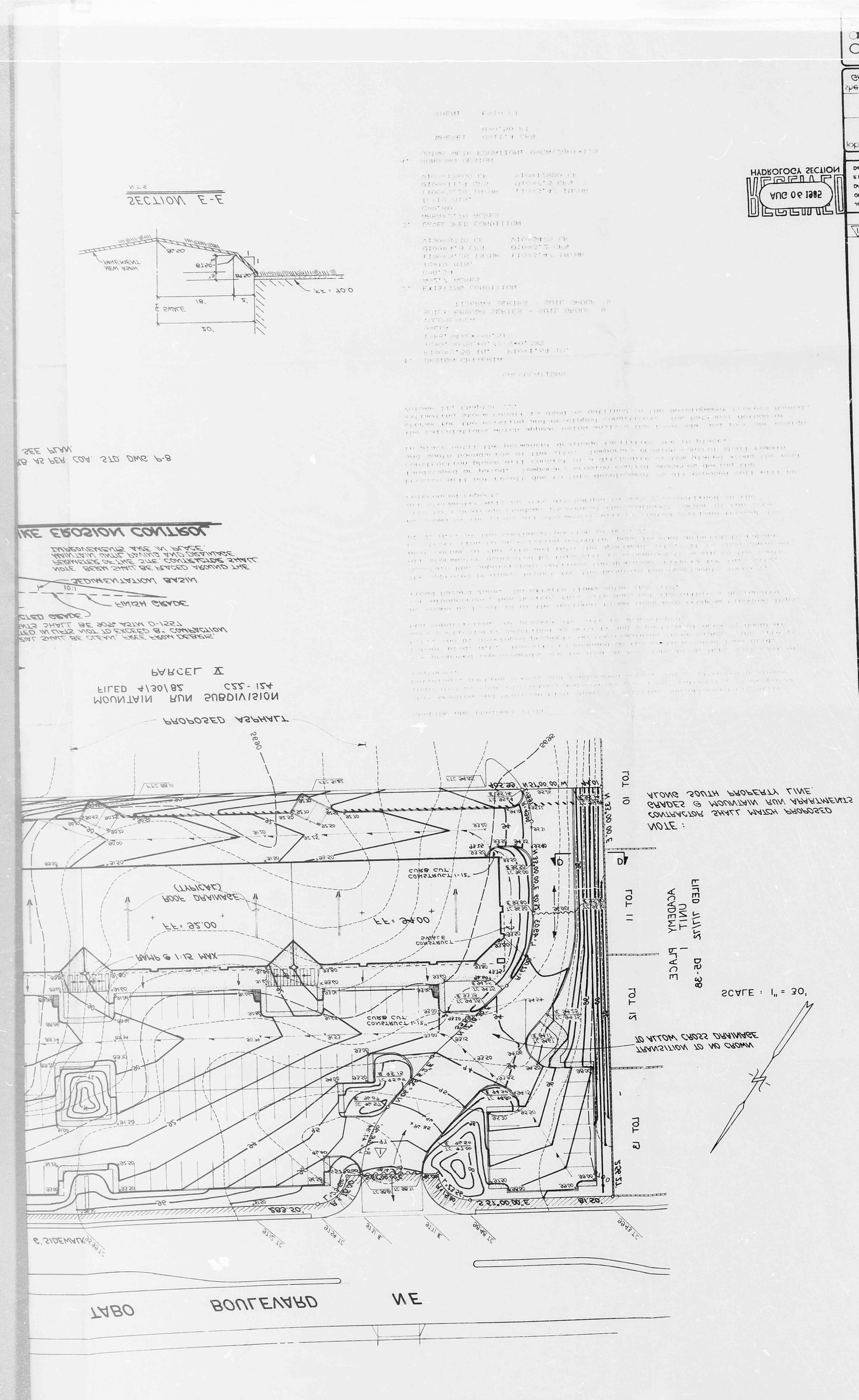
TABO BOULEVARD NE
PROPOSED ASPHALT
MOUNTAIN RUN SUBDIVISION
PARCEL X
SCALE : 1" = 30'
NOTE :
CONTRACTOR SHALL MATCH PROPOSED GRADES @ MOUNTAIN RUN APARTMENTS ALONG SOUTH PROPERTY LINE.
TRANSITION TO NO CROWN TO ALLOW CROSS DRAINAGE
PLACE ACADEMY UNIT FILED 12-30-85
RAMP @ 1:12 MAX
ROOF DRAINAGE (TYPICAL)
CURB CUT CONSTRUCT 1-15"
SWALE CONSTRUCT
SEE DETAIL
SEE DETAIL
SEE DETAIL

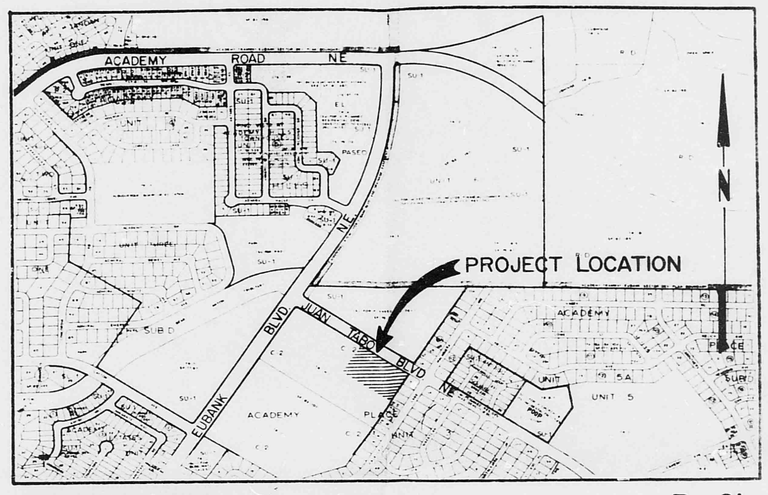

VICINITY MAP

SCALE : 1" = 800' ±

E - 21

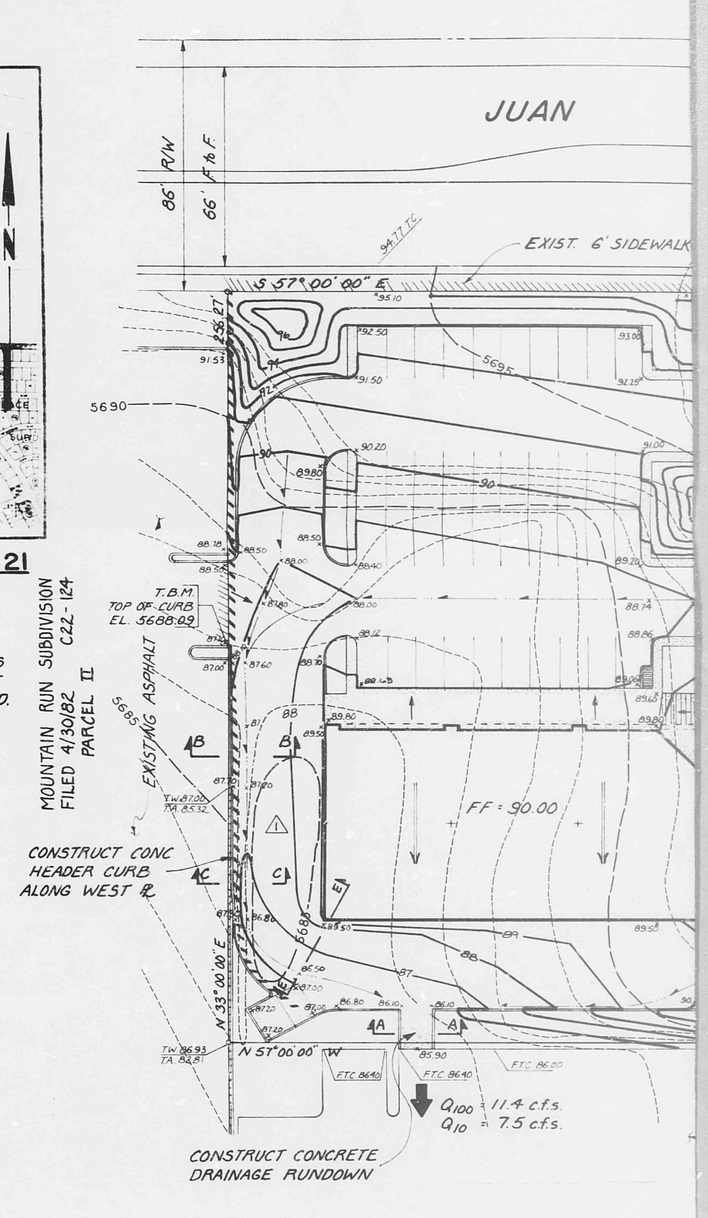

PROJECT BENCH MARK

ACS BENCH MARK 4-E21B LOCATED APPROXIMATELY 8.8 MILES NORTHEAST OF DOWNTOWN ALBUQUERQUE, 0.25 ± MILE EAST OF THE INTERSECTION OF ACADEMY HILLS DRIVE AND CONCORDIA ROAD. THE STATION MARK IS A STANDARD ACS BRASS TABLET STAMPED "4-E21-B" SET FLUSH WITH THE NORTH CURB OF ACADEMY HILLS ROAD.
ELEVATION = 5663.48 FEET (MSLD 1929)

LEGAL DESCRIPTION

PARCEL IV AND A PORTION OF PARCEL V OF MOUNTAIN RUN SUBDIVISION.

ADDRESS

5809 JUAN TABO NE

LEGEND

	EXISTING CONTOURS
	EXISTING BLOCK WALL
	EXISTING PAVING
	PROPOSED SWALE
88	PROPOSED CONTOURS
x 89.50	PROPOSED SPOT ELEVATIONS
T.C. 96.00	PROPOSED TOP OF CURB ELEVATIONS
F.L. 95.50	PROPOSED FLOWLINE ELEVATIONS
F.T.C. 86.40	FUTURE TOP OF CURB ELEVATIONS
96.00	HIGH POINT ELEVATION
	DIRECTION OF FLOW
	PROPOSED CONCRETE
T.A. 85.32	TOP OF ASPHALT
	TEMPORARY EROSION CONTROL (℄ BERM).

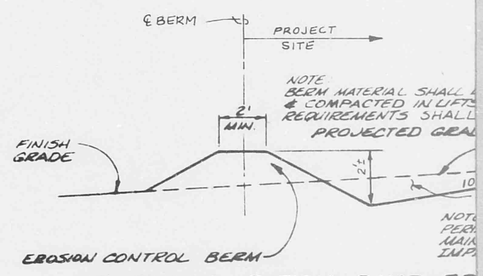

TYPICAL DITCH-DIKE ER

NO SCALE

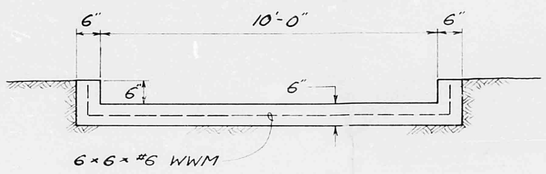

SECTION A-A

NO SCALE

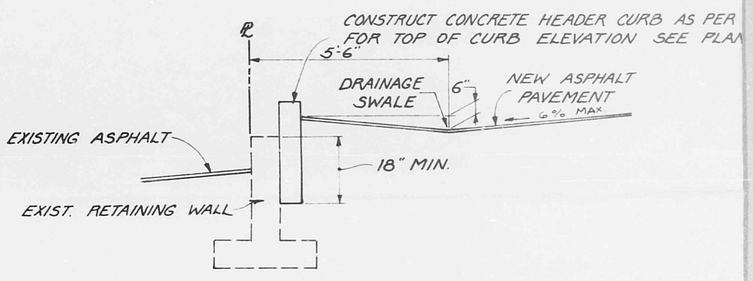

SECTION C-C

NO SCALE

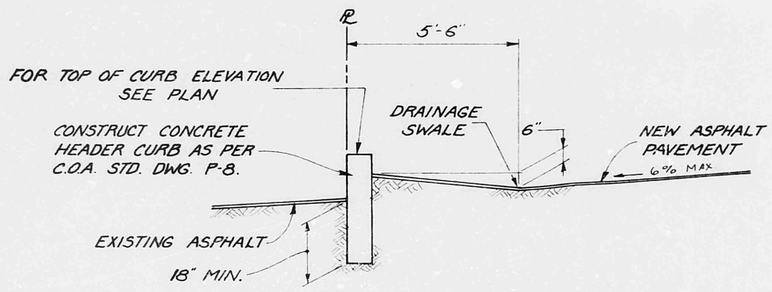

SECTION B-B

NO SCALE

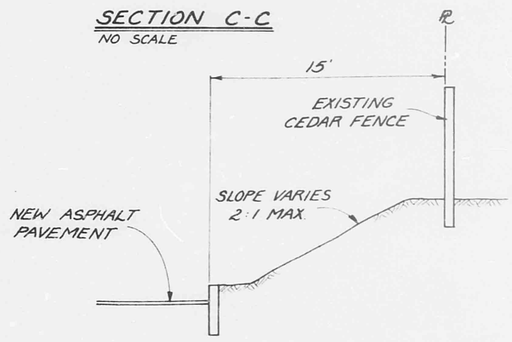

SECTION D-D

NO SCALE