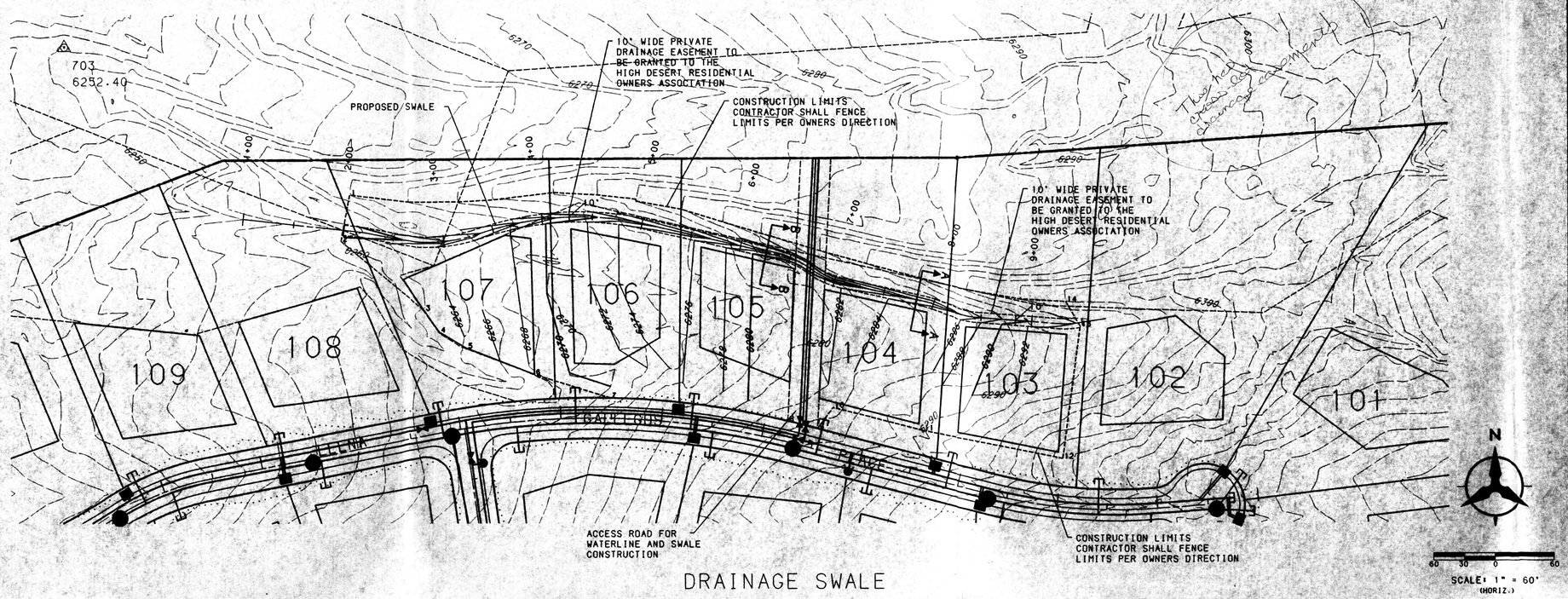

DRAINAGE SWALE

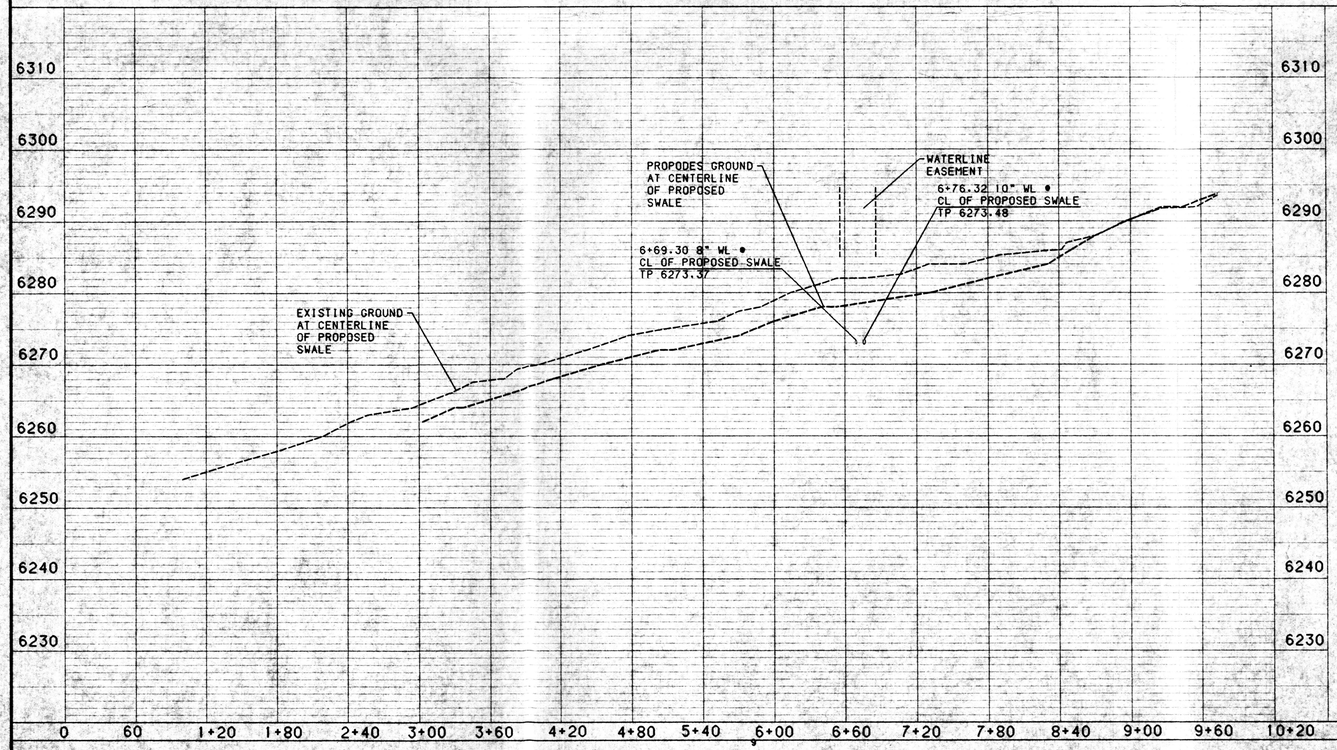

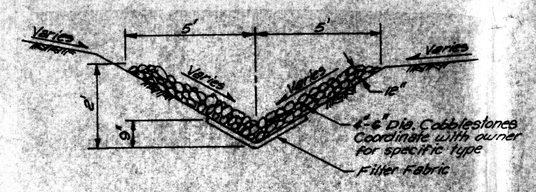

SECTION "A-A"
NTS

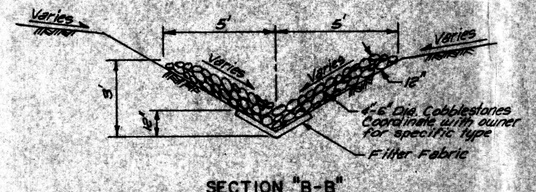

SECTION "B-B"
NTS

GENERAL NOTES

1. CONTRACTOR MUST OBTAIN A TOPSOIL DISTURBANCE PERMIT FROM THE ENVIRONMENTAL HEALTH DIVISION PRIOR TO CONSTRUCTION.
2. THE CONTRACTOR IS TO REFER TO EARTHWORK SPECIFICATION AS NOTED IN THE SOILS REPORT PREPARED BY GEO-TEST.
3. THE CONTRACTOR SHALL CONFORM TO ALL CITY, COUNTY, STATE, AND FEDERAL DUST CONTROL MEASURES AND REQUIREMENTS AND WILL BE RESPONSIBLE FOR PREPARING AND OBTAINING ALL NECESSARY APPLICATIONS AND APROVALS.
4. THE CONTRACTOR SHALL ENSURE THAT NO SOIL ERODES FROM THE LOTS INTO PUBLIC RIGHT-OF-WAY. THIS CAN BE ACHIEVED BY CONSTRUCTING TEMPORARY BERMS AS PER DETAIL THIS SHEET AND WETTING THE SOIL TO KEEP IT FROM BLOWING.
5. ALL SPOT ELEVATIONS ARE TO FLOWLINE ELEV. UNLESS OTHERWISE NOTED.

COORDINATES FOR THE BUILDING LIMITS

PT	X	Y
1	00.00	00.00
2	00.00	00.00
3	00.00	00.00
4	00.00	00.00
5	00.00	00.00
6	00.00	00.00
7	00.00	00.00
8	00.00	00.00
9	00.00	00.00
10	00.00	00.00
11	00.00	00.00
12	00.00	00.00
13	00.00	00.00
14	00.00	00.00

ENGINEER'S SEAL

SURVEY INFORMATION

FIELD NOTES

NO.	BY	DATE

BENCH MARKS

A STD. ACS BRASS TABLET STAMPED "1-024" CEMENTED IN TOP OF 2" IRON PIPE PROJECTING 1 FT. ABOVE GROUND APPROX. TWO MILES NORTH OF MONTGOMERY BLVD. AND ONE MILE EAST OF TRAMWAY BLVD.
SEA LEVEL - DATUM OF 1929
ELEVATION = 6262.0'

AS-BUILT INFORMATION

CONTRACTOR
STAKED BY
INSPECTOR'S ACCEPTANCE BY
DATE
VERIFICATION BY
DATE
DRAWINGS CORRECTED BY
DATE
MICRO-FILM INFORMATION
RECORDED BY
DATE
NO.

NO.	DATE	REMARKS	BY
		REVISIONS	

DESIGN

DESIGNED BY KOP DATE 6/97
DRAWN BY BS DATE 6/97
CHECKED BY JRT DATE 6/97

BOHANNAN-HUSTON INC.
ENGINEERS • PLANNERS • PHOTOGRAMMETRISTS • SURVEYORS • LANDSCAPE ARCHITECTS
ALBUQUERQUE LAS CRUCES SANTA FE

CITY OF ALBUQUERQUE
PUBLIC WORKS DEPARTMENT
ENGINEERING DEVELOPMENT GROUP

THE HIGHLANDS AT HIGH DESERT UNIT - 3
DRAINAGE SWALE
LOTS 102-109

DESIGN REVIEW COMMITTEE | CITY ENGINEER APPROVAL | LAST DESIGN UPDATE | NO./DAY/YR | NO./DAY/YR

JUL 07 1997

CITY PROJECT NO. 000000 | ZONE MAP NO. E23Z-E24Z | SHEET 1 OF 1

SCALE: 1" = 60' (HORIZ.)
1" = 10' (VERT.)

USERNAME: CDP1:[C96464A06]
FILENAME: SWALE-PNP.GRF

BHI JOB NO. C96464A06

Copyright Bohannan-Huston, Inc. 1997
DATE: JUNE, 1997