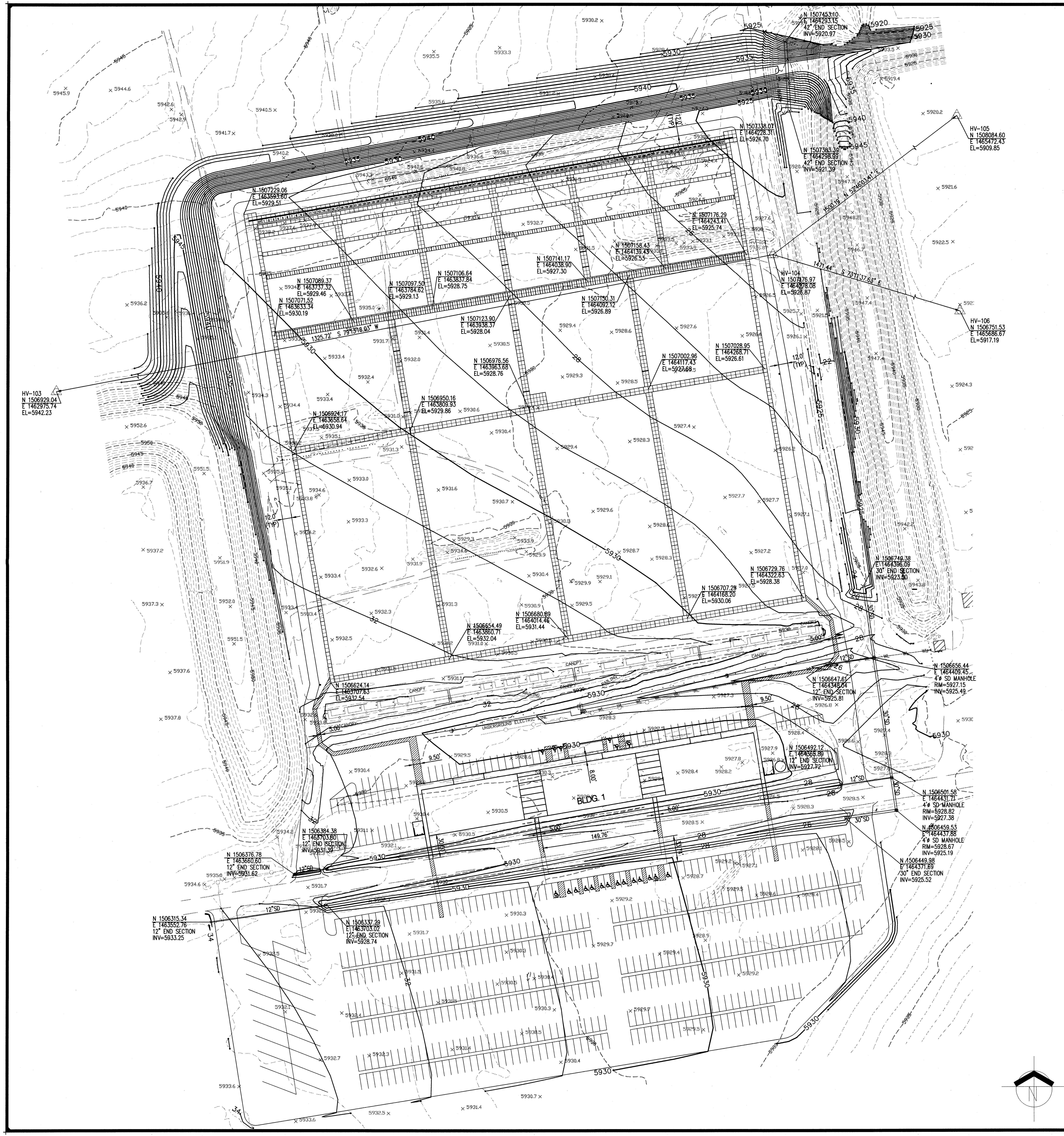
N 1507453.10
E 1464293.15
42" END SECTION
INV=5920.97
N 1507363.39
E 1464298.93
42" END SECTION
INV=5921.39
N 1507338.07
E 1464228.31
EL=5924.70
HV-105
N 1508084.60
E 1465472.43
EL=5909.85
HV-104
N 1507176.97
E 1464278.08
EL=5926.87
HV-106
N 1506751.53
E 1465686.67
EL=5917.19
HV-103
N 1506929.04
E 1462975.74
EL=5942.23
N 1507229.06
E 1463593.60
EL=5929.51
N 1507176.29
E 1464243.41
EL=5925.74
N 1507158.43
E 1464139.43
EL=5926.53
N 1507141.17
E 1464038.90
EL=5927.30
N 1507106.64
E 1463837.84
EL=5928.75
N 1507097.50
E 1463784.62
EL=5929.13
N 1507089.37
E 1463737.32
EL=5929.46
N 1507071.52
E 1463633.34
EL=5930.19
N 1507150.31
E 1464092.12
EL=5926.89
N 1507123.90
E 1463938.37
EL=5928.04
N 1507002.96
E 1464117.43
EL=5927.68
N 1507028.95
E 1464268.71
EL=5926.61
N 1506976.56
E 1463963.68
EL=5928.76
N 1506950.16
E 1463809.93
EL=5929.86
N 1506924.17
E 1463658.64
EL=5930.94
1325.72' S 79°13'16.03" W
1471.44' S 73°11'37.63" E
1503.19' N 52°40'03.41" E
12.0' (TYP)
N 1506749.38
E 1464396.09
30" END SECTION
INV=5923.90
N 1506729.76
E 1464322.63
EL=5928.38
N 1506707.29
E 1464168.20
EL=5930.06
N 1506680.89
E 1464014.46
EL=5931.44
N 1506654.49
E 1463860.71
EL=5932.04
N 1506624.14
E 1463707.63
EL=5932.54
N 1506656.44
E 1464409.45
4'Ø SD MANHOLE
RIM=5927.15
INV=5925.49
N 1506647.61
E 1464348.04
12" END SECTION
INV=5925.81
N 1506492.12
E 1464365.89
12" END SECTION
INV=5927.72
N 1506501.58
E 1464431.71
4'Ø SD MANHOLE
RIM=5928.82
INV=5927.38
N 1506459.53
E 1464437.88
4'Ø SD MANHOLE
RIM=5928.67
INV=5925.19
N 1506449.98
E 1464371.69
30" END SECTION
INV=5925.52
N 1506384.38
E 1463703.80
12" END SECTION
INV=5931.39
N 1506376.78
E 1463660.60
12" END SECTION
INV=5931.62
N 1506315.34
E 1463552.76
12" END SECTION
INV=5933.25
N 1506337.29
E 1463703.02
12" END SECTION
INV=5928.74
CANOPY
UNDERGROUND ELECTRIC
BLDG. 1
9.50'
8.00'
5.00'
149.76'
12" SD
30" SD
5920
5925
5930
5935
5940
5945
N
0 25' 50' 100' 150'
1" = 50'-0"

RECEIVED
JUL 12 2006
HYDROLOGY SECTION

Bradley L. Bigham 5/22/06
Approval for Rough Grading Date

THIS DRAWING IS INCOMPLETE AND NOT T
BE USED FOR CONSTRUCTION UNLESS I
IS STAMPED, SIGNED, AND DATED ABOV

R. LEROY GIVENS
NEW MEXICO
8303
LICENSED PROFESSIONAL ENGINEER

GREER STAFFORD SJCF

ARCHITECTURE
ENGINEERING
PLANNING
INTERIOR DESIGN

1717 LOUISIANA NE, SUITE 205
ALBUQUERQUE, NM 87110-7027
505.821.0235 FAX 505.821.0348

3005 NORTHRIDGE DR., SUITE F
FARMINGTON, NM 87402-2085
505.325.7475 FAX 505.325.6464

NRA SHOOTING RANGE
CIVIL SITE PLAN

ALBUQUERQUE, NEW MEXICO

CAD FILENAME
P:\070032\2915.02 C-101

SHEET TITLE
CIVIL SITE PLAN

REVISION	DATE
4	
3	
2	
1	

DATE
5 MAY 2006

PROJECT NO.
2915.02

DRAWING SHEET
C101

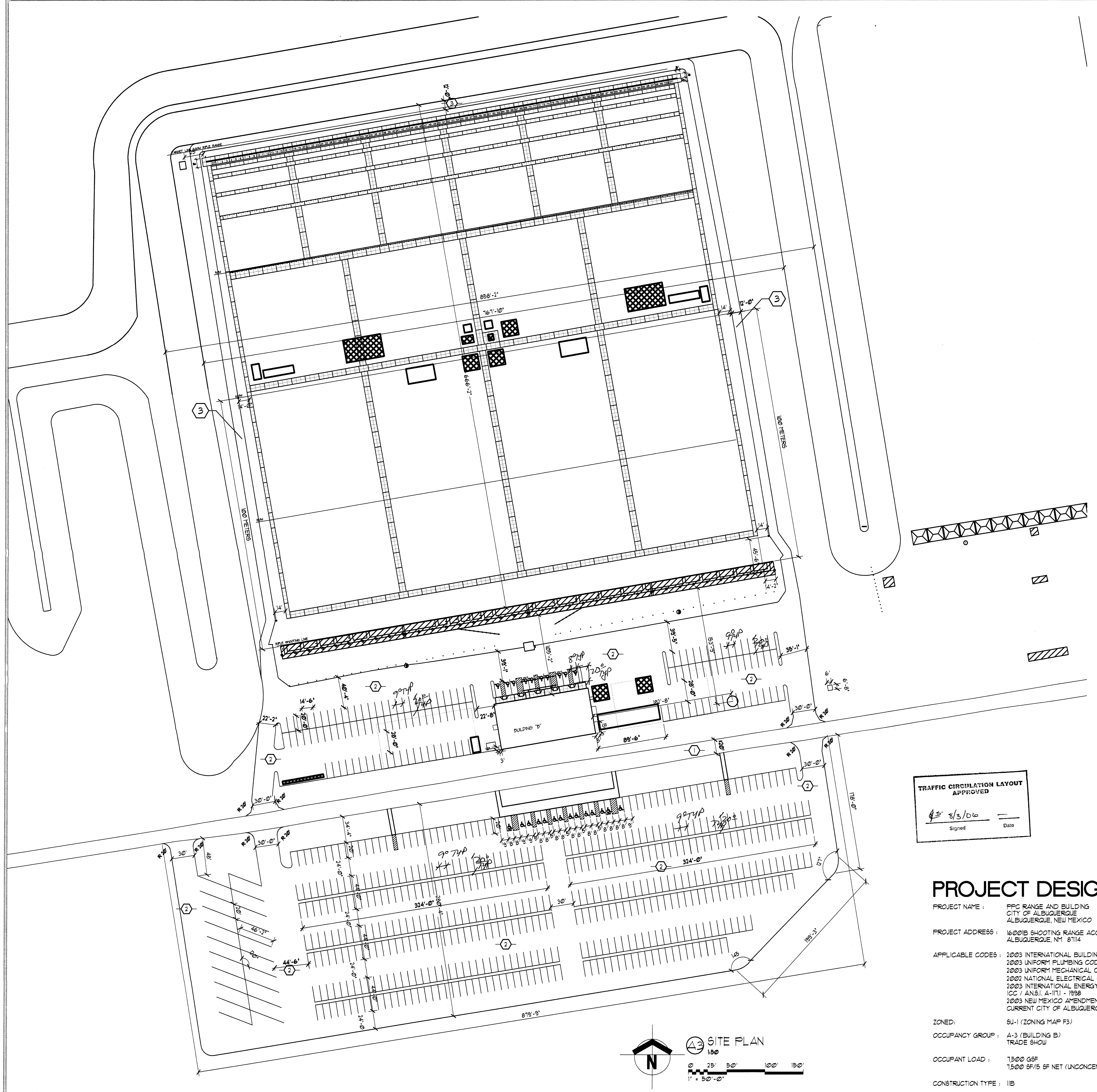

A3 SITE PLAN
1:50

0 25' 50' 100' 150'
1" = 50'-0"

TRAFFIC CIRCULATION LAYOUT APPROVED

8/3/06 —
Signed Date

LEGEND

▨ EXISTING BUILDINGS

▩ TEMPORARY (TENT) STRUCTURES

☐ ROPED OFF AREAS OR TEMPORARY STORAGE TRAILERS

GENERAL NOTES:

1. PARKING FOR PHASE 1 DEFINED BY OLD TELEPHONE POLES BETWEEN PARKING ROWS AT AT ENDS OF ROWS.

2. UTILITY EASEMENTS ARE CURRENTLY UNDER A 'BLANKET EASEMENT'.

3. AREA UNDER DEVELOPMENT IS MORE THAN 2500 LF FROM CLOSEST PROPERTY LINE.

4. ADJACENT PROPERTIES ARE THE CITY'S SOIL AMENDMENT FACILITIES AND OPEN RANGE LAND.

⬡ KEYED NOTES:

1. EXISTING ASPHALT ROAD.
2. 4" MILLINGS (TEMPORARY PARKING SURFACE). PARKING LOTS TO BE FURTHER DEVELOPED IN SUBSEQUENT PHASES. PHASE 4 FOR THE NORTH PARKING LOT AND PHASE 5 FOR THE SOUTH PARKING LOT.
3. MAINTENANCE ROAD - COMPACTED DIRT

VICINITY MAPS

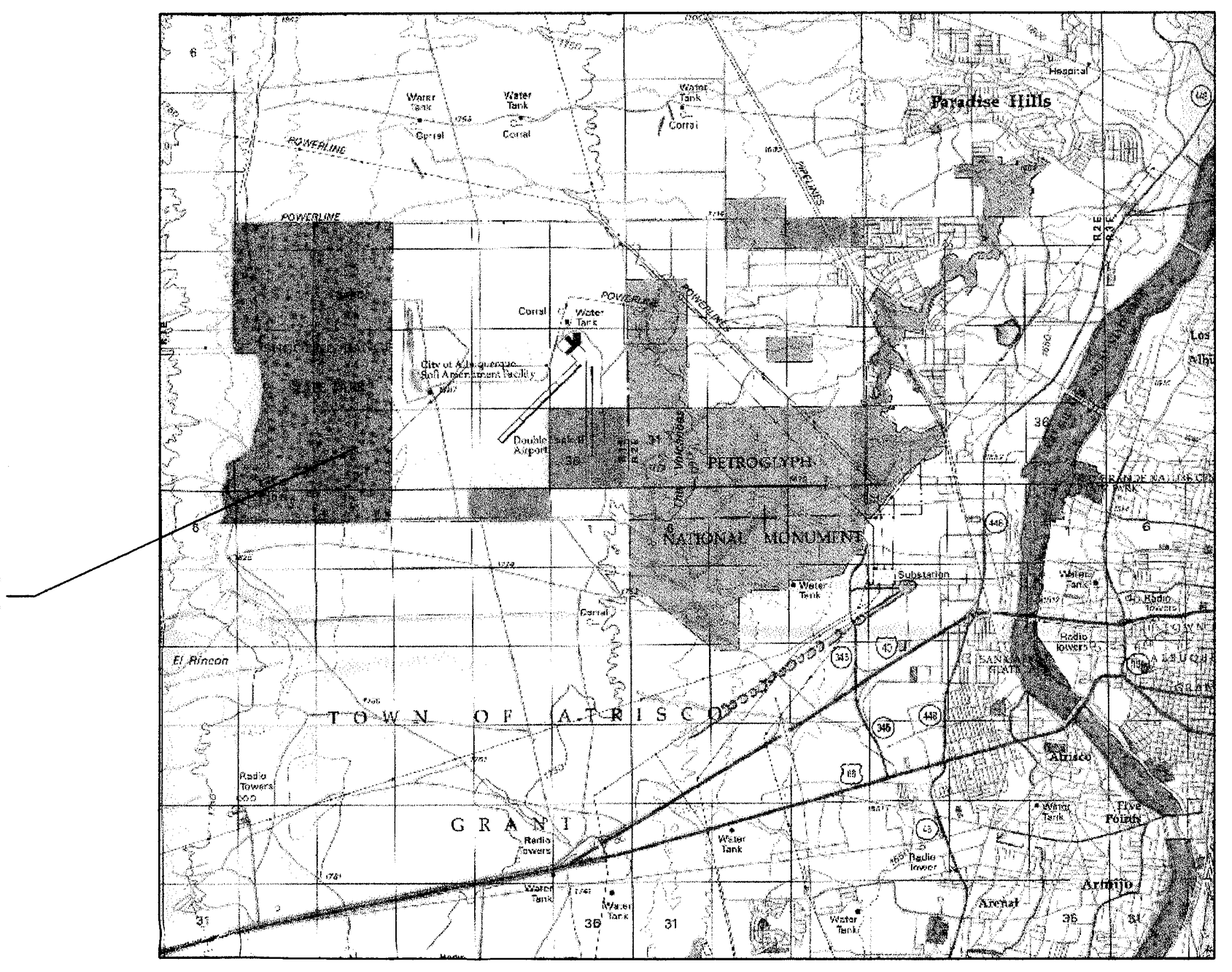



AREA OF IMPROVEMENTS

PROJECT DESIGN DATA

PROJECT NAME :	PPC RANGE AND BUILDING CITY OF ALBUQUERQUE ALBUQUERQUE, NEW MEXICO
PROJECT ADDRESS :	16001B SHOOTING RANGE ACCESS ROAD ALBUQUERQUE, NM 87114
APPLICABLE CODES :	2003 INTERNATIONAL BUILDING CODE 2003 UNIFORM PLUMBING CODE 2003 UNIFORM MECHANICAL CODE 2002 NATIONAL ELECTRICAL CODE 2003 INTERNATIONAL ENERGY CONSERVATION CODE ICC / A.N.S.I. A-117.1 - 1998 2003 NEW MEXICO AMENDMENTS CURRENT CITY OF ALBUQUERQUE AMENDMENTS
ZONED:	SU-1 (ZONING MAP F3)
OCCUPANCY GROUP :	A-3 (BUILDING B) TRADE SHOW
OCCUPANT LOAD :	7,500 GSF 7,500 SF/15 SF NET (UNCONCENTRATED): 500
CONSTRUCTION TYPE :	IIB

PLUMBING REQUIREMENTS PER BUILDING:

250 WOMEN = 4 WC, 2 LAVS REQUIRED
4 WC, 2 LAVS PROVIDED
250 MEN = 2 WC, 2 LAVS REQUIRED
3 WC, 2 LAVS PROVIDED
1 UTILITY SINK REQUIRED/ 1 PROVIDED
1 DRINKING FOUNTAIN REQUIRED/ 1 PROVIDED

FIRE PROTECTION SYSTEM : UNSPRINKLED/5000 GAL WATER TANK

RANGE ±4500 ACRES - AREA DEVELOPED ±22 ACRES

REQUIRED PARKING: 1:3 (OPEN ASSEMBLY AREA) 500/3 = 167 PER BLDG.
REQUIRED ACCESSIBLE: 8 SPACES/ 1 VAN ACCESIBLE PER BUILDING

PHASE 1 PARKING

VIP/REFEREE PARKING (NORTH LOT):
- 8 HANDICAP ACCESSIBILE (8' X 20' WITH 5' AISLES)
- 2 VAN HANDICAP ACCESSIBLE (8' X 20' WITH 8' AISLES)
- 125 STANDARD (9' X 20")

GENERAL PARKING (SOUTH LOT):
- 12 HANDICAP ACCESSIBLE (8' X 20' WITH 5' AISLES)
- 2 VAN ACCESSIBLE (8' X 20' WITH 8' AISLES)
- 18 RECREATIONAL VEHICLE (20' X 43')
- 456 STANDARD (9' X 20')

RECEIVED
AUG 03 2006
LAND DEVELOPMENT SECTION

SCOTT W. STAFFORD
NO. 2334
8-2-06

THIS DRAWING IS INCOMPLETE AND NOT TO BE USED FOR CONSTRUCTION UNLESS IT IS STAMPED, SIGNED, AND DATED ABOVE

GREER
STAFFORD
SJCF

ARCHITECTURE
ENGINEERING
PLANNING
INTERIOR DESIGN

1717 LOUISIANA NE, SUITE 205
ALBUQUERQUE, NM 87110-7027
505.821.0235 FAX 505.821.0348

3005 NORTHRIDGE DR., SUITE F
FARMINGTON, NM 87402-2085
505.325.7475 FAX 505.325.6464

PPC SHOOTING RANGE
BUILDING "B"
CITY OF ALBUQUERQUE
ALBUQUERQUE, NEW MEXICO

CAD FILENAME

SHEET TITLE

REVISION	DATE
4	
3	
2	
1	

DATE
15 JUNE 2006

PROJECT NO.
2915.02

DRAWING SHEET

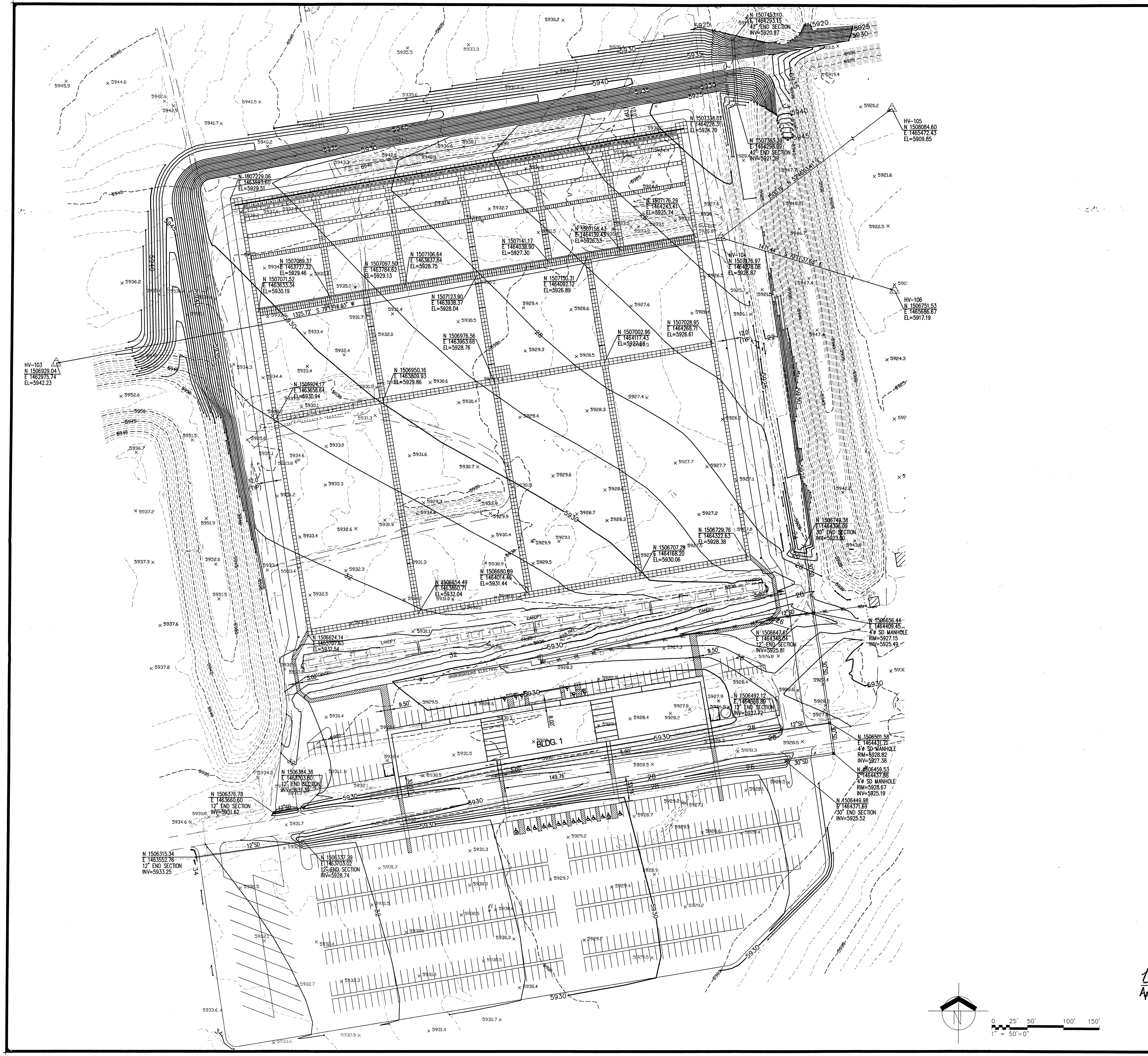
N 1507453.10
E 1464293.15
42" END SECTION
INV=5920.97
N 1507363.39
E 1464298.99
42" END SECTION
INV=5921.39
N 1507338.07
E 1464228.31
EL=5924.70
HV-105
N 1508084.60
E 1465472.43
EL=5909.85
1500.19' N 52°46'03.41" E
N 1507176.29
E 1464243.41
EL=5925.74
HV-104
N 1507176.97
E 1464278.08
EL=5926.87
1471.44' S 73°11'37.63" E
HV-106
N 1506751.53
E 1465686.67
EL=5917.19
12.0 (TYP)
HV-103
N 1506929.04
E 1462975.74
EL=5942.23
1325.72' S 79°19'16.93" W
N 1506656.44
E 1464409.45
4'Ø SD MANHOLE
RIM=5927.15
INV=5925.49
N 1506501.58
E 1464431.21
4'Ø SD MANHOLE
RIM=5928.82
INV=5927.38
N 1506459.53
E 1464437.88
4'Ø SD MANHOLE
RIM=5928.67
INV=5925.19
N 1506449.98
E 1464371.89
30" END SECTION
INV=5925.52
N 1506315.34
E 1463552.76
12" END SECTION
INV=5933.25
BLDG. 1
CANOPY
UNDERGROUND ELECTRIC LINE
12" SD
30" SD
149.76'
5930
5925
5935
5940
5945
N
0
25'
50'
100'
150'
1" = 50'-0"

Bradley L. Bi[illegible] 5/22/06

Approval for Rough Grading Date

R. LEROY GIVENS
8303

THIS DRAWING IS INCOMPLETE AND NOT TO BE USED FOR CONSTRUCTION UNLESS IT IS STAMPED, SIGNED, AND DATED ABOVE

GREER STAFFORD SJCF

ARCHITECTURE
ENGINEERING
PLANNING
INTERIOR DESIGN

1717 LOUISIANA NE, SUITE 205
ALBUQUERQUE, NM 87110-7027
505.821.0235 FAX 505.821.0348

3005 NORTHRIDGE DR., SUITE F
FARMINGTON, NM 87402-2085
505.325.7475 FAX 505.325.6464

NRA SHOOTING RANGE
CIVIL SITE PLAN
ALBUQUERQUE, NEW MEXICO

CAD FILENAME	P:\070032\2915.02 C-101
SHEET TITLE	CIVIL SITE PLAN

REVISION	DATE
4	
3	
2	
1	

DATE	5 MAY 2006
PROJECT NO.	2915.02
DRAWING SHEET	C101