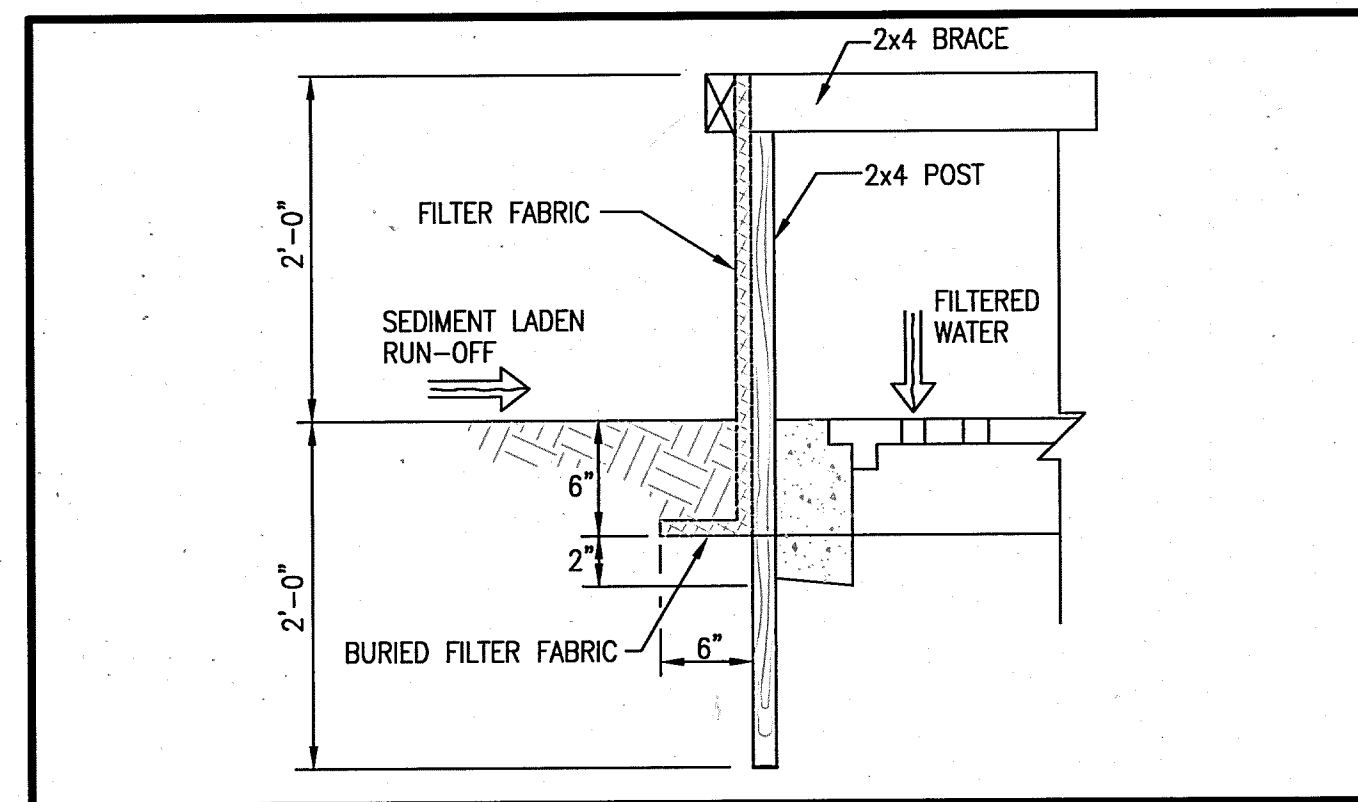
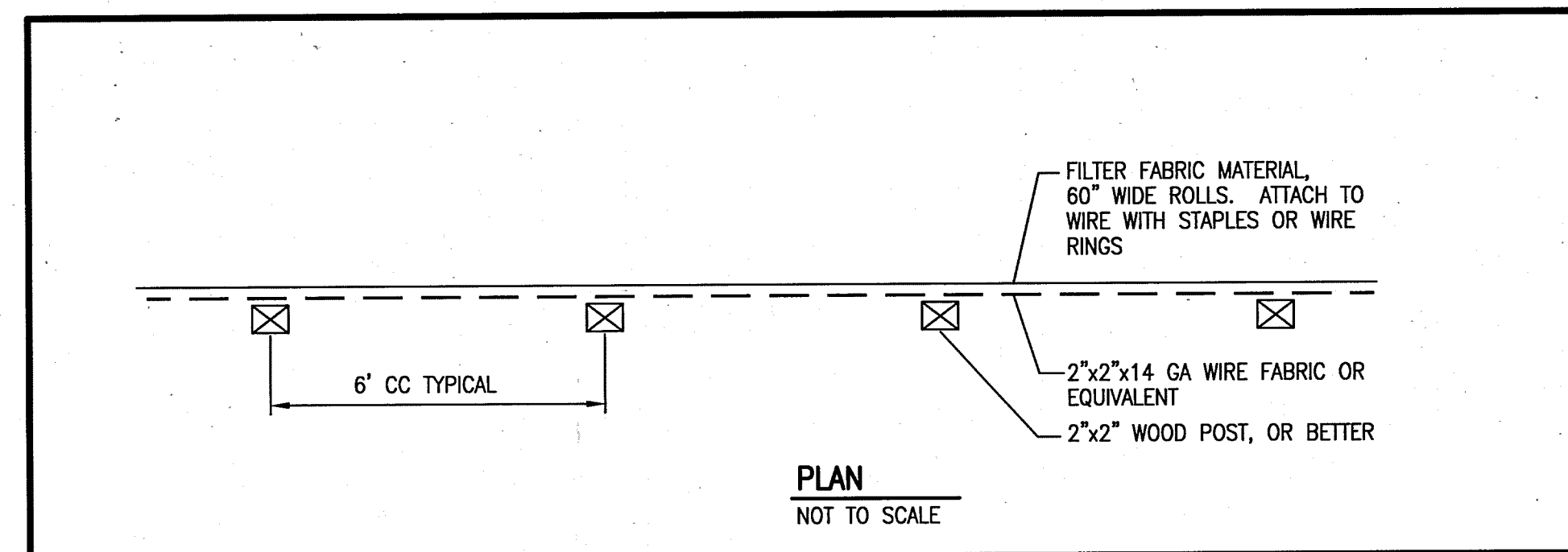


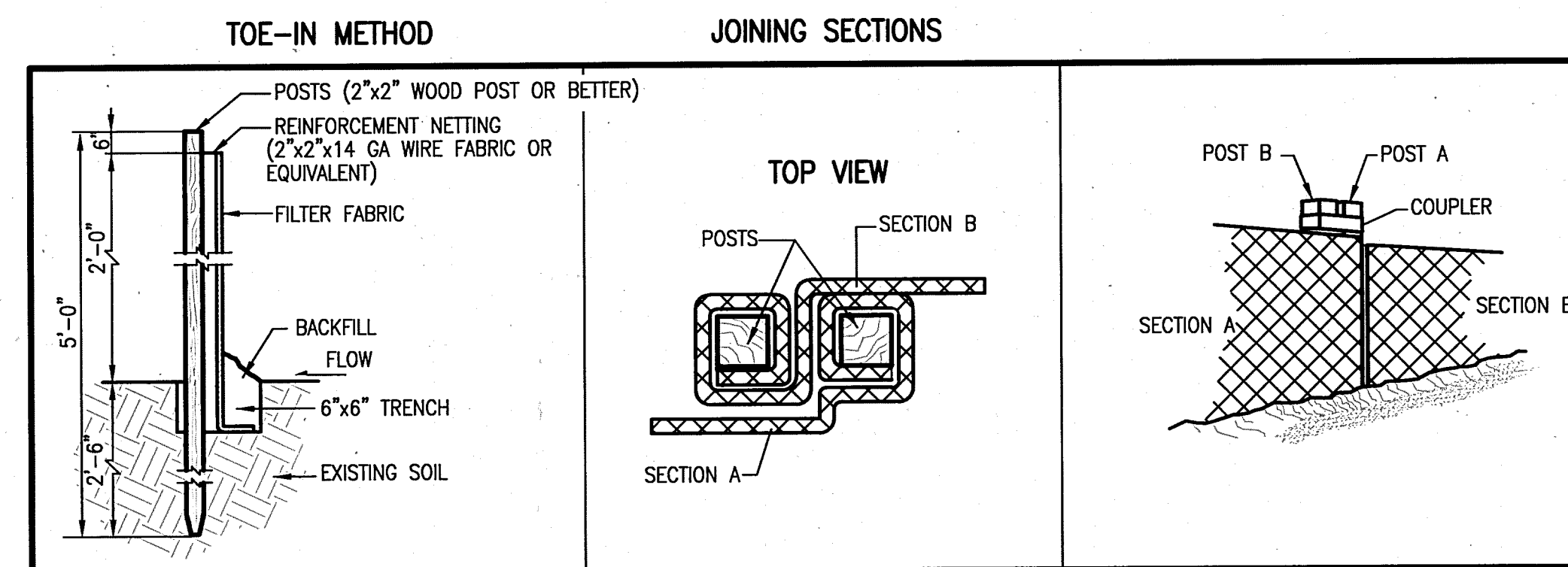
SILT FENCE INLET PROTECTION
NOT TO SCALE



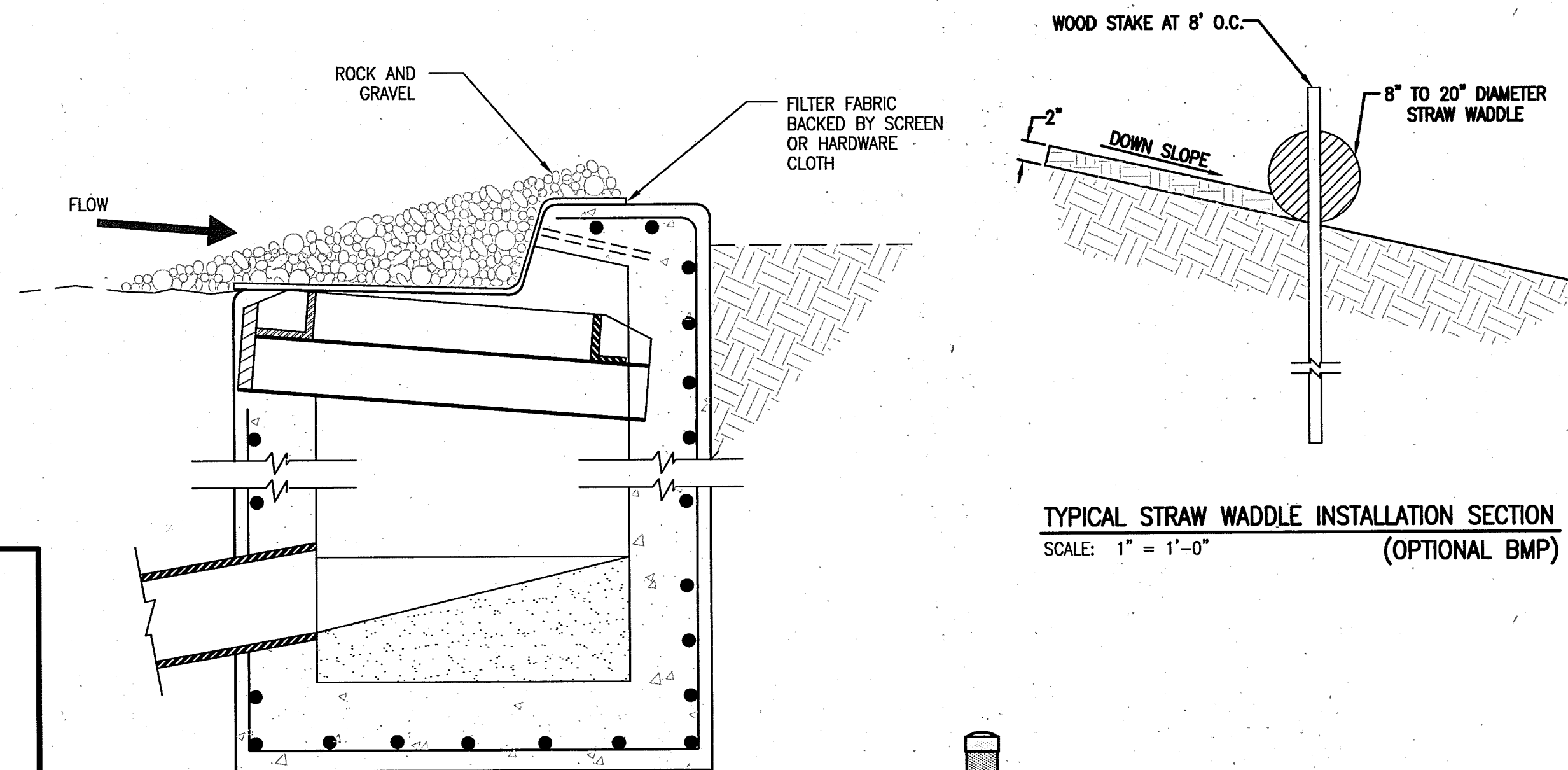
SILT FENCE INLET PROTECTION SECTION
NOT TO SCALE



PLAN
NOT TO SCALE

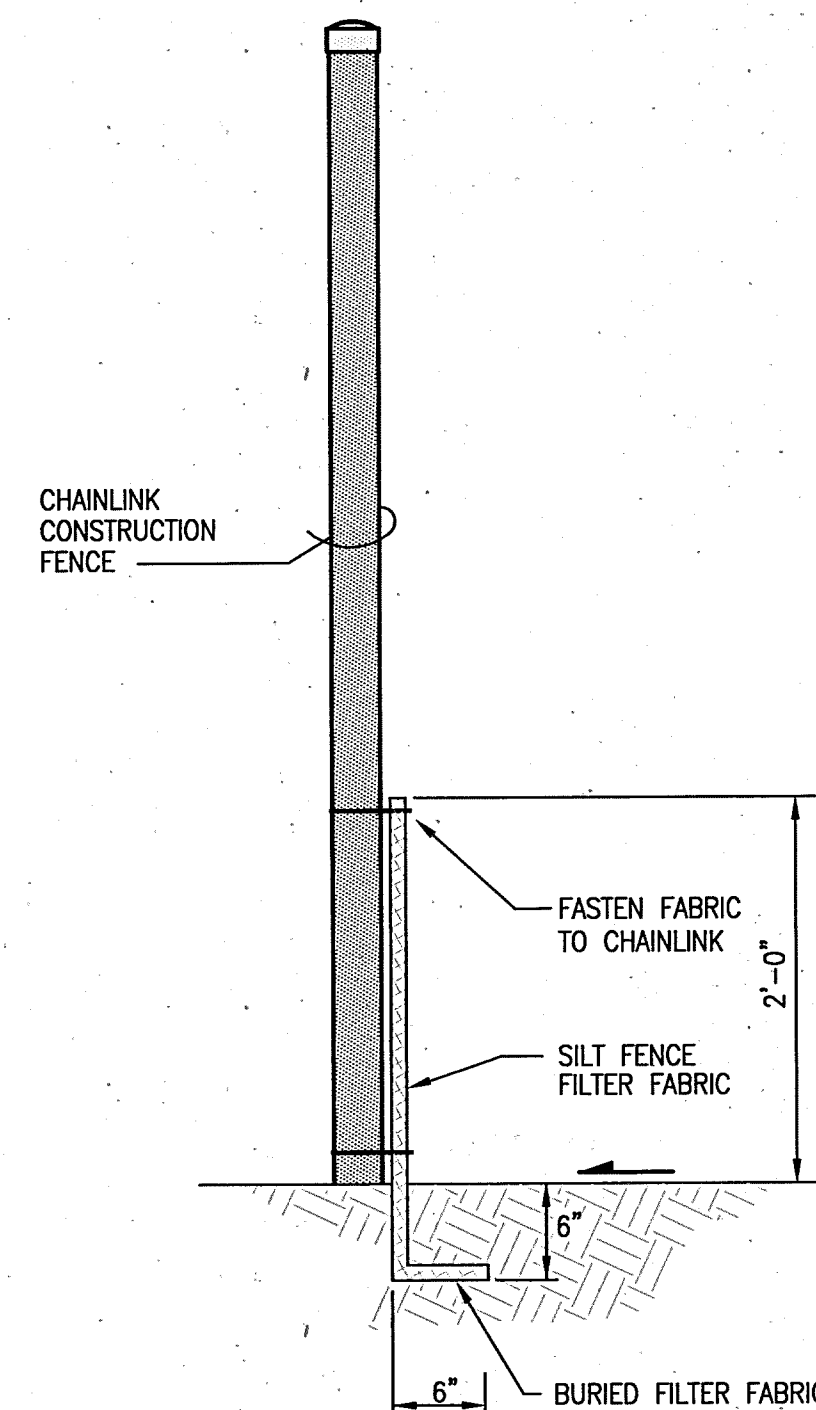


PREFABRICATED SILT FENCE DETAILS
NOT TO SCALE

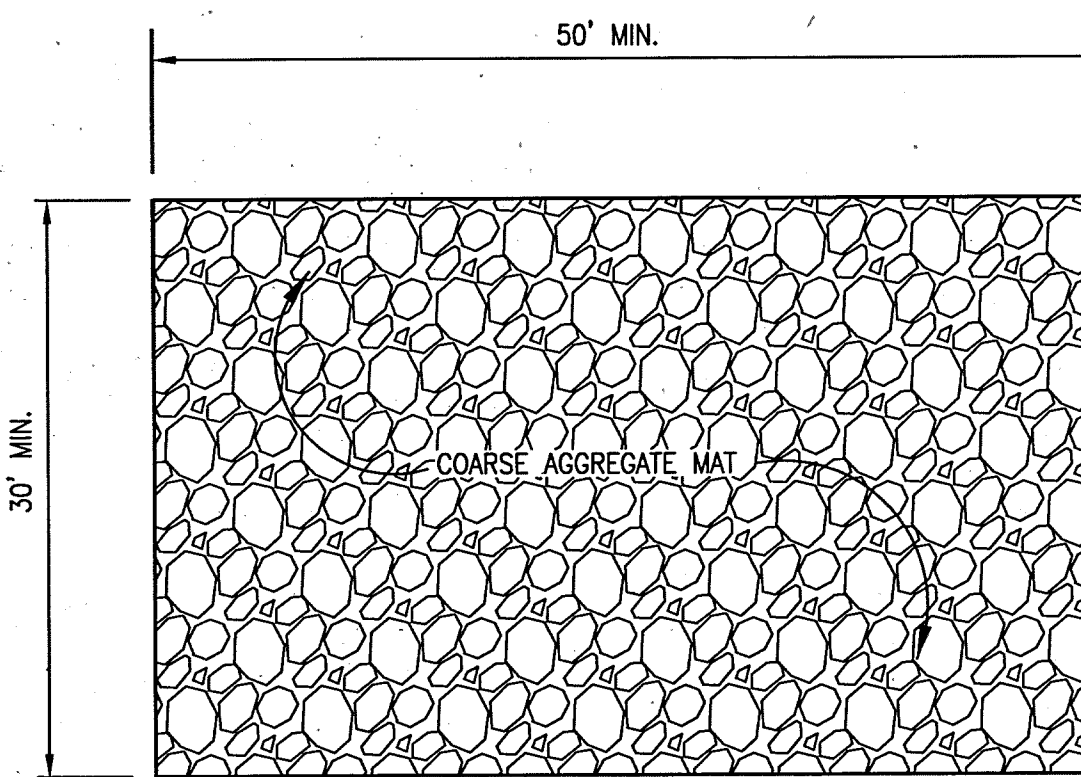


TYPICAL STORM INLET PROTECTION
SCALE: 1" = 1'-0" (OPTIONAL BMP)

TYPICAL STRAW WADDLE INSTALLATION SECTION
SCALE: 1" = 1'-0" (OPTIONAL BMP)

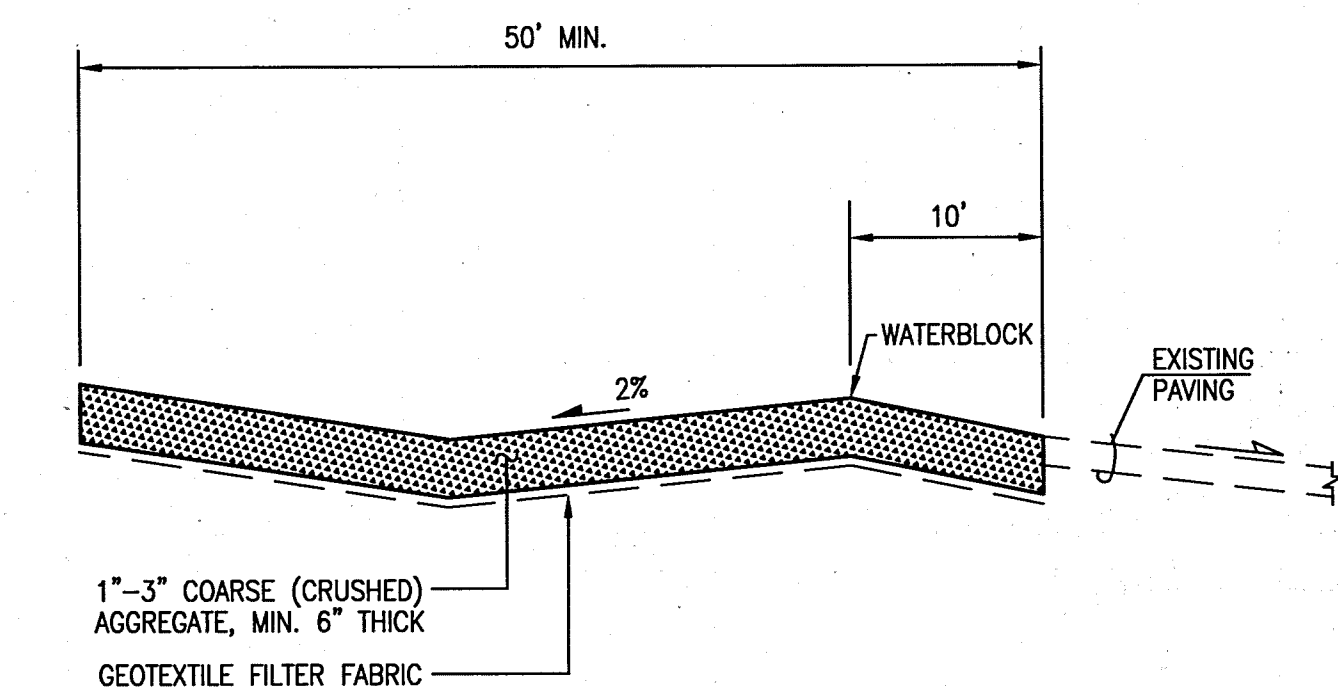


CONSTRUCTION FENCE/SILT FENCE SECTION
SCALE: 1" = 2'-0"



PLAN

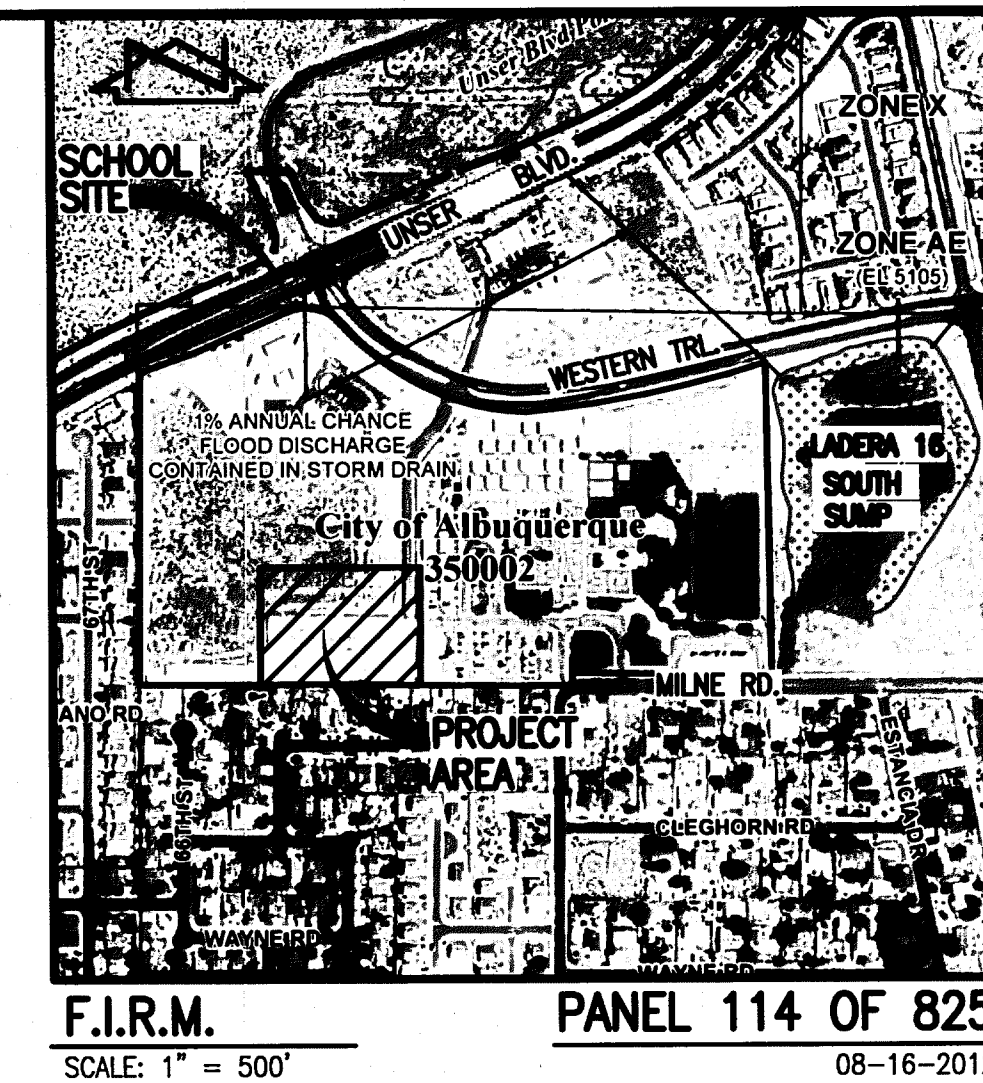
CONSTRUCTION ENTRANCE STABILIZATION
SCALE: 1" = 10'-0" HORIZ.
1" = 2'-0" VERT.



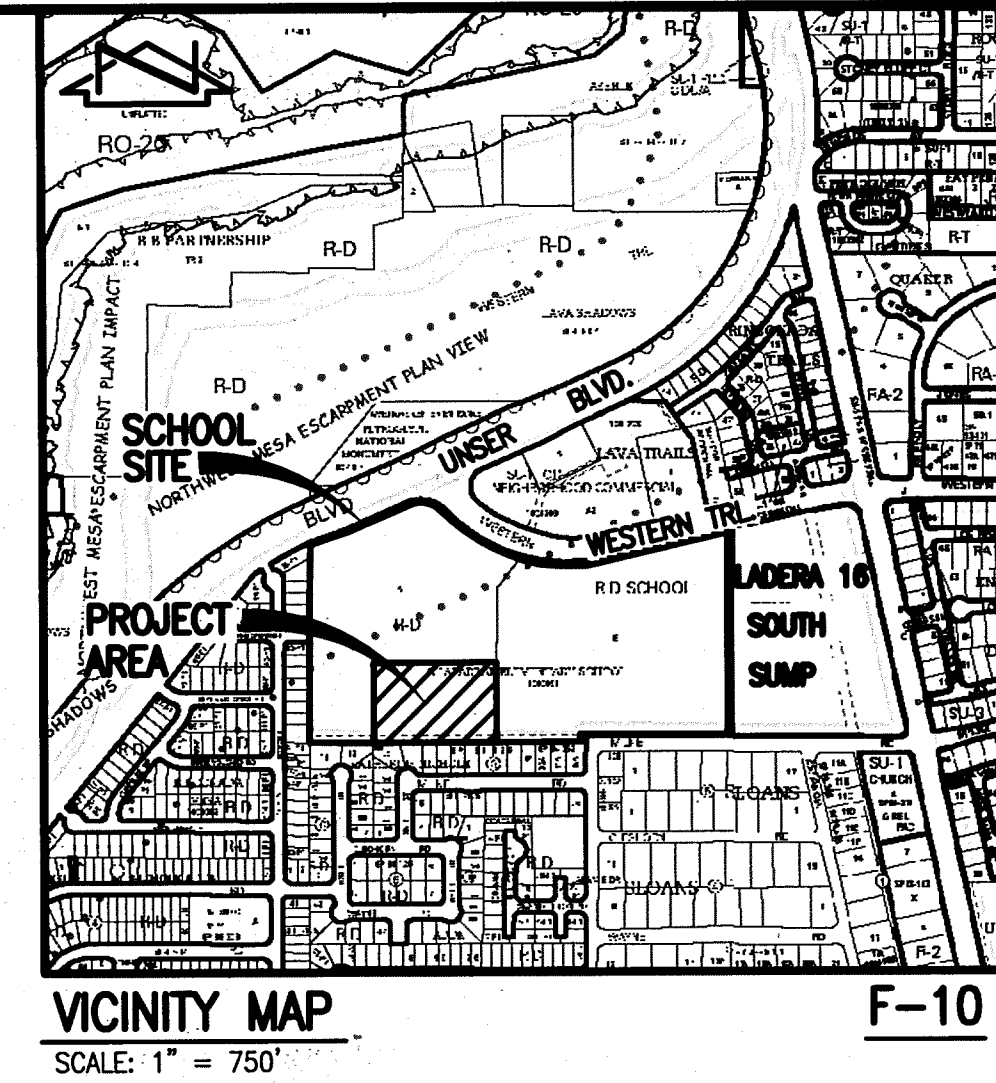
SECTION A-A

EROSION AND SEDIMENT CONTROL PLAN NOTES:

1. THIS PLAN ADDRESSES GENERAL AND SPECIFIC MEASURES FOR CONSTRUCTION PHASE EROSION, SEDIMENT AND DUST CONTROL. IT IS INTENDED TO COMPLEMENT THE PROJECT SPECIFIC STORM WATER POLLUTION AND PREVENTION PLAN (SWPPP) PREPARED FOR THIS PROJECT.
2. THE CONTRACTOR SHALL SECURE ALL REQUIRED PERMITS BEFORE BEGINNING CONSTRUCTION.
3. THE CONTRACTOR SHALL INSTALL ALL PERIMETER BMPs BEFORE BEGINNING CONSTRUCTION.
4. REFER TO THE SWPPP PREPARED BY HIGH MESA CONSULTING GROUP, DATED APRIL 11, 2012 FOR PROJECT SPECIFIC PHASING AND INFORMATION. THIS PROJECT SHALL BE IMPLEMENTED IN PHASES TO MINIMIZE THE EXTENT AND DURATION OF SURFACE DISTURBANCE.
5. REFER TO THE GRADING AND DRAINAGE PLAN PREPARED BY HIGH MESA CONSULTING GROUP, DATED _____
6. THE CONTRACTOR SHALL ENSURE THAT NO SOIL ERODES FROM THE SITE INTO PUBLIC RIGHT-OF-WAY OR PRIVATE PROPERTY.
7. THE CONTRACTOR SHALL PROMPTLY CLEAN-UP ANY MATERIAL EXCAVATED WITHIN THE PUBLIC RIGHT-OF-WAY SO THAT THE EXCAVATED MATERIAL IS NOT SUSCEPTIBLE TO BEING WASHED DOWN THE STREET.
8. THE CONTRACTOR SHALL CLEAN AND REMOVE ALL FUGITIVE DUST, SOIL AND DEBRIS RESULTING FROM THIS PROJECT FROM THE ADJACENT STREETS AT THE END OF EACH DAY.
9. THE CONTRACTOR SHALL IMPLEMENT AND MAINTAIN ALL GOOD HOUSEKEEPING MEASURES OUTLINED IN THE SWPPP INCLUDING , BUT NOT LIMITED TO, DAILY PICKING UP TRASH , LITTER AND CONSTRUCTION DEBRIS.
10. THE CONTRACTOR SHALL PROMPTLY REMOVE SEDIMENT ACCUMULATION FROM SILT FENCES AND OTHER STRUCTURAL BMPs WITHIN 48 HOURS OF A RAINFALL EVENT.
11. THE CONTRACTOR SHALL IMPLEMENT ONSITE STRUCTURAL EROSION CONTROL MEASURES AS REQUIRED TO COMPLY WITH THE EROSION AND SEDIMENT CONTROL PLAN AND SWPPP. THESE MEASURES MAY INCLUDE BUT ARE NOT LIMITED TO SILT FENCES, EARTHEN DIKES, DRAINAGE DIVERSIONS, SEDIMENT TRAPS, CHECK DAMS, SUBSURFACE DRAINS, PIPE SLOPE DRAINS, LEVEL SPREADERS, STORM WATER RETENTION SYSTEMS, GABIONS AND TEMPORARY OR PERMANENT SEDIMENT DETENTION BASINS. THE FOLLOWING MEASURES ARE PROPOSED FOR THIS PROJECT:
 - a. PERIMETER SILT FENCE
 - b. SILT FENCE INLET PROTECTION
 - c. STABILIZED CONSTRUCTION ENTRANCE
 - d. WADDLES
12. THE CONTRACTOR SHALL MINIMIZE OFFSITE VEHICLE TRACKING OF SEDIMENT AND DUST GENERATION.
13. CONCRETE TRUCKS SHALL BE SENT BACK TO THE PLANT FOR WASHING; THE WASHING OF CONCRETE TRUCKS SHALL NOT BE PERMITTED ON THIS SITE UNLESS OTHERWISE PROVIDED FOR BY THIS PLAN. IF PROVIDED FOR BY THIS PLAN, CONCRETE TRUCKS MAY ONLY WASH OUT IN A DESIGNATED AND LINED WASHOUT FACILITY.
14. OFFSITE MATERIAL STORAGE AREAS USED BY THIS PROJECT ARE CONSIDERED PART OF THE PROJECT AND THEREFORE SUBJECT TO THE REQUIREMENTS OF THE EROSION AND SEDIMENT CONTROL PLAN AND SWPPP.
15. UPON COMPLETION OF MASS GRADING, ALL DISTURBED AREAS SHALL BE STABILIZED WITH PERMANENT CONSTRUCTION, LANDSCAPING, VEGETATION AND/OR GRAVEL MULCH. SILT FENCING CAN BE REMOVED UPON SUCCESSFUL ESTABLISHMENT OF VEGETATION.
16. THROUGHOUT THE DURATION OF THIS PROJECT, CONTRACTOR SHALL IMPLEMENT, MAINTAIN AND INSPECT ALL BMPs, KEEPING RECORDS OF EACH INSPECTION IN ACCORDANCE WITH THE SWPPP, AND KEEP RECORDS OF THE INSTALLATION MAINTENANCE, AND REMOVAL OF EACH BMP SPECIFIED BY THIS PLAN OR OTHERWISE PROVIDED FOR THROUGHOUT THE LIFE OF THE PROJECT.
17. FINAL STABILIZATION OF THE PROJECT SITE WILL CONSIST OF THE FOLLOWING MEASURES:
 - a. PERMANENT BUILDING CONSTRUCTION
 - b. PERMANENT PAVING
18. TOTAL SITE AREA = 14.6 AC (BASED ON HMCB BOUNDARY SURVEY DATED 4/6/2009)
19. TOTAL DISTURBED AREA = 2.2 AC



F.I.R.M.
SCALE: 1" = 500'
PANEL 114 OF 825
08-16-2012



VICINITY MAP
SCALE: 1" = 750'
F-10