HYDROLOGY

F14/D19
ONE PLAN

F14 / D19

1 Plan

NO SCALE

SCALE: 1"=10'

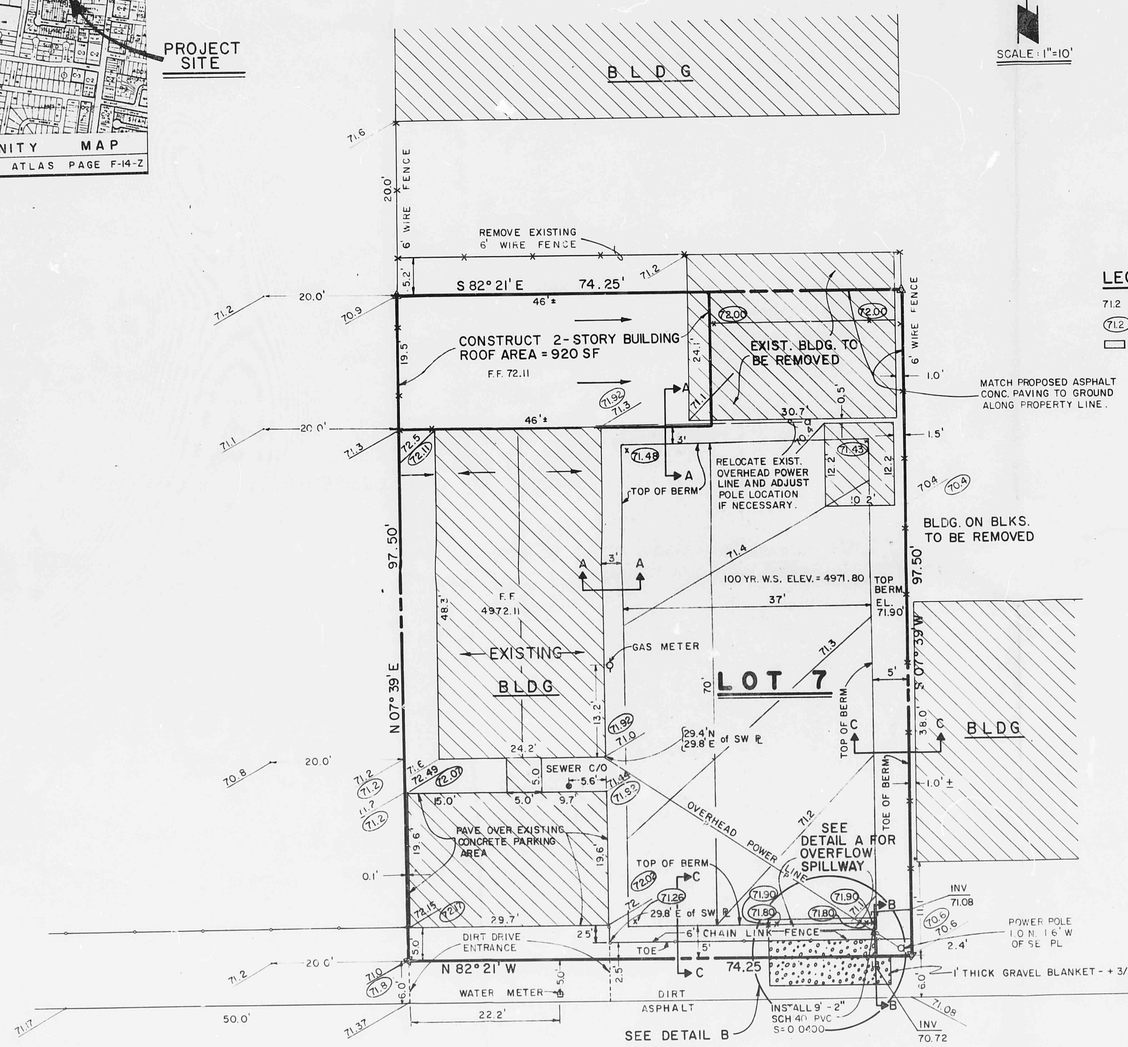

LEGEND

71.2 EXISTING ELEVATION

(71.2) PROPOSED ELEVATION

ASPHALT CONCRETE PAVING (PROPOSED)

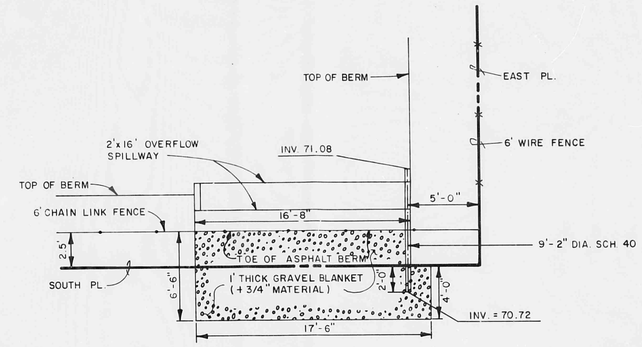

DETAIL B

SCALE: 1"=5'

NOTES:

1. POUR SPILLWAY.
2. PLACE 1/2" EXPANSION MATERIAL AROUND PERIMETER.
3. PLACE ASPHALT CONCRETE PAVING.

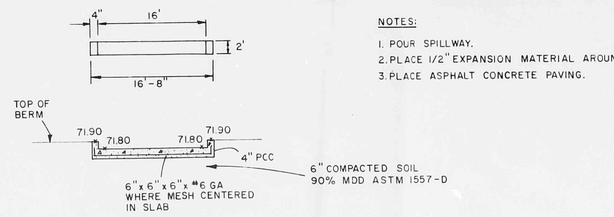

DETAIL A
OVERFLOW SPILLWAY

SECTION C-C

N.T.S.

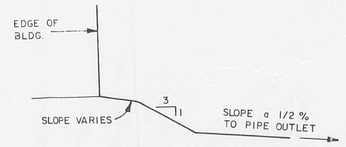

SECTION A-A

N.T.S.

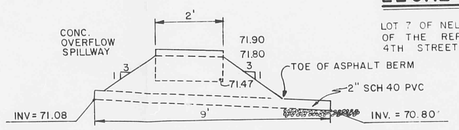

SECTION THROUGH FRONT BERM
(VERTICAL SCALE EXAGGERATED 2:1)

SECTION B-B

LEGAL DESCRIPTION:

LOT 7 OF NELSON'S SUBDIVISION OF LOTS "G" AND "H" OF THE REPLAT OF A PORTION OF THE NORTH 4TH STREET HOMESITES ADDITION.

APPROVED FOR CONSTRUCTION

CITY ENGINEER DATE

AS BUILT INFORMATION	
CONTRACTOR	
WORK STAKED BY	DATE
INSPECTOR'S ACCEPTANCE BY	DATE
FIELD VERIFICATION BY	DATE
DRAWINGS CORRECTED BY	DATE
MICRO-FILM INFORMATION	
RECORDED BY	DATE
NO.	

BENCH MARKS

2-F14 LOCATED AT THE INTERSECTION OF 4TH AND MONTANO N.W. IN THE NORTHEAST QUADRANT OF THE INTERSECTION. A SQUARE, CHISELED ON TOP OF CONCRETE CURB AT THE NNE CURB RETURN. EL. 4974.473 M.S.L.

SURVEY INFORMATION

FIELD NOTES

NO.	BY	DATE

REFERENCES

MAP NO. F-14-Z
EST. NO.
W.O. NO.

NO.	DATE	REMARKS	BY

REVISIONS

		DATE
DESIGNED BY	R.T.W.	4/84
DRAWN BY	K.Z.P.C.	4/84
CHECKED BY	T.J.M.	4/84

CITY OF ALBUQUERQUE
PUBLIC WORKS DEPARTMENT
ENGINEERING DIVISION

TITLE: DRAINAGE IMPROVEMENTS
504 SANCHEZ RD NW
PROPOSED AND EXISTING CONDITIONS

APPROVALS	ENGINEER	DATE	APPROVALS	ENGINEER	DATE
City Engineer			Liquid Waste		
A.C.E.-Design			Traffic		
A.C.E.-Hydrology			Water		

DRAWING NO.

SHEET 1 OF 1

DGA JOB # 738.12