HYDROLOGY

F18/D6
TWO PLAN

F 18 - D6

2 PLANS

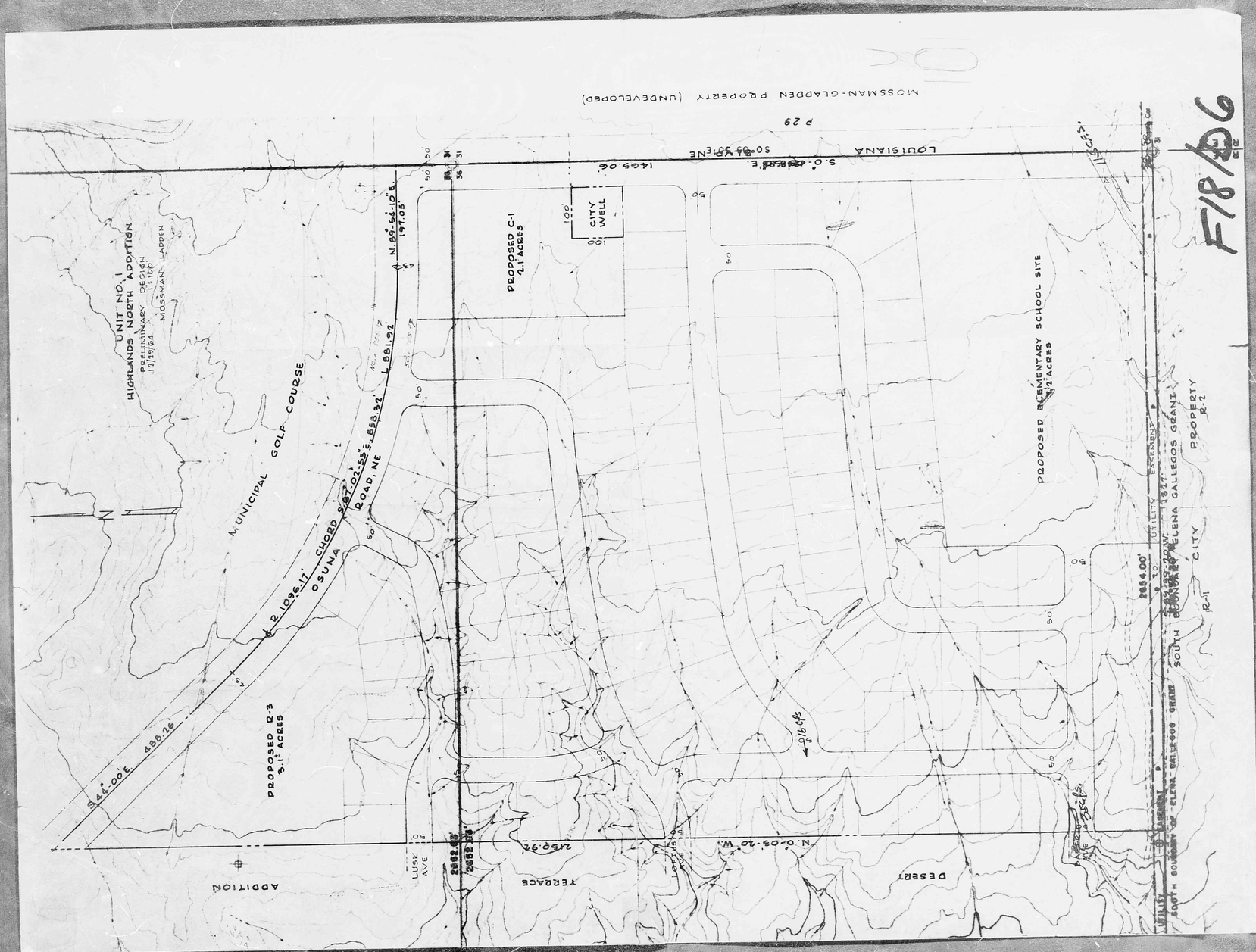
HIGHLANDS NORTH ADDITION
UNIT NO. 1
PRELIMINARY DESIGN
1/27/64
MOSSMAN LADDEN
M. UNICIPAL GOLF COURSE
OSUNA ROAD, NE
R 1096.17' CHORD S 67°02'55" E 858.32'
L 881.92'
N 89°54'10" E
197.05'
S 44°00'E 488.26
PROPOSED R-3
3.1 ACRES
PROPOSED C-1
2.1 ACRES
CITY WELL
100'
S 0°00'00"E
1469.06'
LOUISIANA BLVD NE
50°00'30"E
P 29
MOSSMAN-LADDEN PROPERTY (UNDEVELOPED)
PROPOSED ELEMENTARY SCHOOL SITE
17 ACRES
EASEMENT
GALLEGOS GRANT
PROPERTY
R-2
2634.00'
SOUTH BOUNDARY OF ELENA GALLEGOS GRANT
SOUTH BOUNDARY OF CITY
R-11
N 0°03'20" W
1321'
UTILITY
LUSK AVE
2652.00'
2652.00'
N 0°03'10" W
2650.92'
TERRACE
DESERT
ADDITION
F18 D6

LOS TRECHOS SUBDIVISION

HOME PLANNING DEVELOPMENT INC.
ALBUQUERQUE, NEW MEXICO
NOVEMBER - 1972

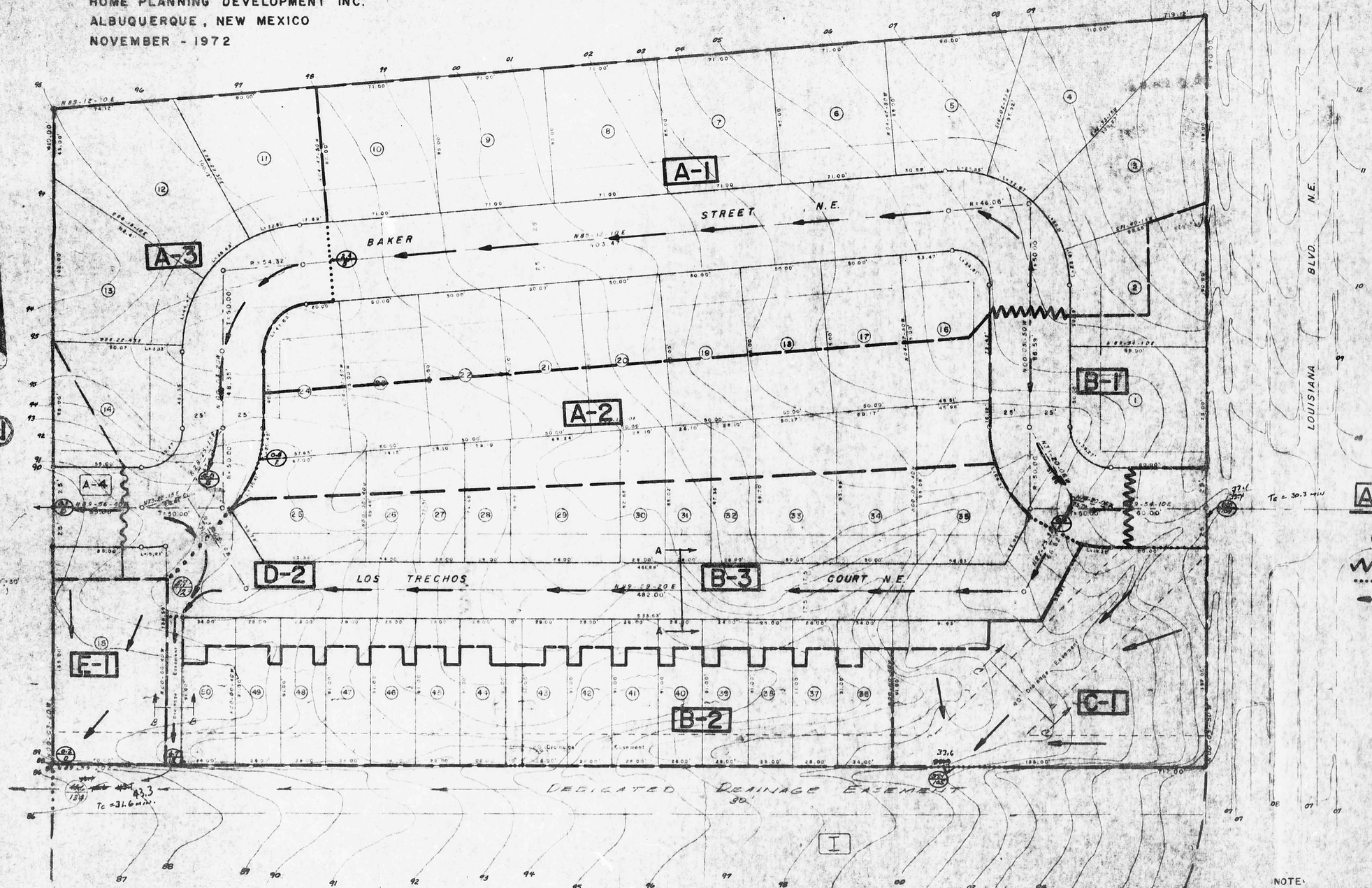

TYPICAL STREET SECTION

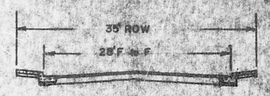

SECTION A - A
No Scale

TYPICAL SECTION OF DRAINAGE EASEMENT

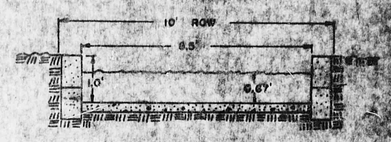

SECTION B-B
No Scale

LEGEND

- A-1 DRAINAGE AREA NUMBER
- DRAINAGE DIVISION LINE
- TOTAL AREA IN ACRES / TOTAL RUNOFF IN C.F.S.
- WATER BLOCK
- END OF AREA
- FLOW OF DRAINAGE

EXHIBIT "B"

PLAN OF DRAINAGE
HIGHLAND NORTH ADDITION TRACT "A"

CAMPBELL AND ASSOCIATES, INC.
ALBUQUERQUE, NEW MEXICO

TYPICAL SECTION DRAINAGE EASEMENT
SECTION C-C

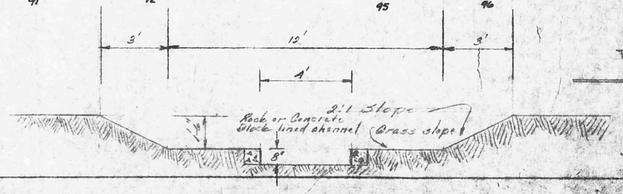

Drainage surface to be improved thru use of rip-rap etc. over natural ground. Easement to be maintained by Home Owner's Association. See Area Covenants.

NOTE:
B.M. No. 2 Manhole Rim
Intersection Carriage Rd. & Louisiana Blvd.
Elev. Equation 5324.43(City) = 5306.80(Topo.)
DATUM SHIFT = 17.63'

12-22-72

F18/D6