HYDROLOGY

F18/D17
ONE PLAN

F 18-D 17

1 PLAN

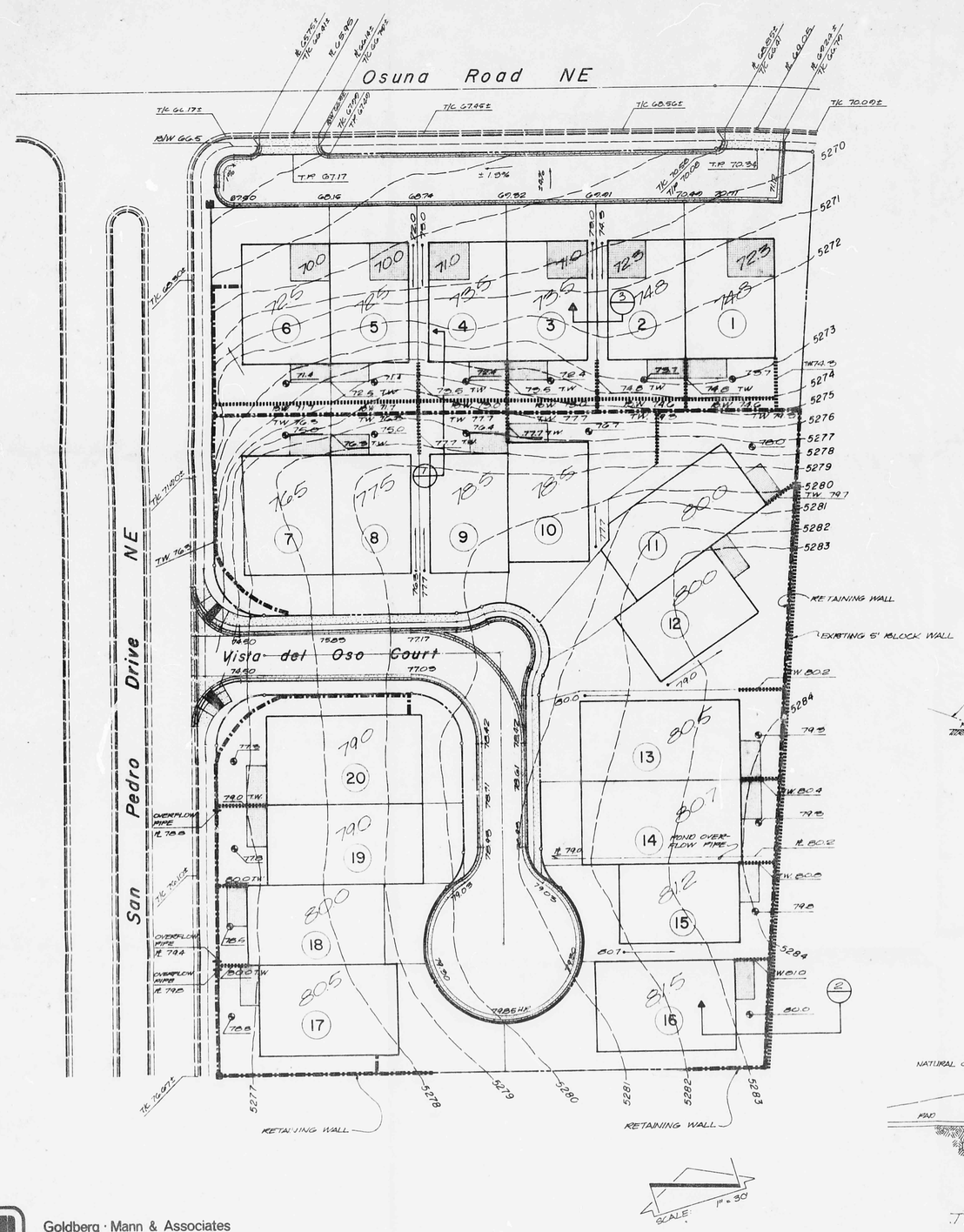

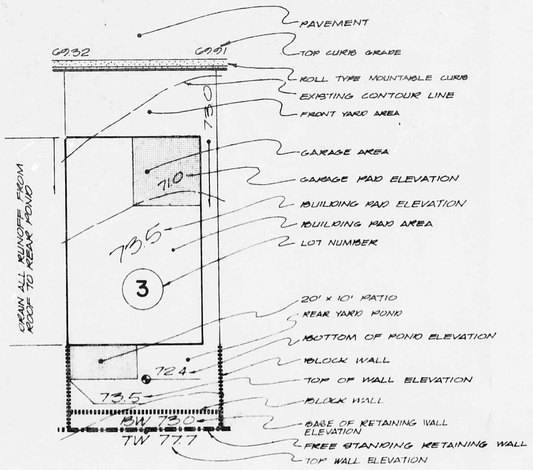

TYPICAL LOT

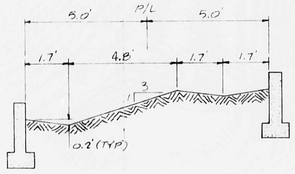

SECTION 3

TYPICAL SIDE LOT SECTION

(NO SCALE)

NOTE: DIMENSIONS ARE FOR MAXIMUM VERTICAL DIFFERENTIAL ON PROJECT.

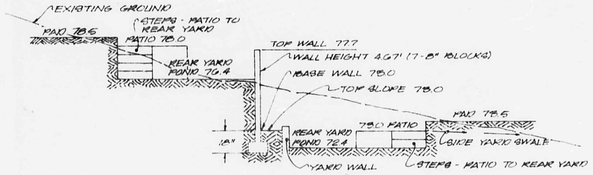

SECTION 1

TYPICAL REAR LOT SECTION

(LOTS 1-11) (NO SCALE)

NOTE: ELEVATIONS VARY AT EACH LOT

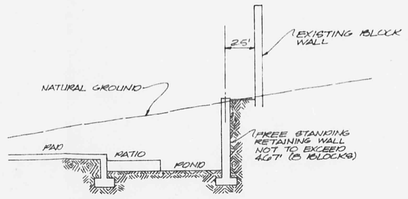

SECTION 2

TYPICAL REAR LOT SECTION

(LOTS 12-16) (NO SCALE)

SCALE: 1" = 50'

PLANS PREPARED UNDER THE DIRECTION OF

AS BUILT INFORMATION	
CONTRACTOR	
WORK STAKED BY	DATE
INSPECTOR'S ACCEPTANCE BY	DATE
FIELD VERIFICATION BY	DATE
DRAWINGS CORRECTED BY	DATE
MICRO-FILM INFORMATION	
BY: RECORDED BY	DATE
NO.	

BENCH MARKS

A BRASS CAP ON THE NORTH CURB OF OSUNA ROAD N.E., APPROXIMATELY ±300 FEET EAST OF THE INTERSECTION OF OSUNA ROAD N.E. AND SAN PEDRO DRIVE N.E.

ELEVATION: 5269.60

SURVEY INFORMATION

FIELD NOTES

NO.	BY	DATE

REFERENCES

MAP NO. F-18 W.O. NO.

EST. NO.

REVISIONS

NO.	DATE	REMARKS	BY

		DATE
DESIGNED BY	R.I.	3/21/79
DRAWN BY	S.W.	3/21/79
CHECKED BY	T.M.	3/21/79

Goldberg · Mann & Associates
Engineers-Planners
911 Pennsylvania N.E. Albuquerque, New Mexico 87110

CITY OF ALBUQUERQUE
PUBLIC WORKS DEPARTMENT
ENGINEERING DIVISION

TITLE: GRADING PLAN

APPROVALS	ENGINEER	DATE	APPROVALS	ENGINEER	DATE
City Engineer			Liquid Waste		5/14/79
A.C.E.-Design		5/14/79	Traffic		
A.C.E.-Hydrology		5/14/79	Water		5/14/79

DRAWING NO. C-28-34 SHEET 4 OF 6

BY	REVISIONS

DESIGNED BY: ____
DRAWN BY: ____
APPROVED: ____

JOB NO. 0879
DATE 1/79

CITY OF ALBUQUERQUE APPROVALS

WATER RESOURCES DATE CITY ENGINEER DATE
HYDROLOGY ENGINEER DATE ASSISTANT CITY ENGINEER DATE

VISTA DEL OSO SUBDIVISION

APPROVED FOR CONSTRUCTION

CITY ENGINEER DATE

F18/D17