HYDROLOGY F19/D2 SIX PLANS

F19/D2

6 Plans

CITY OF ALBUQUERQUE F-19-D-2

DRAINAGE FACILITIES WITHIN CITY RIGHT-OF-WAY

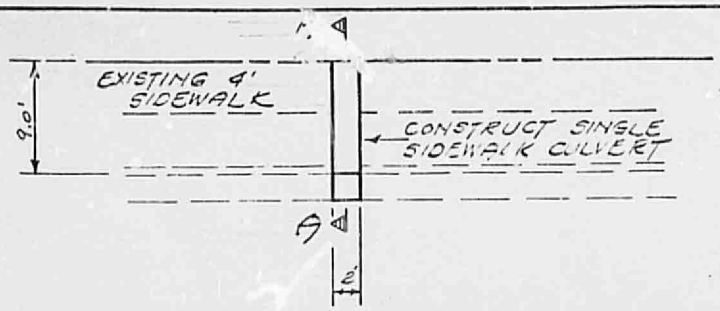

TYPICAL PLAN SIDEWALK CULVERT

SCALE: 1"=10'

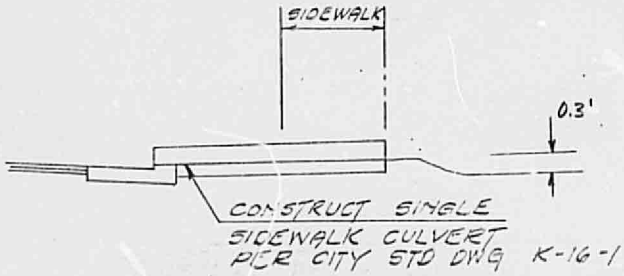

SECTION A-A

SCALE: 1"=5'

JAMES E. BLACKWELL NEW MEXICO 7145 REGISTERED PROFESSIONAL ENGINEER

12-22-82
1-5-83

SCALE 1"=10'

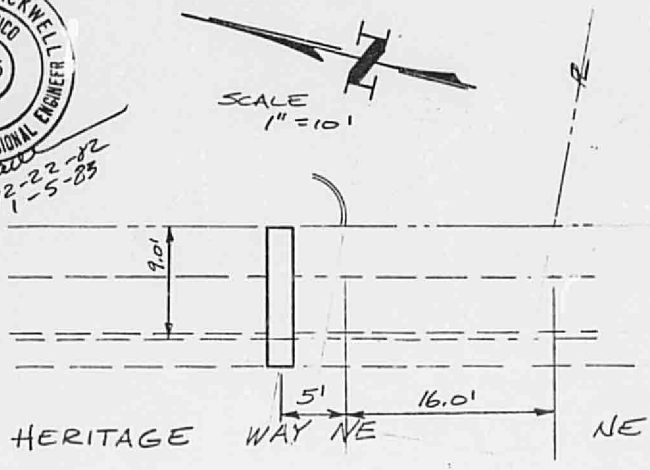

C-3 P-04338 Haynes

APPROVALS	NAME	DATE	TITLE: 5325 HERITAGE WAY NE TRACT C-1, AMERICAN HERITAGE NORTH, UNIT 3	
A.C.E./DESIGN	[illegible]	10 Jun 83		
INSPECTOR	Jerry G.	May 26	PERMIT NO.	MAP
A.C.E./FIELD	[illegible]		SHEET 2 OF 2	NO. F-19

CITY OF ALBUQUERQUE

DRAINAGE FACILITIES WITHIN CITY RIGHT-OF-WAY

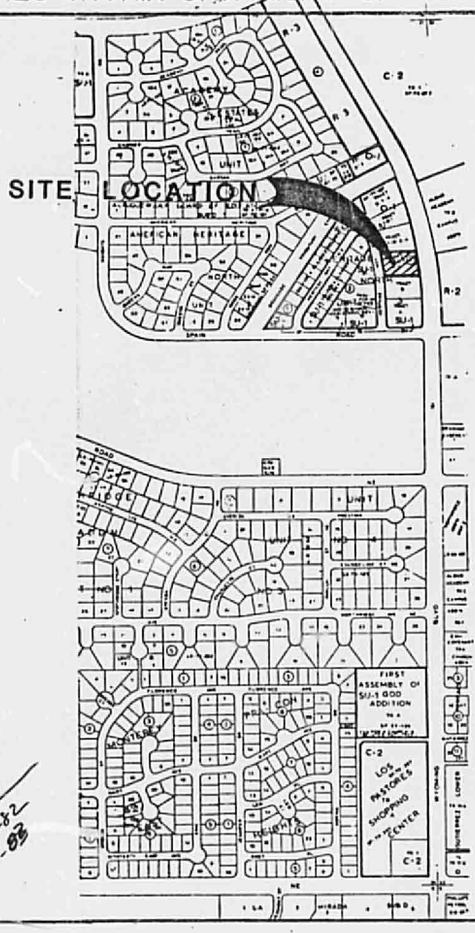

JAMES E. BLACKWELL
NEW MEXICO
7145
REGISTERED PROFESSIONAL ENGINEER
12-22-82
1-5-83

F-19-Z

NOTICE TO CONTRACTOR

1. An excavation/construction permit will be required before beginning any work within City right-of-way. An approved copy of these plans must be submitted at the time of application for this permit.
2. All work detailed on these plans to be performed, except as otherwise stated or provided hereon, shall be constructed in accordance with "Contract Documents for City-Wide Utilities and Cash Paving No. 31 "
3. Two working days prior to any excavation, contractor must contact Line Locating Service, 765-1234, for location of existing utilities.
4. Prior to construction the contractor shall excavate and verify the horizontal and vertical locations of all obstructions. Should a conflict exist, the contractor shall notify the engineer so that the conflict can be resolved with a minimum amount of delay.
5. Backfill compaction shall be according to RESIDENTAL street use.

C-3

APPROVALS	NAME	DATE	TITLE: 5325 HERITAGE WAY NE TRACT C-1, AMERICAN HERITAGE NORTH, Unit 3	
A.C.E./DESIGN	GKelich	10 Jan 83		
INSPECTOR	Rey L	May 26	PERMIT NO.	MAP
A.C.E./FIELD			SHEET 1 OF 2	NO. F-19