HYDROLOGY

F19/D6
TWO PLANS

F19/D6

2 Plans

APPROVALS

City Engineer, City of Albuquerque — Date

Traffic Engineer, City of Albuquerque

Planning Department, City of Albuquerque

Executive Engineer, AMAFCA

John W. Bettis, Reg. P.E. & L.S. № 3441

I certify that the development of this tract will be in accordance with drainage report dated July 16, 1973 and prepared by Enchantment Engineering, Inc., and approved by AMAFCA on July 24, 1973.

By John E. Mc Luke Jr.
COLOMBINE DEVELOPMENT

THIS INDICATION SHOWS APPROX. LOCATION OF MASONRY WALLS TO BE ERECTED IN SUCH A MANNER AS TO PROVIDE VISUAL SCREENING.

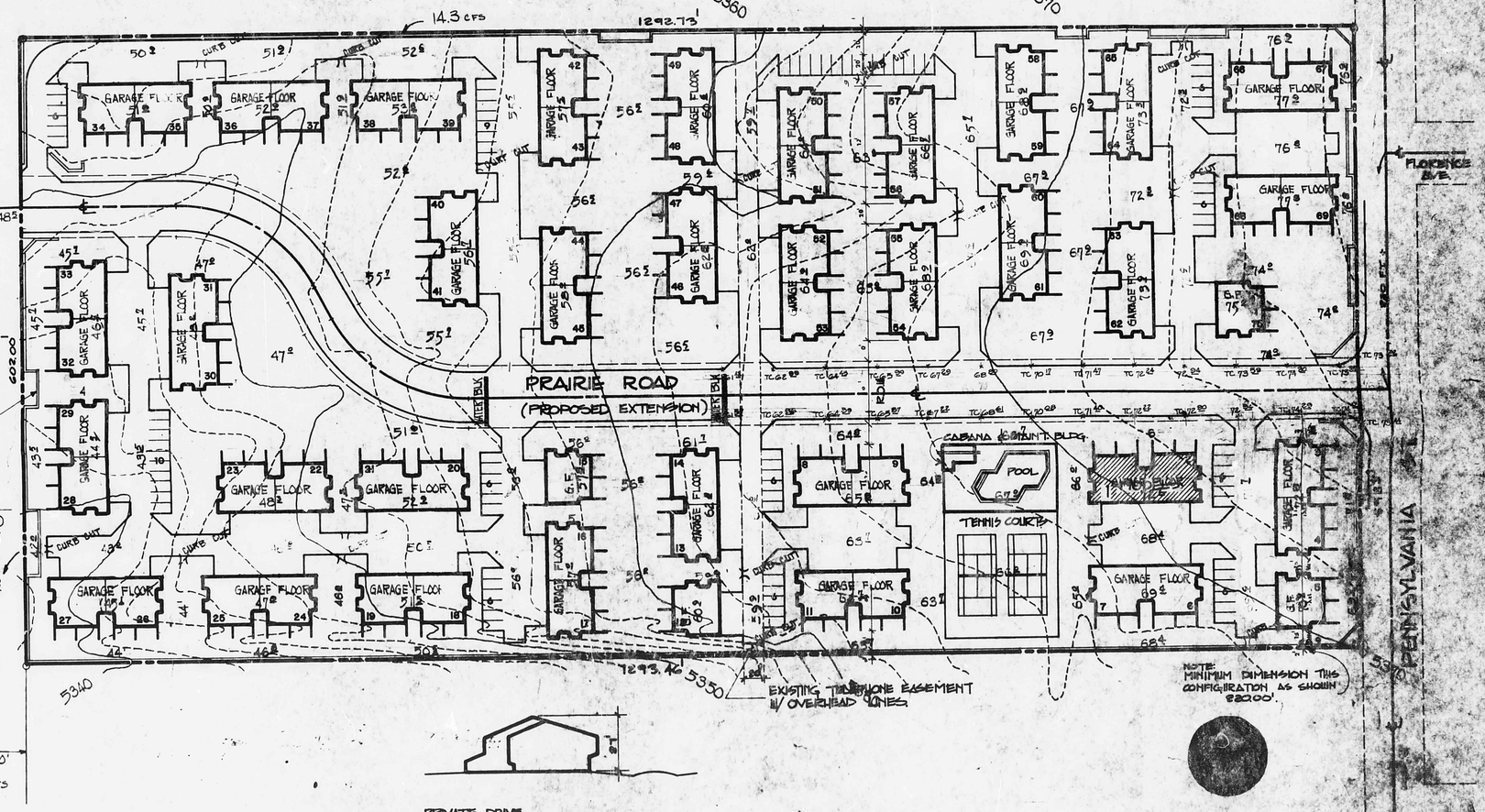

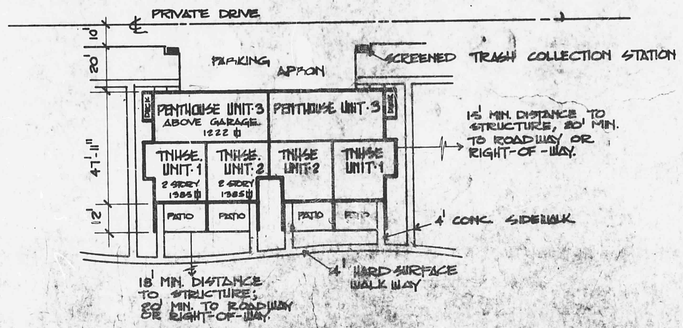

TYPICAL BUILDING LAYOUT

TOTAL AREA = 17.803 AC.
ROOFED AREA = 4.194 AC.
ROAD & PARKING AREA = 4.440 AC.
PATIO AREA = 0.809 AC.
WALK AREA = 1.890 AC.
MISCELLANEOUS PAVING = 0.469 AC.
GRASSED AREA = 6.074 AC.

THIS MICROIMAGE IS THE BEST POSSIBLE REPRODUCTION DUE TO THE POOR QUALITY OF THE ORIGINAL DOCUMENT

THIS MICROIMAGE IS THE BEST POSSIBLE REPRODUCTION DUE TO THE POOR QUALITY OF THE ORIGINAL DOCUMENT

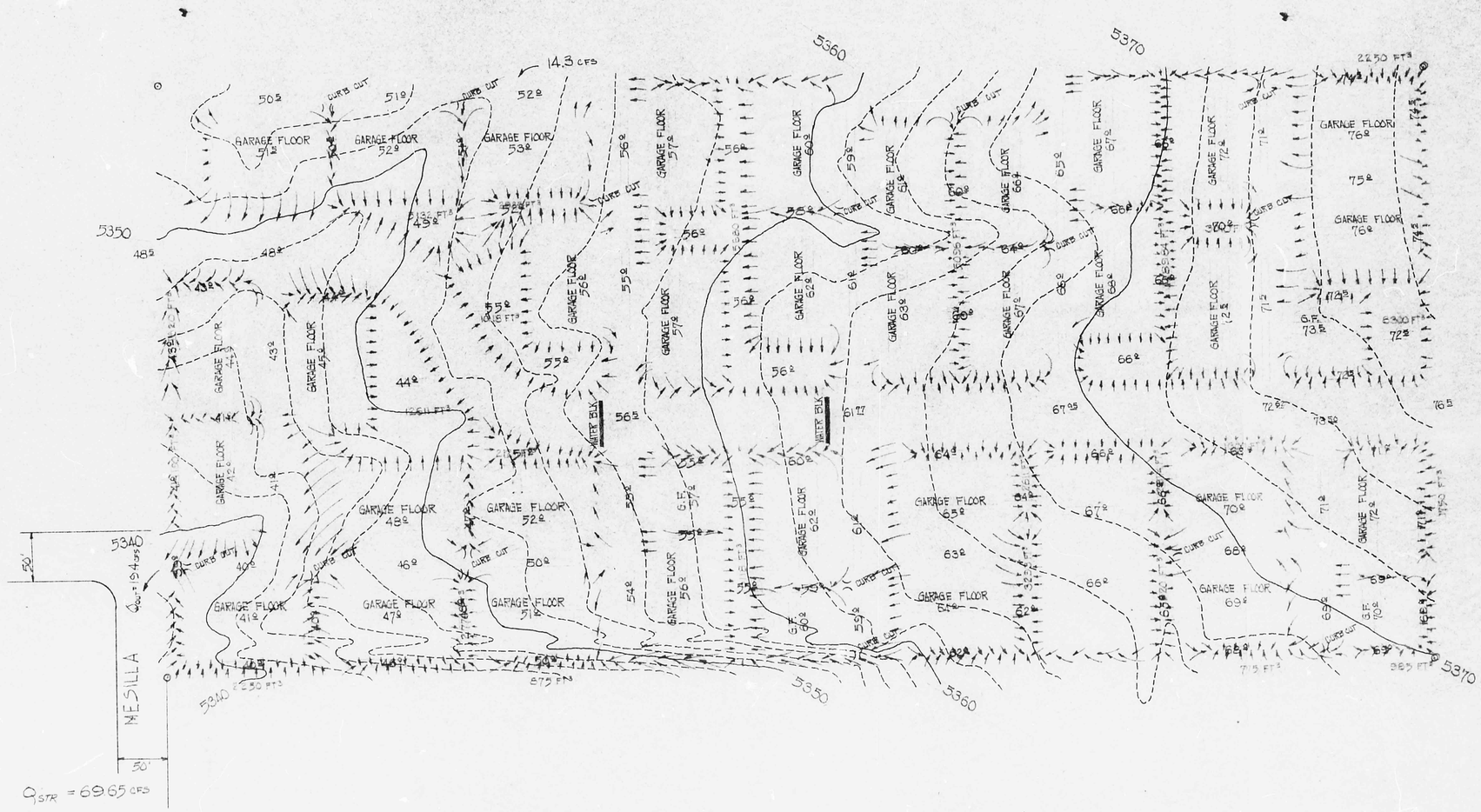

TOTAL AREA = 17.803 AC.
ROOFED AREA = 4.194 AC.
ROAD & PARKING AREA = 4.440 AC.
PATIO AREA = 0.809 AC.
WALK AREA = 1.890 AC.
MISCELLANEOUS PAVING = 0.469 AC.
GRASSED AREA = 6.074 AC.