HYDROLOGY

F19/D13
SIX PLANS

1 of 2

F19/D13

6 Plans

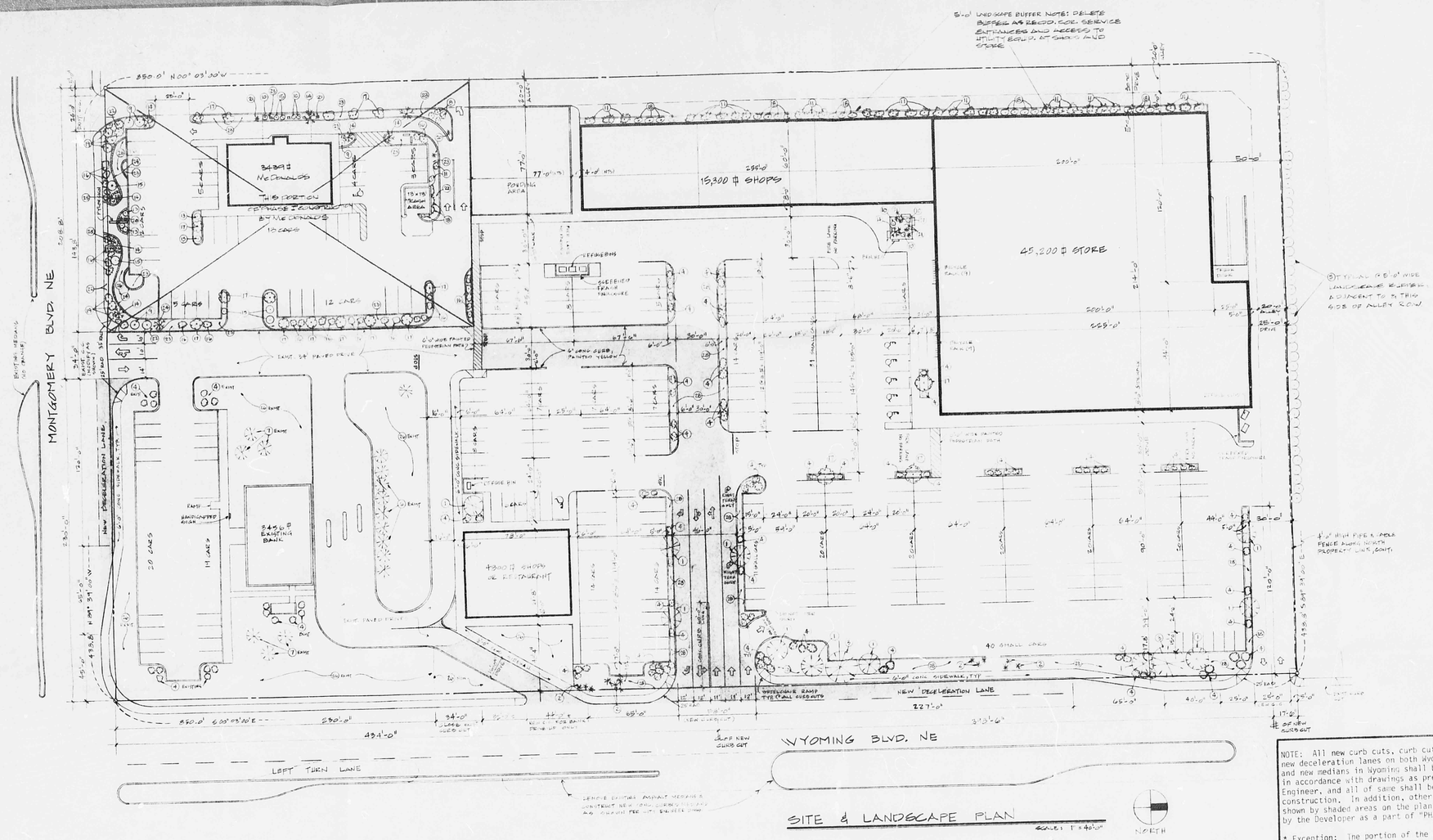

SITE & LANDSCAPE PLAN

SCALE: 1" = 40'-0"

NORTH

NOTE: All new curb cuts, curb cut modifications, and new deceleration lanes on both Wyoming and Montgomery and new medians in Wyoming shall be by the Developer* in accordance with drawings as prepared by the City Engineer, and all of same shall be a part of "PHASE 1" construction. In addition, other new paved drives as shown by shaded areas on the plan shall be provided by the Developer as a part of "PHASE 1" construction.

* Exception: The portion of the median work to close the existing median cut opposite the existing curb cut to be closed at the NE corner of the bank property shall be the responsibility of the City.

Note: Number & location of additional free standing signs to be determined prior to construction.

LOS PASTORES SHOPPING CENTER

WYOMING & MONTGOMERY NE — ALBUQUERQUE, N.M.

LANDSCAPE SCHEDULE

PLAN NO	COMMON NAME	BOTANICAL NAME	SIZE
1	RUSSIAN OLIVE	ELAEAGNUS ANGUSTIFOLIA	2" CAL
2	YUCCA, SPANISH BAYONET	YUCCA ELIGIFOLIA	5'-8'
3	GREEN ASH	FRAXINUS PENNSYLVANICA	2" CAL
4	TAMARIX JUNIPER	J TAMARISCIFOLIA	5 GAL
5	ARIZONA CYPRESS	CUPRESSUS ARIZONICA	2" CAL
6	JAPANESE BLACK PINE	PINUS THUNBERGIANA	2" CAL
7	HONEY LOCUST	GLEDITSIA TRIACANTHOS	2" CAL
8	ARMSTRONG JUNIPER	JUNIPER CHINENSIS ARMSTRONG	5 GAL
9	RED LEAF BARBERRY	BERBERIS THUNBERGII ATROPURPUREA	5 GAL
10	GRAY LEAF COTONEASTER	COTONEASTER GLAUCOPHYLLA	5 GAL.
11	GOLD COAST JUNIPER	JUNIPER CHINENSIS GOLD COAST	5 GAL.
12	KETLEERI JUNIPER	JUNITER CHINENSIS KETLEERI	5 GAL.
13	HEAVENLY BAMBOO	NANDINA DOMESTICA	5 GAL.
14	PINON	PINUS EDULIS	6'-9'
15	PHOTINIA	PHOTINIA FRASERI	5 GAL.
16	PROSTRATE JUNIPER	JUNIPER HORIZONTALIS	5 GAL.
17	PURPLE LEAF PLUM	PRUNUS CERASIFERA KRAUTER VESUVIUS	15 GAL.
18	PYRACANTHA	PYRACANTHA COCCINEA LALANDI	5 GAL.
19	ROCK COTONEASTER	COTONEASTER HORIZONTALIS	5 GAL.
20	YUCCA PALM	YUCCA GIGANTEA	8'-9'
21	YUCCA PENDULA	YUCCA RECURVIFOLIA	5 GAL.
22	RIVER RUN GRAVEL		3/4"
23	SUCCIA		3/4"
24	BRICK HEADER		2x4x8'
25	VERTICAL R.R TIES/BOULDER		
26	BLUE GRASS SOD		
27	SEDUM	SEDUM MORANENSE	3/4" ±
28	PEA VICE GRAVEL		

PROJECT STATISTICS

(DOES NOT INCLUDE EXISTING BANK UNDERGROUND & ON PARKING)

LAND AREA		6.75 ACRES ±
ZONED		C-2
MAP REFERENCE		F-19-Z
BUILDING STATISTICS:		
	RETAIL STORE	45,200 ☐
	RETAIL SHOPS	18,300 ☐
	SHOPS OR RESTAURANT	4,800 ☐
	SUBTOTAL	68,300 ☐
	McDONALDS (182 SEATS)	3,439 ☐
● TOTAL BUILDING AREA		68,739 ☐

PARKING STATISTICS:

PARKING REQUIRED —

FOR RETAIL STORE & SHOPS (68,300 ☐) (1 SPACE PER 200 ☐) = 327 SPACES

PER McDONALD'S (182 SEATS) @ 1 SPACE PER 4 SEATS = 33 SPACES

SUBTOTAL 360 SPACES

LESS 10% FOR BUS ROUTE -36 SPACES

● TOTAL PARKING REQUIRED — 324 SPACES

PARKING PROVIDED —

FULL-SIZE AUTOMOBILE SPACES @ 8.5'x20' OR 9'x20' 254 SPACES

HANDICAPPED PARKING SPACES @ 12'x20' 7 SPACES

SMALL AUTOMOBILE SPACES @ 7.5'x15' OR 7.5'x15' 82 SPACES

● TOTAL PARKING PROVIDED 343 SPACES

BICYCLE SPACES REQUIRED 17 SPACES

BICYCLE SPACES PROVIDED 18 SPACES

Z-1238

I CERTIFY THAT THIS AREA IS ZONED C-2 AND THAT THIS PLAN IS CONSISTENT WITH THE SPECIFIC DEVELOPMENT PLAN APPROVED BY THE ENVIRONMENTAL PLANNING COMMISSION ON 1-17-80, 19__.

by Eugene Wade — 4-16-80
PLANNING DIRECTOR — DATE

APPROVED AS TO REQUIREMENTS:

TRAFFIC ENGINEER — DATE

Richard S Shelton — 4/16/80
CITY ENGINEER — DATE

Richard S Shelton — 4/16/80
AMAFCA — DATE

EXHIBIT C

no.	date	revision
3	3-28-80	REVISED LANDSCAPE PLANTING OUT OF ALLEY R.O.W.
2	3-7-80	REVISED PER "PHASE 1" CONSTRUCTION ITEMS
1	2-1-80	ADDED LANDSCAPING @ CENTRAL PARKING AREA & USED TRUCK PARKING ON PADS & REVISED PARKING; ADDED INTERIOR LANDSCAPE BUFFER BETWEEN PARKING & PADS; ADDED TRUCK ISLANDS; RELOCATED REFUSE PADS; ADDED SPACE FOR MOTORCYCLE TRAFFIC; REVISED & NORTH FRONT LANE; RELOCATED GRAND FREE STANDING SHOPS & REVISED PARKING

ART DEKKER
architect·engineer
2403 san mateo n.e albuquerque n.m. 87110
505-256-3308 266-8689

LOS PASTORES SHOPPING CENTER
WYOMING & MONTGOMERY NE ALBUQUERQUE, N.M.

STATE OF NEW MEXICO — ARTHUR W. DEKKER — REGISTERED ARCHITECT

REGISTERED PROFESSIONAL ENG. STATE OF NEW MEXICO NO. 1649 ARTHUR W. DEKKER

job no. 7409
drn by Tef
ckd by AWD
issued 1-7-80
sheet 1 of 2

NOTE: CONCRETE ENCASEMENT REQUIRED ON DRAIN LINES UNDER ALL DRIVES.

SCALE: 1" = 10'

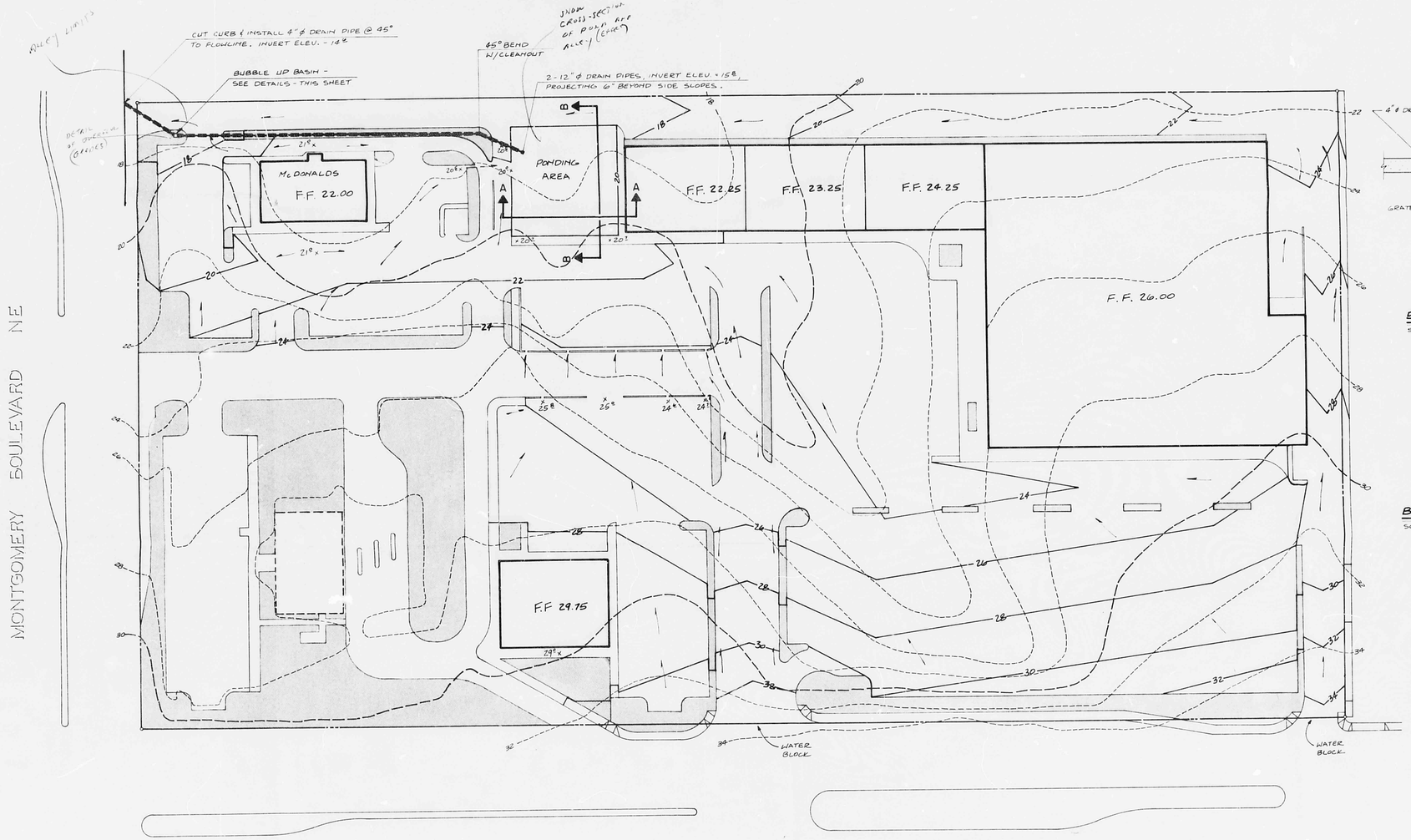

Note
The topography was taken from AMAFCA topography and does not reflect the true elevations

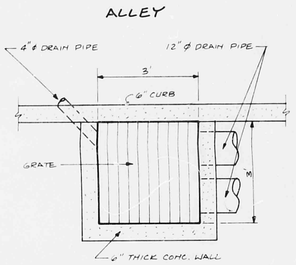

BUBBLE UP BASIN - PLAN

SCALE: 1" = 2'

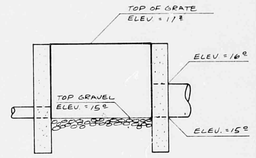

BUBBLE UP BASIN - SECTION

SCALE: HORIZ. - 1" = 2'
VERT. - 1" = 2'

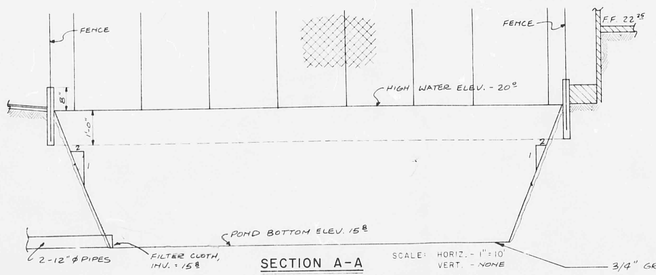

SECTION A-A

SCALE: HORIZ. - 1" = 10'
VERT. - NONE

NOTES: 1) CLOSE PROXIMITY OF PONDING AREA SHOULD BE CONSIDERED IN BUILDING FOUNDATION DESIGN.
2) FOUNDATION ENGINEER MAY REQUIRE WATER-PROOFING OF POND BOTTOM.

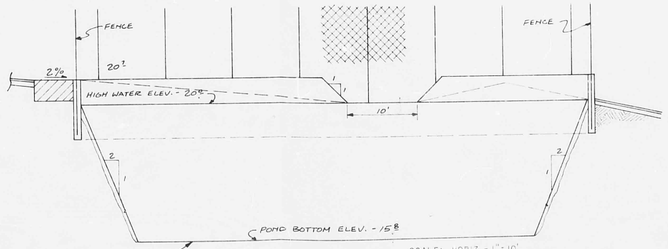

SECTION B-B

SCALE: HORIZ. - 1" = 10'
VERT. - 1" = 2'

AS BUILT INFORMATION

CONTRACTOR
WORK STAKED BY
INSPECTOR'S ACCEPTANCE BY — DATE
FIELD VERIFICATION BY — DATE
DRAWINGS CORRECTED BY — DATE

MICRO-FILM INFORMATION

RECORDED BY — DATE
NO.

BENCH MARKS

SURVEY INFORMATION

FIELD NOTES

NO.	BY	DATE

REFERENCES

MAP NO.
EST. NO.
WO. NO.

NO.	DATE	REMARKS	BY
1	6-6-80		KM

REVISIONS

DESIGN

DESIGNED BY T.X.W. — DATE APRIL, 1980
DRAWN BY D.C.H., K.M. — DATE APRIL, 1980
CHECKED BY J.W.A. — DATE APRIL, 1980

MEURER, SERAFINI AND MEURER, INC. — CONSULTING ENGINEERS · SURVEYORS · PLANNERS
2601 WYOMING BLVD., N.E. SUITE F ALBUQUERQUE, NEW MEXICO 87112 (505) 292-1936

PLANS PREPARED UNDER THE DIRECTION OF

APPROVED FOR CONSTRUCTION

CITY ENGINEER — DATE

CITY OF ALBUQUERQUE
PUBLIC WORKS DEPARTMENT
ENGINEERING DIVISION

FIGURE I

TITLE: LOS PASTORES SHOPPING CENTER
GRADING PLAN

APPROVALS	ENGINEER	DATE	APPROVALS	ENGINEER	DATE
City Engineer			Liquid Waste		
A.C.E.- Design			Traffic		
A.C.E.- Hydrology			Water		

DRAWING NO.

SHEET OF

NOTE: 6"x6" CONCRETE ENCASEMENT REQUIRED ON 4" DRAIN LINE UNDER ALL DRIVES.

SCALE: 1" = 40'

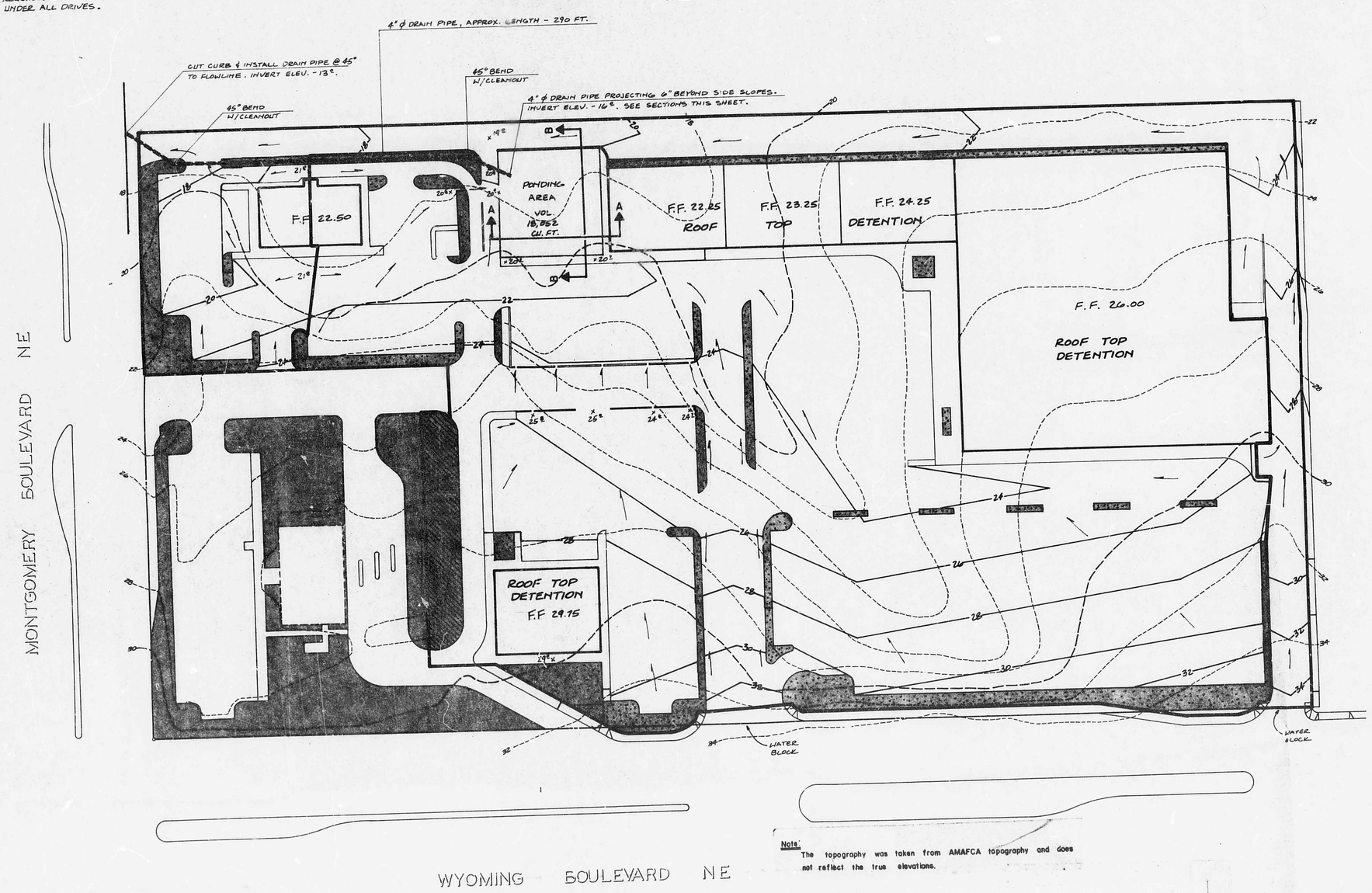

Note: The topography was taken from AMAFCA topography and does not reflect the true elevations.

LEGEND

- CONTRIBUTING AREA
- SELF - PONDING DRAINAGE AREA
- GRASSED LANDSCAPING C = 0.40

AS BUILT INFORMATION

CONTRACTOR | DATE
WORK INSPECTED BY | DATE
INSPECTOR'S ACCEPTANCE BY | DATE
FIELD VERIFICATION BY | DATE
CORRECTIONS COMPLETED BY | DATE
MICRO-FILM INFORMATION
RECORDED BY | DATE

BENCH MARKS

SURVEY INFORMATION

NO.	FIELD NOTES BY	DATE

REFERENCES

MAP NO.
EST. NO.
WO. NO.

NO.	DATE	REMARKS	BY
1			

REVISIONS

DESIGN
DATE APRIL, 1980
DESIGNED BY J. H. A.

MEURER, SERAFINI AND MEURER, INC. CONSULTING ENGINEERS • SURVEYORS • PLANNERS
2601 WYOMING BLVD. N.E. SUITE F ALBUQUERQUE, NEW MEXICO 87112 (505) 292-1936

PLANS PREPARED UNDER THE DIRECTION OF

APPROVED FOR CONSTRUCTION

CITY ENGINEER DATE

CITY OF ALBUQUERQUE
PUBLIC WORKS DEPARTMENT
ENGINEERING DIVISION

TITLE: LOS PASTORES SHOPPING CENTER
DRAINAGE PLAN

APPROVALS	ENGINEER	DATE	APPROVALS	ENGINEER
City Engineer			Liquid Waste	
A.C.E.- Design			Traffic	
A.C.E.- Hydrology			Water	

DRAWING NO.

SHEET OF

NOTE: 6"x6" CONCRETE ENCASEMENT REQUIRED ON 4" DRAIN LINE UNDER ALL DRIVES.

SCALE: 1" = 40'

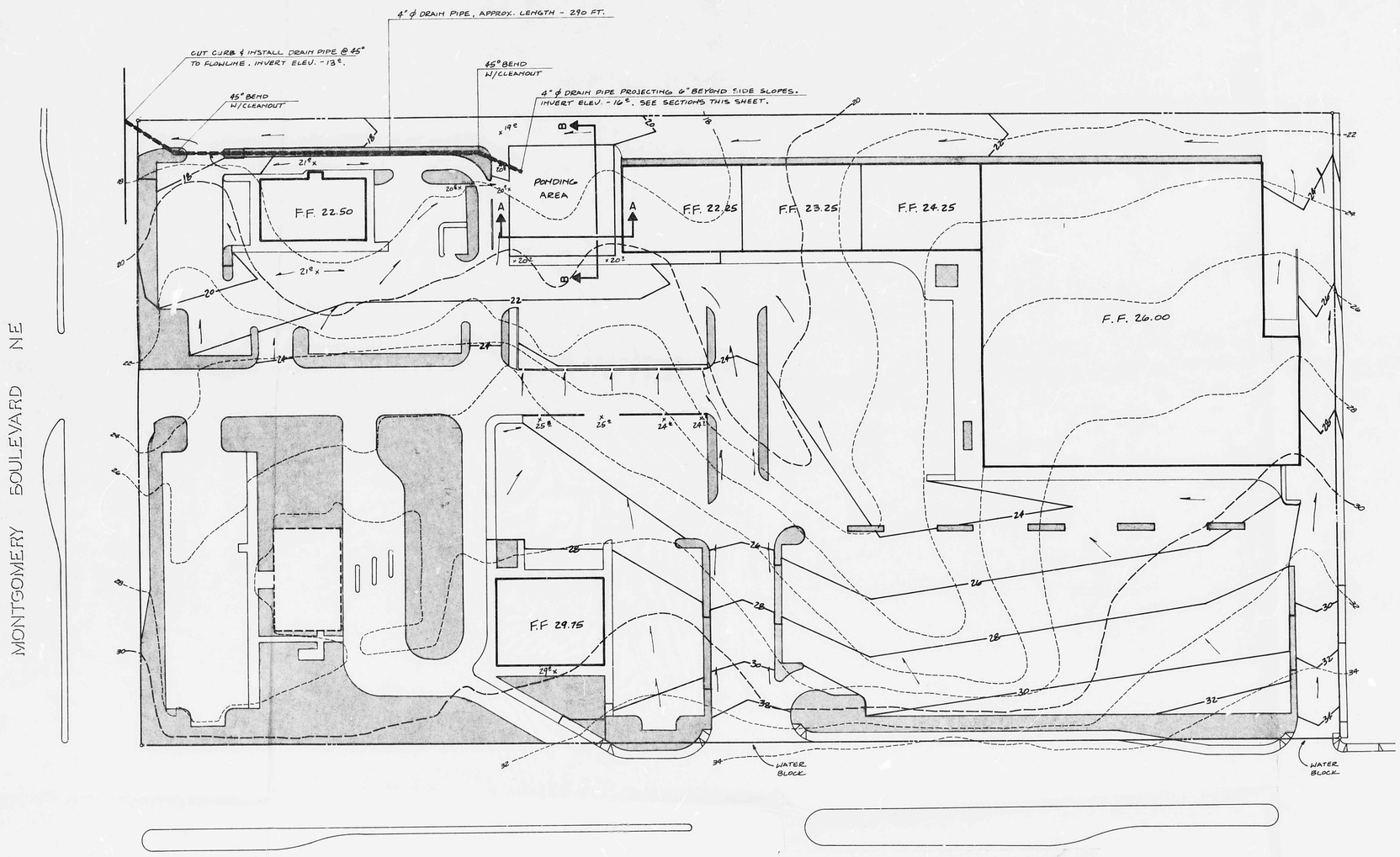

Note:
The topography was taken from AMAFCA topography and does not reflect the true elevations.

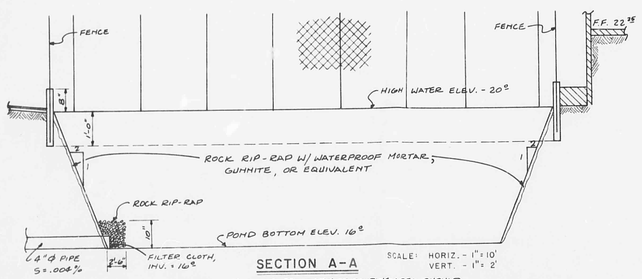

SECTION A-A

SCALE: HORIZ. - 1" = 10'
VERT. - 1" = 2'

NOTES: 1) CLOSE PROXIMITY OF PONDING AREA SHOULD BE CONSIDERED IN BUILDING FOUNDATION DESIGN.
2) FOUNDATION ENGINEER MAY REQUIRE WATER-PROOFING OF POND BOTTOM.

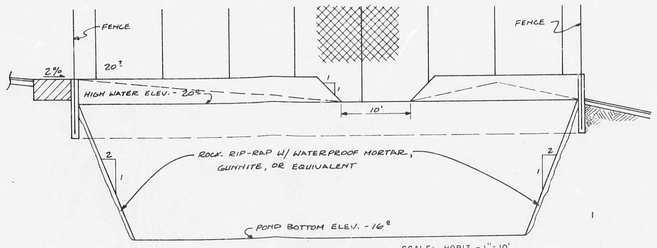

SECTION B-B

SCALE: HORIZ. - 1" = 10'
VERT. - 1" = 2'

AS BUILT INFORMATION	
CONTRACTOR	
WORK STAKED BY	DATE
INSPECTOR'S ACCEPTANCE BY	DATE
FIELD VERIFICATION BY	DATE
DRAWINGS CORRECTED BY	DATE
MICRO-FILM INFORMATION	
RECORDED BY	DATE
NO.	

BENCH MARKS

SURVEY INFORMATION		
FIELD NOTES		
NO.	BY	DATE

REFERENCES	
MAP NO.	
EST. NO.	WO. NO.

NO.	DATE	REMARKS	BY
REVISIONS			

DESIGN		
DESIGNED BY	T.X.H.	DATE APRIL, 1980
DRAWN BY	D.C.H., K.M.	DATE APRIL, 1980
CHECKED BY	J.W.A.	DATE APRIL, 1980

MEURER, SERAFINI AND MEURER, INC.
CONSULTING ENGINEERS • SURVEYORS • PLANNERS
2601 WYOMING BLVD. N.E. SUITE F ALBUQUERQUE, NEW MEXICO 87112 (505) 292-1936

PLANS PREPARED UNDER THE DIRECTION OF

APPROVED FOR CONSTRUCTION

CITY ENGINEER DATE

CITY OF ALBUQUERQUE
PUBLIC WORKS DEPARTMENT
ENGINEERING DIVISION

TITLE: LOS PASTORES SHOPPING CENTER
GRADING PLAN

APPROVALS	ENGINEER	DATE	APPROVALS	ENGINEER	DATE
City Engineer			Liquid Waste		
A.C.E.-Design			Traffic		
A.C.E.-Hydrology			Water		

DRAWING NO.

SHEET OF

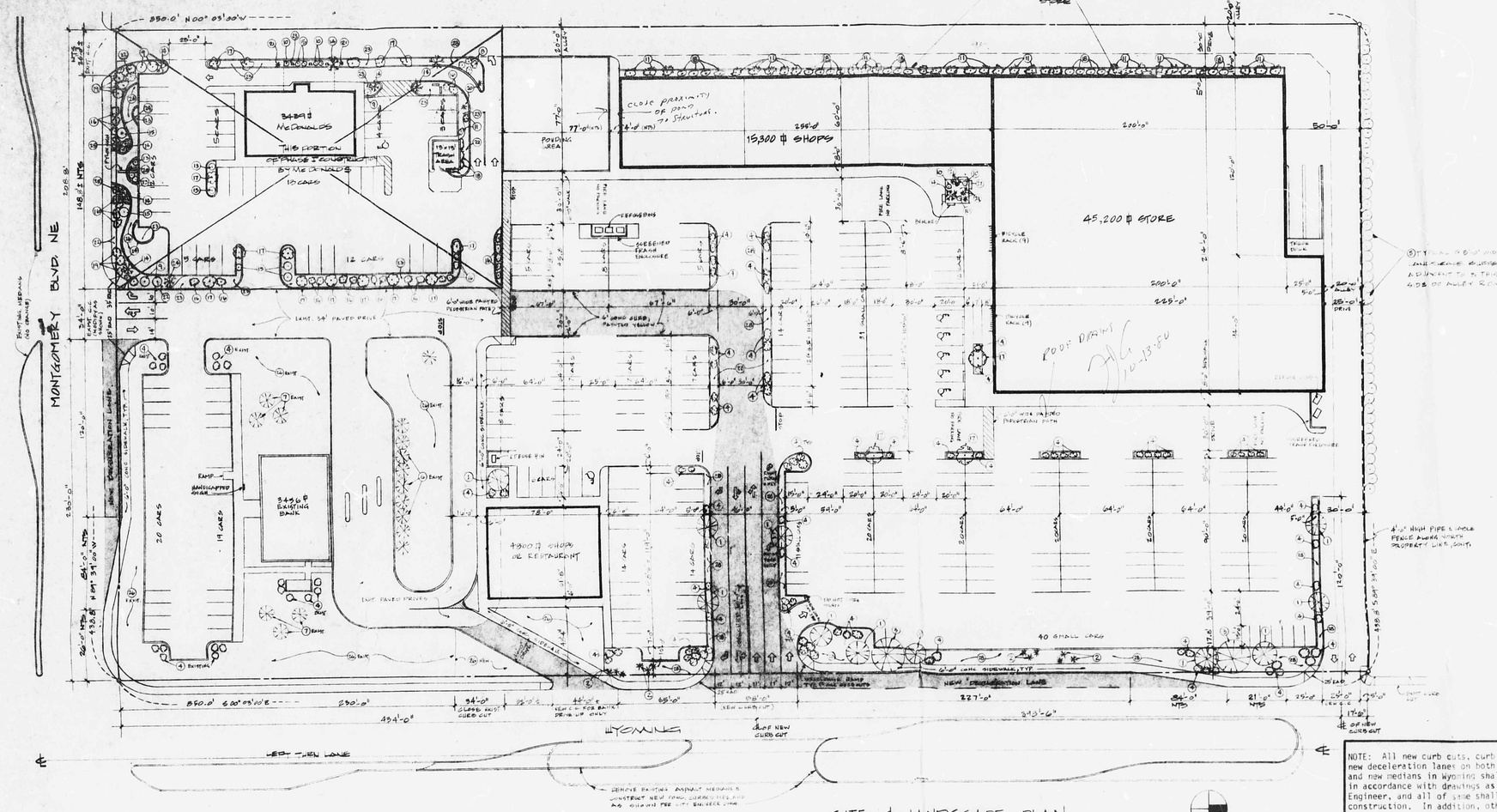

SITE & LANDSCAPE PLAN

SCALE: 1" = 40'-0"

NORTH

NOTE: All new curb cuts, curb cut modifications, and new deceleration lanes on both Wyoming and Montgomery and new medians in Wyoming shall be by the Developer* in accordance with drawings as prepared by the City Engineer, and all of same shall be a part of "PHASE 1" construction. In addition, other new paved drives as shown by shaded areas on the plan shall be provided by the Developer as a part of "PHASE 1" construction.

* Exception: The portion of the median work to close the existing median cut opposite the existing curb cut to be closed at the NE corner of the bank property shall be the responsibility of the City.

Note: Number & location of additional free standing signs to be determined prior to construction plan approval.

LOS PASTORES SHOPPING CENTER

WYOMING & MONTGOMERY NE — ALBUQUERQUE, N.M.

LANDSCAPE SCHEDULE

PLAN NO.	COMMON NAME	BOTANICAL NAME	SIZE
1	RUSSIAN OLIVE	ELAEAGNUS AUGUSTIFOLIA	2" CAL
2	YUCCA, SPANISH BAYONET	YUCCA ALOIFOLIA	5'-8'
3	GREEN ASH	FRAXINUS PENNSYLVANICA	2" CAL
4	TAMARIX JUNIPER	J. TAMARISCIFOLIA	5 GAL
5	ARIZONA CYPRESS	CUPRESSUS ARIZONICA	2" CAL
6	JAPANESE BLACK PINE	PINUS THUNBERGIANA	2" CAL
7	HONEY LOCUST	GLEDITSIA TRIACANTHOS	2" CAL
8	ARMSTRONG JUNIPER	JUNIPER CHINENSIS ARMSTRONG	5 GAL.
9	RED LEAF BARBERRY	BERBERIS THUNBERGI ATROPURPUREA	5 GAL
10	GRAY LEAF COTONEASTER	COTONEASTER GLAUCOPHYLLA	5 GAL
11	GOLD COAST JUNIPER	JUNIPER CHINENSIS 'GOLD COAST'	5 GAL
12	KETLEERI JUNIPER	JUNIPER CHINENSIS KETLEERI	5 GAL
13	HEAVENLY BAMBOO	NANDINA DOMESTICA	5 GAL
14	PINON	PINUS EDULIS	6'-8'
15	PHOTINIA	PHOTINIA FRASERI	5 GAL
16	PROSTRATE JUNIPER	JUNIPER HORIZONTALIS	5 GAL
17	PURPLE LEAF PLUM	PRUNUS CERASIFERA KENRITER VESUVIUS	15 GAL
18	PYRACANTHA	PYRACANTHA COCCINEA LALANDI	5 GAL
19	ROCK COTONEASTER	COTONEASTER HORIZONTALIS	5 GAL
20	YUCCA PALM	YUCCA GIGANTEA	5'-8'
21	YUCCA PENDULA	YUCCA RECURVIFOLIA	5 GAL
22	RIVER RUN GRAVEL		3/4"
23	SUCCIA		3-4"
24	BRICK HEADER		2x4x8'
25	VERTICAL R.R. TIES/BOULDER		
26	BLUE GRASS SOD		
27	SEDUM	SEDUM MORANENSE	3a"
28	PEA SIZE GRAVEL		

PROJECT STATISTICS

(DOES NOT INCLUDE PARKING AREA, LANDSCAPING, BUILDING & IN TRUCKING)

LAND AREA	6.75 ACRES ±
ZONED	C-2
MAP REFERENCE	F-19-Z
BUILDING STATISTICS:	
RETAIL STORE	45,200 ⊕
RETAIL SHOPS	15,300 ⊕
SHOPS OR RESTAURANT	4,300 ⊕
SUBTOTAL	65,300 ⊕
McDONALDS (182 SEATS)	3,434 ⊕
● TOTAL BUILDING AREA	68,734 ⊕

PARKING STATISTICS:

PARKING REQUIRED —

FOR RETAIL SPACE (1 SPACE / 200 ⊕) (65,300 ⊕) = 327 SPACES

FOR McDONALD'S (182 SEATS) (1 SPACE PER 6 SEATS) = 33 SPACES

SUBTOTAL 360 SPACES

LESS 10% FOR BUS ROUTE −36 SPACES

● TOTAL PARKING REQUIRED 324 SPACES

PARKING PROVIDED —

FULL-SIZE AUTOMOBILE SPACES (9'-3" x 19'-0") 254 SPACES

HANDICAPPED PARKING SPACES (@ 12' x 20') 7 SPACES

SMALL AUTOMOBILE SPACES (@ 7.5' x 15') 82 SPACES

● TOTAL PARKING PROVIDED 343 SPACES

BICYCLE SPACES REQUIRED 17 SPACES

BICYCLE SPACES PROVIDED 18 SPACES

Z-1238

I CERTIFY THAT THIS AREA IS ZONED C-2 AND THAT THIS PLAN IS CONSISTENT WITH THE SPECIFIC DEVELOPMENT PLAN APPROVED BY THE ENVIRONMENTAL PLANNING COMMISSION ON 1-17-80, 19__.

by Eugene Marcel 4-16-80
PLANNING DIRECTOR — DATE

APPROVED AS TO REQUIREMENTS:

Robert Armenta 3-11-80
TRAFFIC ENGINEER — DATE

Richard S Shelby 4/16/80
CITY ENGINEER — DATE

Richard S Shelby 4/16/80
AMAFCA — DATE

NOTE:

THIS SHEET INCLUDED FOR DIMENSIONS AND GENERAL INFORMATION ONLY. SEE FOLLOWING SHEETS FOR DESIGN OF WORK IN THIS CONTRACT

no.	date	revision
3	3-28-80	REVISED LANDSCAPE IN PARKING OUTSIDE ALLEY R.O.W.
2	3-7-80	INTENTION OF PHASE I CONSTRUCTION ITEMS
1	2-1-80	ADDED LANDSCAPING @ CENTRAL PARKING AREA & USED TRAFFIC BARRIERS IN THE PARKING & REVISED PARKING. ADDED ADDITIONAL LANDSCAPE BUFFER BETWEEN McDONALD'S DRIVE-THRU LANE & ALLEY, RELOCATED REFUSE BINS, ADDED FENCE FOR PROPERTY TRAFFIC BARRIER & NORTH PROPERTY LINE, RELOCATED FREE STANDING SIGNS & REVISED PARKING

ART DEKKER
architect·engineer
2403 san mateo n.e. plaza 15
albuquerque, n.m. 87110
505-256-3108 266-8689

SITEWORK FOR LOS PASTORES SHOPPING CENTER
WYOMING & MONTGOMERY NE ALBUQUERQUE, N.M.

STATE OF NEW MEXICO — ARTHUR W. DEKKER — REGISTERED ARCHITECT

REGISTERED PROFESSIONAL ENG. — STATE OF NEW MEXICO — NO. 1649 — ARTHUR W. DEKKER

job no. 8023
drn. by T.H.
ckd. by A.W.D.
issued 15 SEPT. 1980
sheet 1 of 2

SET #2

HYDROLOGY

F19/D13
SIX PLANS
2 of 2

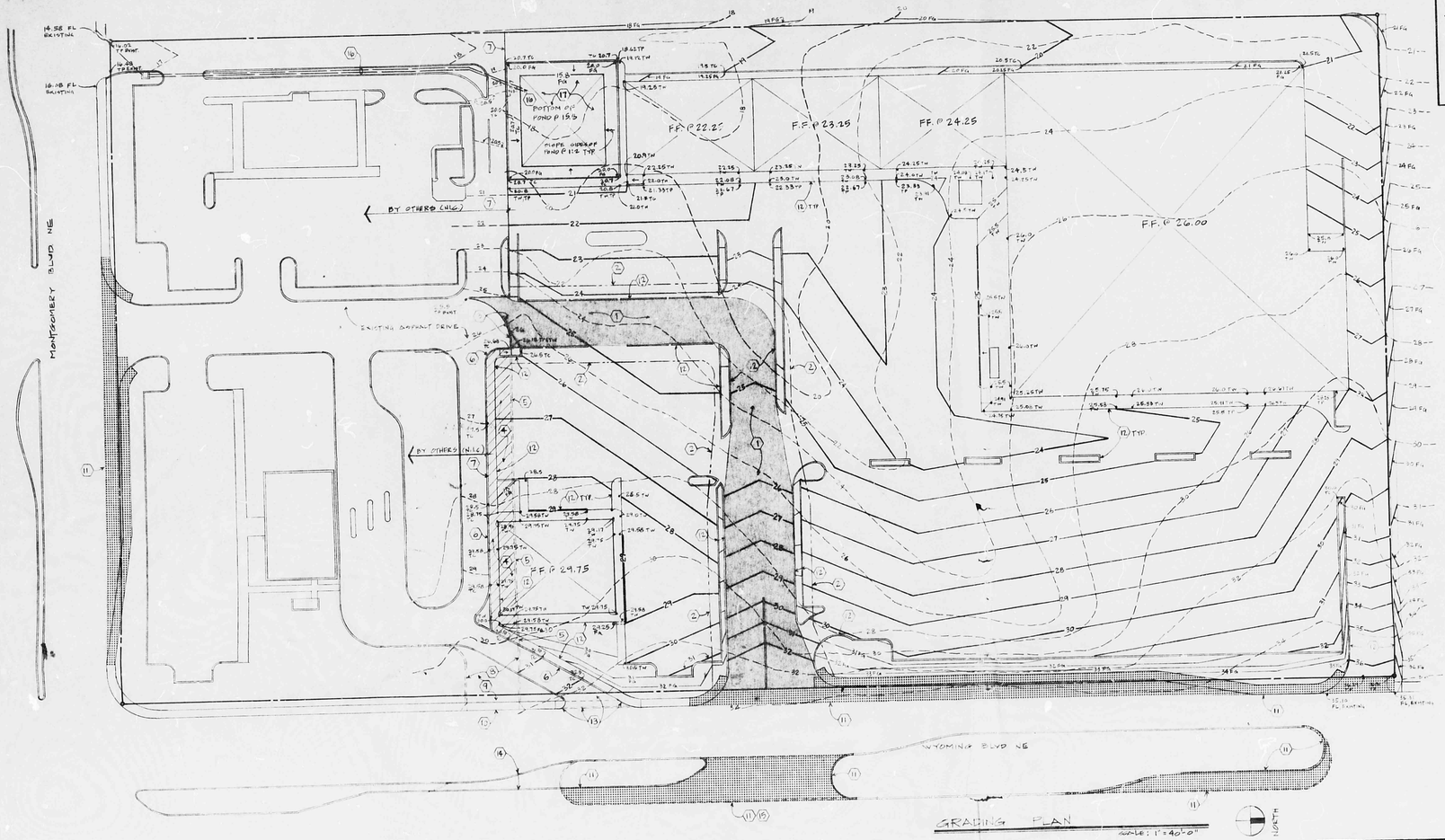

GRADING PLAN

SCALE: 1" = 40'-0"

NORTH

NOTE: SITE DEVELOPMENT GRADING CONFORMS TO DRAINAGE REPORT PREPARED BY RHC BERAFINI & MELLER DATED JUNE 1980 & APPROVED FOR DEPT BY CITY OF ALBUQUERQUE HOUSING DEVELOPMENT DEPARTMENT JUNE 25, 1980

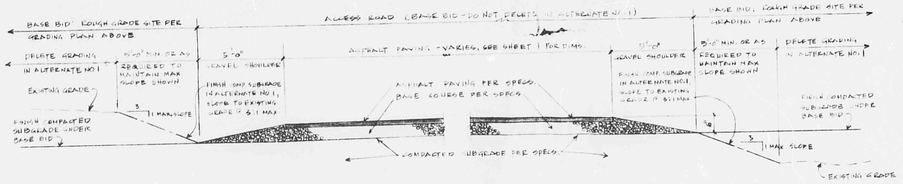

ACCESS ROAD DETAIL

NOT TO SCALE

SYMBOL LEGEND

20	EXISTING EARTH GRADES, SEE GENERAL NOTE #1.
21	FINISH PAVING OR FINISH GRADE, EXISTING OR BY OTHERS (N.I.C.)
22	NEW FINISH PAVING OR FINISH GRADE, SEE GENERAL NOTE #2.
23	FINISH GRAT ELEVATION
TP	TOP OF FINISH PAVING
TC	TOP OF CURB OR RETAINING WALL
TW	TOP OF WALK
FG	FINISH GRADE
FL	FLOW LINE OF GUTTER OR SWALE

GENERAL NOTES

1. EXISTING TOPOGRAPHY SHOWN THUS: — — — 20 — — WAS REPRODUCED FROM AMAFCA TOPOGRAPHY AND DOES NOT REFLECT CURRENT TRUE ELEVATIONS; HOWEVER, GRADE LINES DO REFLECT APPROXIMATE EXISTING TOPOGRAPHY PRIOR TO ADDITION OF APPROXIMATELY 6000 CU YDS OF RUBBLE & LOOSE UNSUABLE FILL MATERIAL FROM THE LA MIRADA SITE SOUTH OF MONTGOMERY. SEE NOTE 3 BELOW REGARDING DISPOSAL OF THIS EXCESS MATERIAL & RUBBLE.
2. ALL NEW GRADES SHOWN REPRESENT FINISH PAVING ELEVATIONS, FINISH FLOOR SLAB ELEVATIONS, FINISH TOP OF WALK, ETC.; THEREFORE THE FINISHED UNCOMPACTED "SITEWORK" SUBGRADES IN THIS CONTRACT SHALL BE AS FOLLOWS:
   a. IN ALL BUILDING OR WALK AREAS: 4" BELOW THE ELEVATIONS SHOWN.
   b. IN ALL PAVING AREAS: 6" BELOW THE ELEVATIONS SHOWN
   c. IN LANDSCAPE AREAS: ELEVATIONS AS SHOWN.
3. REMOVE & DISPOSE OF FROM SITES ALL DEBRIS & RUBBLE (BRANCHES, STUMPS, ORGANIC MATTER, ASPHALT, CONCRETE, MASONRY UNITS, ETC.) & ANY MATERIAL NOT SUITABLE FOR USE AS FILL. MATERIALS SUITABLE FOR USE AS FILL IN EXCESS OF THAT NEEDED FOR THE SITEWORK FOR LOS PASTORES SHOPPING CENTER SHALL BE PLACED ON THE SITE SOUTH OF LOUISIANA AVENUE DIRECTLY across FROM LA MIRADA SQUARE SHOPPING CENTER. SEE SPECIFICATIONS.
4. CONTRACTOR SHALL BE RESPONSIBLE FOR COMPLIANCE WITH REQUIREMENTS OF CITY OF ALBUQUERQUE DEPT. OF ENVIRONMENTAL HEALTH, AIR MANAGEMENT DIVISION REGARDING CONTROL OF DUST FROM EXCAVATION & GRADING OPERATIONS. CONTRACTOR SHALL OBTAIN TOPSOIL REMOVAL PERMIT.

GRADING PLAN NOTES

1. Area shown thus [illegible] indicates new asphalt access road per specifications, see Sheet 1 for dimensions.
2. Line drawn thus — — — each side of Access Road indicates approximate limits of grading and sitework if Alternate No. 1 is accepted, see Detail
3. Remove existing concrete curb in area of new Access Road and flush new paving with existing. Do NOT delete removal of this portion of curb in Alternate No. 1.
4. Remove existing asphalt paving in area shown thus [illegible] Delete this work in Alternate No. 1.
5. Remove existing 6" concrete curb adjacent to area shown thus [illegible] Delete this work in Alternate No. 1.
6. New 6" concrete curb by others. All work south of this curb except for work described in Note 11 is existing or shall be by others and is NOT a part of this contract.
7. All work south of this line except for work described in Note 11 shall be by others and is NOT a part of this contract.
8. Existing concrete curb to be removed by others.
9. Existing paving to be removed by others.
10. Existing curb cut to be closed by others.
11. In areas shown thus [illegible] work for median modifications, new deceleration lanes, new curb cuts, curbs and gutters, and new sidewalks, including removal of existing items, shall be in accordance with drawings as prepared and approved by City of Albuquerque Engineering Division (drawings in progress)* and City standard specifications. All work in these areas to be included in Bid Item No. 2 - see specifications.
12. Curbs, sidewalks, and other concrete work indicated except as shown on drawings as prepared by City of Albuquerque Engineering Division (see Note 11) are existing, future, or by others and are NOT a part of this contract.
13. New curb cut, wheelchair ramps, and paving by others.
14. New curbs to close existing median opening by others.

* DRAWINGS PREPARED BY CITY OF ALBUQUERQUE ENGINEERING DIVISION SHALL BE APPROVED BEFORE BIDDING UPON COMPLETION & APPROVAL OF SAME.

GRADING PLAN NOTES CONTINUED

10. Contractor shall notify City of Albuquerque Traffic Engineering Division (766-7446) 24 hours prior to completion and/or opening to public use of this new median opening so they can make arrangements for a barricade at the existing median opening to to the south until curbs per Note 14 are installed.
16. Existing PVC drain pipes, see Note 17.
17. Majority of ponding excavation has been done and 2 - 12" PVC drain pipes at the SW corner of the pond are existing. This drain pipes at the SW corner of the pond are existing. Contractor shall complete finish grading of the pond as shown on the plan, and he shall protect the existing drain pipes from any damage or dislocation during finish grading operations.

no.	date	revision

ART DEKKER
architect·engineer
2403 san mateo n.e. albuquerque, n.m. 87110
plaza 15
505-884-3308 884-3689

SITEWORK FOR LOS PASTORES SHOPPING CENTER
WYOMING & MONTGOMERY NE ALBUQUERQUE, N.M.

STATE OF NEW MEXICO ARTHUR W. DEKKER NO. 141 REGISTERED ARCHITECT

REGISTERED PROFESSIONAL ENG. STATE OF NEW MEXICO NO. 1549 ARTHUR W. DEKKER

job no.	8025
drn. by	TEF
ckd. by	AWD
issued	15 SEPT 1980
sheet	2 of 2