HYDROLOGY

F19/D20
ONE PLAN
NO DOCUMENTS

F19/D20

1 Plan

No Documents

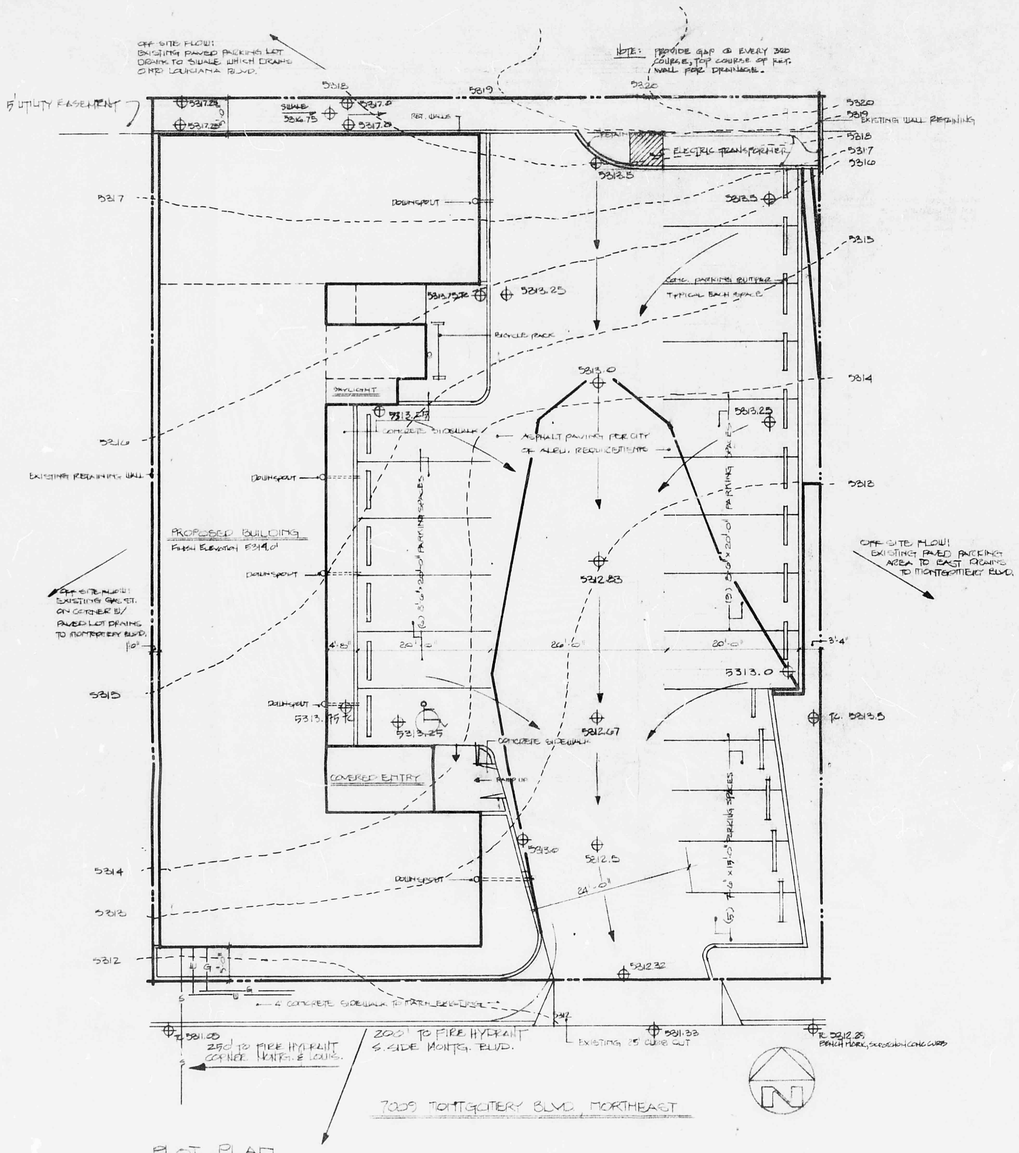

PLOT PLAN

SCALE: 1" = 10'-0"

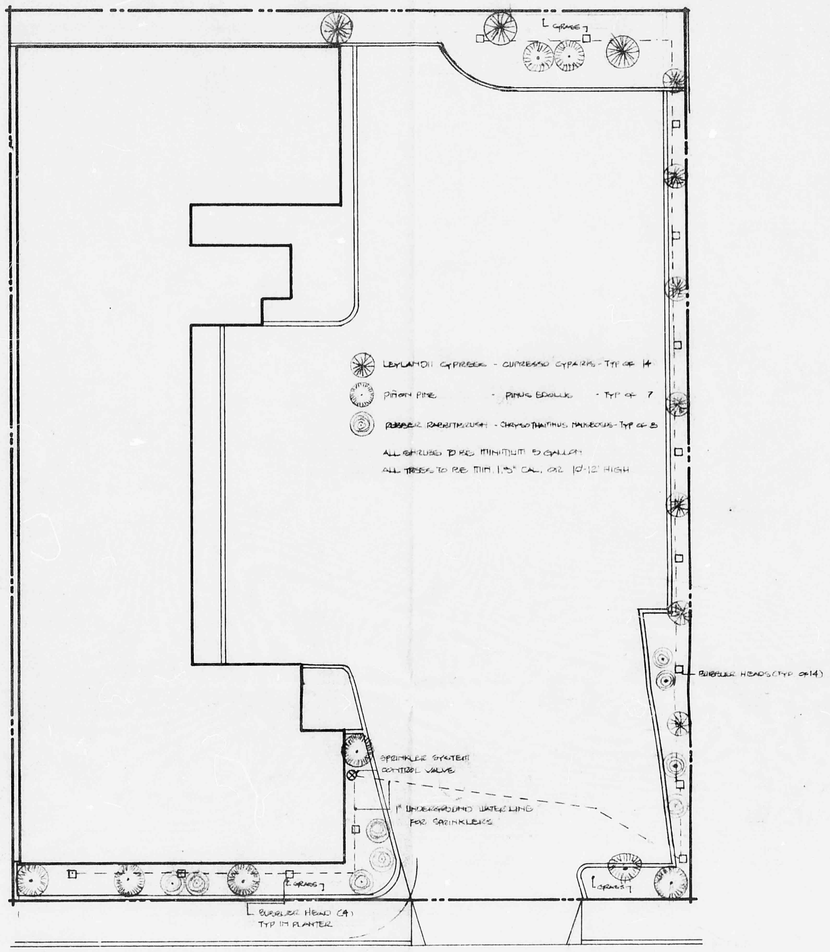

LANDSCAPE PLAN

SCALE: 1" = 10'-0"

APPROVED FOR DRAINAGE
4-8-81
DATE
SIGNATURE TITLE
ADVISE DRAINAGE INSPECTOR WHEN GRADING EXECUTED

RECEIVED APR 02 1981

LEGAL DESCRIPTION

LOT A-1 BLOCK 3
KNAPP HEIGHTS SUBDIVISION
ALBUQUERQUE, NEW MEXICO

DESIGN DATA

FIRE ZONE	2
SEISMIC ZONE	2
TYPE OF CONSTRUCTION	5FR
OCCUPANCY GROUP	B-2
OCCUPANT LOAD	681
AREAL (TAB) FLOOR	38100 S
2ND FLOOR	10750 S
BASEMENT	10740 S
TOTAL HEATED	60590 S
SOIL BEARING CAPACITY	3000 PSF (ASSUMED)
CONC. 28 DAY STRENGTH	2500 PSI
LIVE LOAD	50 PSF
FLOOR LOAD	55 PSF (110 PSF EXIT ROOMS)
SUPERIMPOSE LOAD	120 PSF
ROOF LOAD	30 PSF
ZONING C-2 TAB	F-19

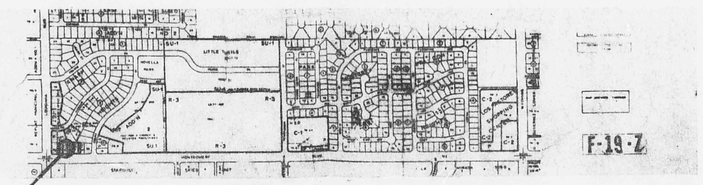

SITE LOCATION MAP - ZONE ATLAS

STATE OF NEW MEXICO
WILLIAM PHILIP BUCKLEY
NO. 7873
REGISTERED ARCHITECT

AN OPTICAL CENTRE
SENAC DEVLOPMENT

CONTACT: WILLIAM PHILIP BUCKLEY

25 JAN 81 TDB SHT. 1 OF 14