HYDROLOGY F19/D24 TRIPLEXES ON HERITAGE WAY

F19/D24

TRIPLEXES ON HERITAGE WAY

2 PLANS

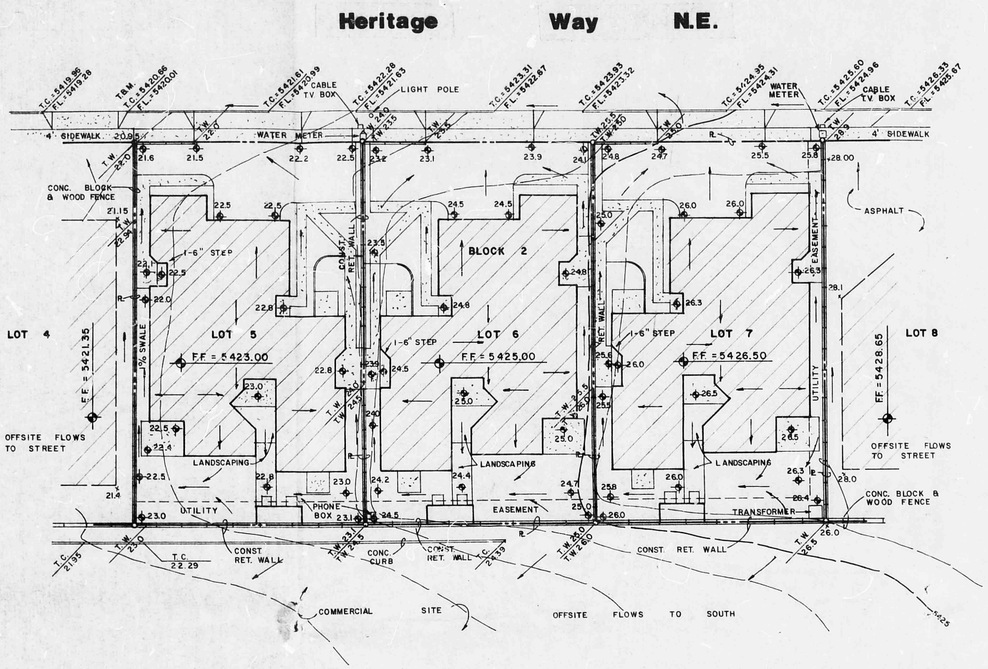





## LEGEND

| | |
|---|---|
| 12.7 | EXISTING SPOT ELEVATION |
| 12 | EXISTING CONTOUR |
| 12.7 | PROPOSED SPOT ELEVATION |
| 12 | PROPOSED FINISHED CONTOUR |
| | SURFACE FLOW DIRECTION |

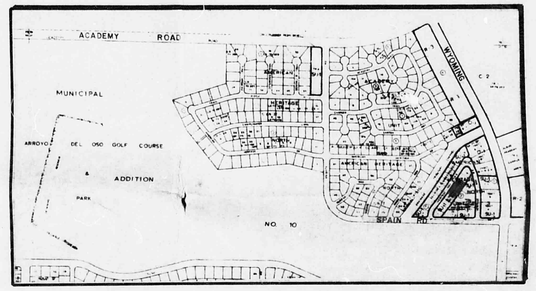


**VICINITY MAP – F-19** -D24

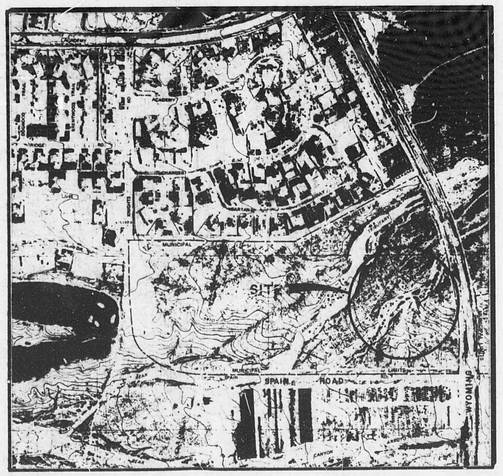


**FLOOD HAZARD MAP**

NOTES

1. Legal: Lots 2, 3, 5, 6, 8, 9, 10, Block 1, and Lots 5, 6, 7, Bk 2, American Heritage North, Unit 3, Albuquerque, New Mexico.
2. Surveyor: Ron Forstbauer Survey Co., 2/18/83.
3. City Bench Mark: Albuquerque Brass Cap 4-F19, Elevation 5403.39.
4. T.B.M.'s: Top of curb elevation as shown on Plat.
5. Site is not located in a flood hazard area.
6. Soil Classification: SCS Map #21 Combination of EtC and EmB – Hydrologic Soil Group 'B'.
7. Per predesign meeting with City Hydrology (Fred Aguirre on 2/7/83) the following criteria was established: Drainage plans required; no ponding required; drainage to City R/W required; design to a 2' depth of flow in channel.

CITY OF ALBUQUERQUE
THIS MICROIMAGE IS THE BEST POSSIBLE REPRODUCTION DUE TO THE POOR QUALITY OF THE ORIGINAL DOCUMENT

F19/D24 2

CONSULTANTS, TERRA SOL INC.
ALBUQUERQUE OFFICE – 1100 B ALVARADO N.E.
ALBUQUERQUE, N. MEX., 87110
266-5444
SANDIA PARK OFFICE – P.O. BOX 142
SANDIA PARK, N. MEX., 87047
281-1991

| Revisions | Date |
|---|---|
| Designed C.L.W. | 3-83 |
| Drawn C.L.W. | 3-83 |
| Checked C.L.W. | 3-83 |

# TRIPLEXES ON HERITAGE WAY

CHRISTOPHER L. WEISS NEW MEXICO

SHEET 1 OF 2

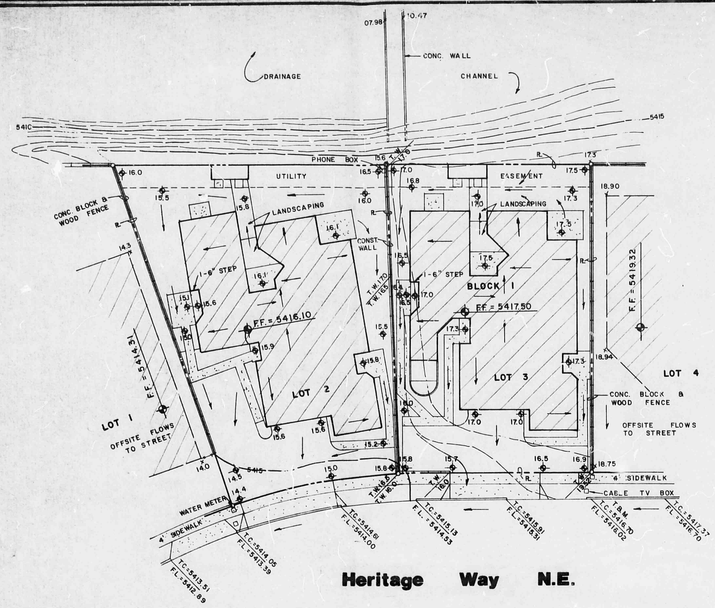


Heritage Way N.E.

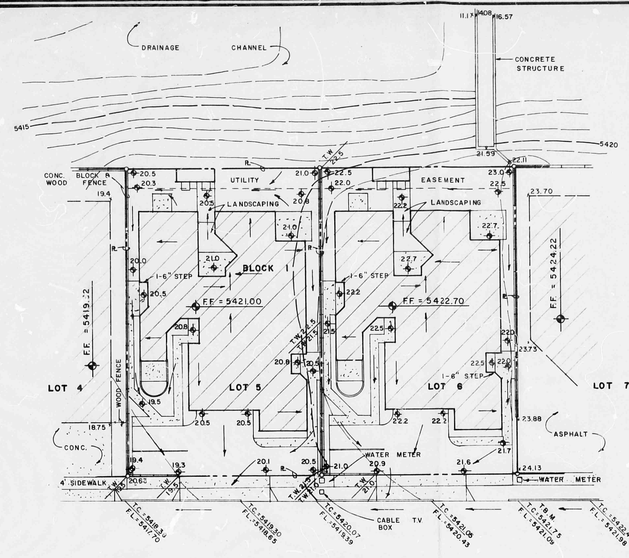


Heritage Way N.E.

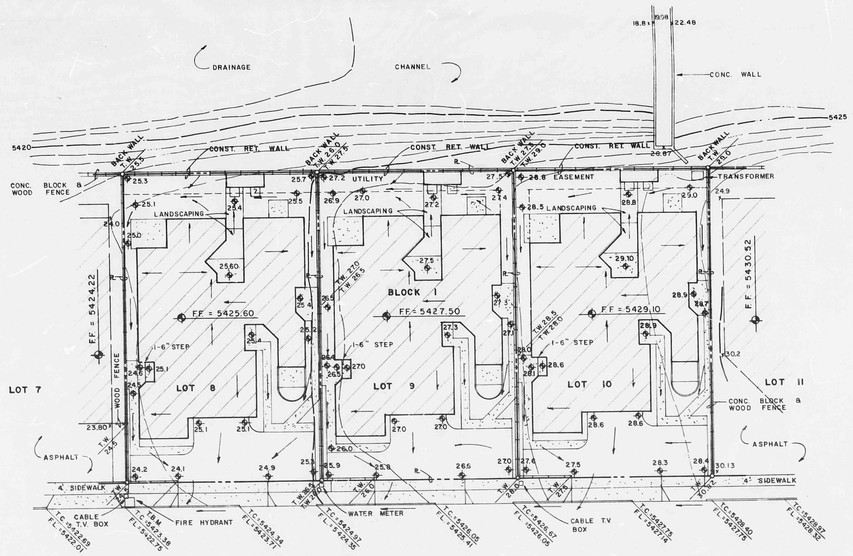


Heritage Way N.E.

0 10 20 40

RECEIVED APR 13 1983

F19/D24 2

CONSULTANTS, TERRA SOL INC.

ALBUQUERQUE OFFICE – 1100 B ALVARADO N.E. ALBUQUERQUE, N. MEX., 87110 268-3444

SANDIA PARK OFFICE – P.O. BOX 145 SANDIA PARK, N. MEX. 87047 281-1931

| Revisions | Date |
|---|---|
| | |
| | |
| | |
| Designed C.L.W. | 3-83 |
| Drawn M.W. | 3-83 |
| Checked C.L.W. | 3-83 |

# TRIPLEXES ON HERITAGE WAY

CHRISTOPHER L. WILCOX NEW MEXICO PROFESSIONAL ENGINEER 6863

SHEET 2 OF 2