HYDROLOGY

F21/D20

ONE PLAN

SHEET	TITLE
1	SITE PLAN & DESIGN CRITERIA
2	FOUNDATION PLAN
3	FLOOR PLAN
4	ROOF & ROOF FRAMING PLAN & ELEVATIONS
5	BUILDING SECTIONS
6	BUILDING & WALL SECTIONS
7	DOOR, WINDOW DETAILS & SCHEDULES
8	CABINET ELEV. & MISCELLANEOUS DETAILS

OCCUPANCY GROUP	F-2
FIRE ZONE	2
CONSTRUCTION TYPE	V/1
SEISMIC ZONE	1 & 2
WIND	30 PSF
CONCRETE	4000 PSI
STEEL	36,000 PSI
SOIL CAPACITY	2000 PSF
TOTAL SQ. FT.	4,900 ±
PARKING	12

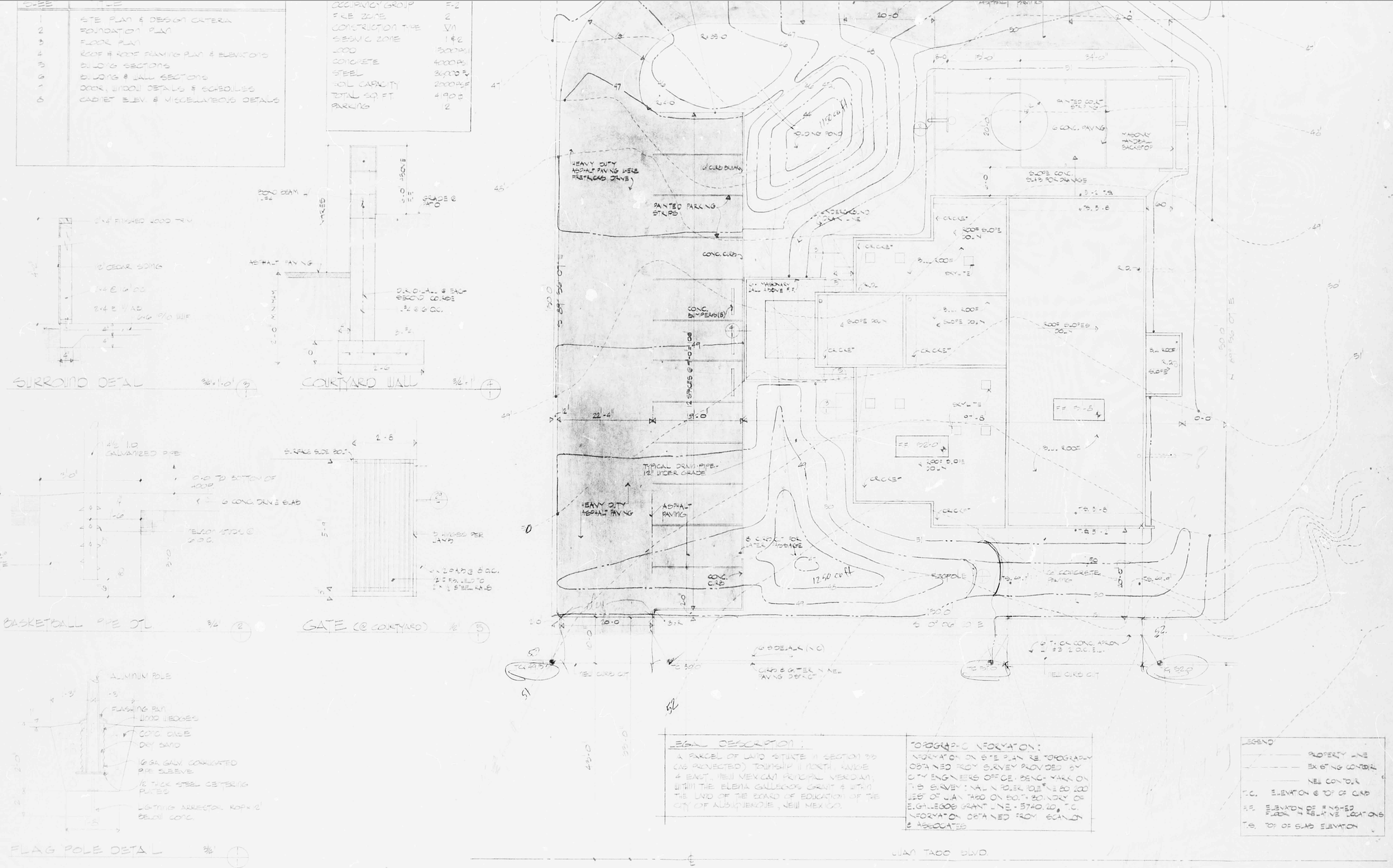

LEGAL DESCRIPTION:

A PARCEL OF LAND SITUATE IN SECTION 29 (AS PROJECTED) TWNSHIP 11 NORTH, RANGE 4 EAST, NEW MEXICO PRINCIPAL MERIDIAN, WITHIN THE ELENA GALLEGOS GRANT & WITHIN THE LAND OF THE BOARD OF EDUCATION OF THE CITY OF ALBUQUERQUE, NEW MEXICO.

TOPOGRAPHIC INFORMATION:

INFORMATION ON SITE PLAN RE TOPOGRAPHY OBTAINED FROM SURVEY PROVIDED BY CITY ENGINEERS OFFICE. BENCH MARK ON SITE SURVEY: NAIL IN POLE 10.8' NE ED 100 FEET OF JUAN TABO ON SOUTH BOUNDARY OF ELGALLEGOS GRANT - N.E. = 5740.10, T.C. INFORMATION OBTAINED FROM BARKER & ASSOCIATES

LEGEND:

- PROPERTY LINE
- EXISTING CONTOUR
- NEW CONTOUR

T.C. ELEVATION @ TOP OF CURB

F.F. ELEVATION OF FINISHED FLOOR - RELATIVE LOCATIONS

T.S. TOP OF SLAB ELEVATION

(1)

F21/D20

BARKER·BOL & ASSOCIATES
ARCHITECTS · INTERIORS
9838 ST. JOAN AVENUE NE ALBUQUERQUE NEW MEXICO 87111

JOB NO. 7906
DATE:

SITE PLAN

FOR THE CITY OF ALBUQUERQUE, NEW MEXICO

FIRE STATION NO. 16

1

HYDROLOGY

F21/D20

ONE PLAN

SHEET	TITLE
1	SITE PLAN & DESIGN CRITERIA
2	FOUNDATION PLAN
3	FLOOR PLAN
4	ROOF & ROOF FRAMING PLAN & ELEVATIONS
5	BUILDING SECTIONS
6	BUILDING & WALL SECTIONS
7	DOOR, WINDOW DETAILS & SCHEDULES
8	CABINET ELEV & MISCELLANEOUS DETAILS

OCCUPANCY GROUP	F-2
FIRE ZONE	2
CONSTRUCTION TYPE	V/N
SEISMIC ZONE	1 & 2
WOOD	150,000 BF
CONCRETE	4000 PSI
STEEL	36,000 PSI
SOIL CAPACITY	2000 PSF
TOTAL SQ FT	4,900 ±
PARKING	12

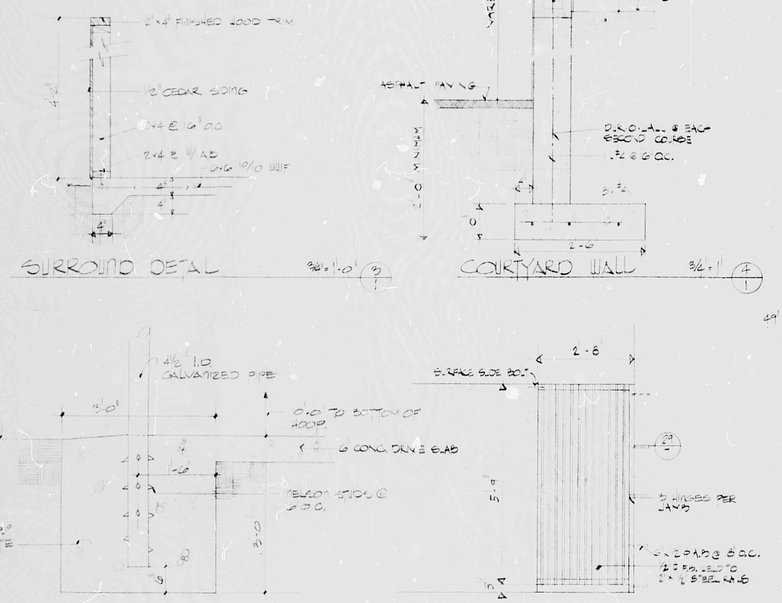

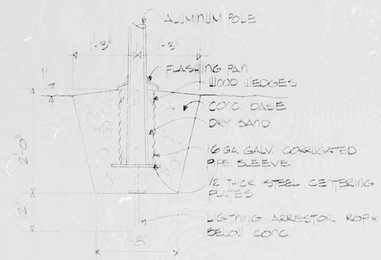

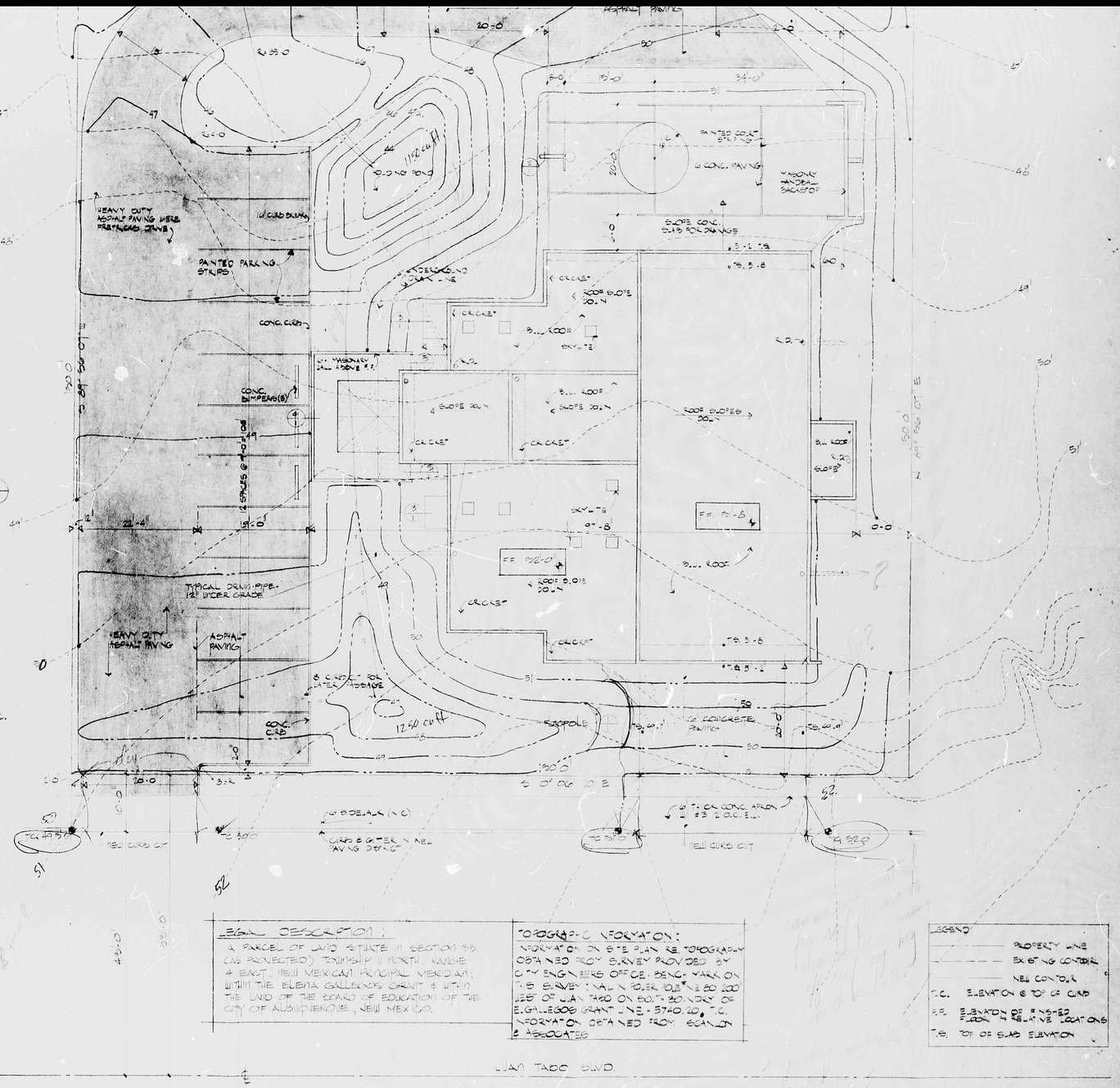

LEGAL DESCRIPTION:

A PARCEL OF LAND SITUATE IN SECTION 33 (AS PROJECTED) TOWNSHIP 11 NORTH, RANGE 4 EAST, NEW MEXICAN PRINCIPAL MERIDIAN, WITHIN THE ELENA GALLEGOS GRANT & WITHIN THE LAND OF THE BOARD OF EDUCATION OF THE CITY OF ALBUQUERQUE, NEW MEXICO.

TOPOGRAPHIC INFORMATION:

INFORMATION ON SITE PLAN RE: TOPOGRAPHY OBTAINED FROM SURVEY PROVIDED BY CITY ENGINEERS OFFICE. BENCH MARK ON THIS SURVEY: NAIL IN POLE 100 FT NE 50 200 FEET OF JUAN TABO ON SOUTH SIDE OF E. GALLEGOS GRANT LINE - 5740.20 ± T.C. INFORMATION OBTAINED FROM BARKER & ASSOCIATES

LEGEND

- PROPERTY LINE
- EXISTING CONTOUR
- NEW CONTOUR
- T.C. ELEVATION @ TOP OF CURB
- F.F. ELEVATION OF FINISHED FLOOR IN RELATIVE LOCATIONS
- T.S. TOP OF SLAB ELEVATION

JUAN TABO BLVD.

N

SITE PLAN

SCALE 1" = 10'-0"

(1)

F21/D20

JOB NO. 7506
DATE:

BARKER·BOL & ASSOCIATES
ARCHITECTS

SITE PLAN

FOR THE CITY OF ALBUQUERQUE, NEW MEXICO

FIRE STATION NO. 16