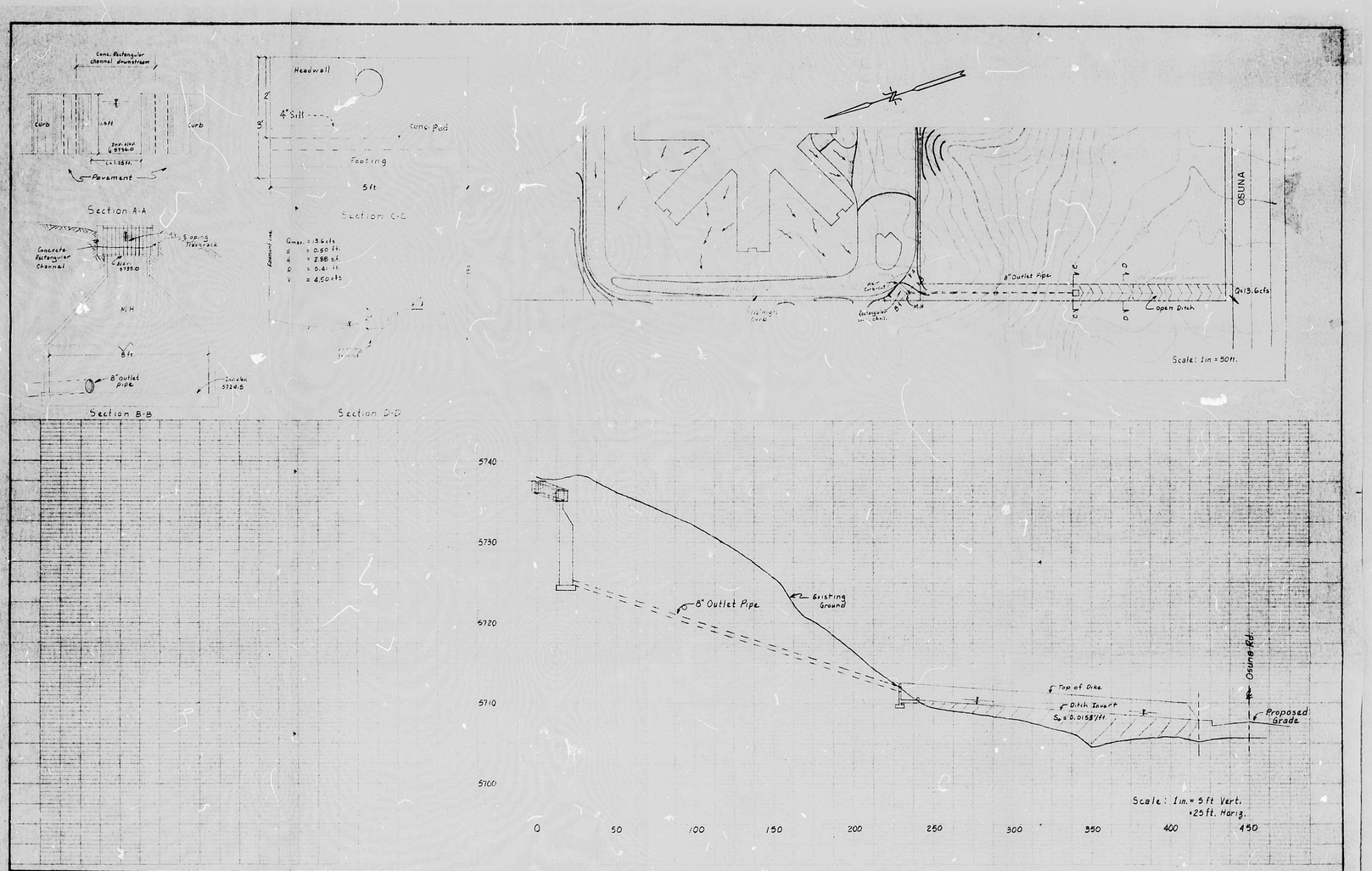


NO.	REVISION	BY	DATE

DESIGNED BY
DRAWN BY
CHECKED BY
APPROVED BY
DATE

ESPEY, HUSTON & ASSOCIATES, INC.
Engineering & Environmental Consultants
4801 INDIAN SCHOOL ROAD N.E. SUITE 204
ALBUQUERQUE, NEW MEXICO 87110 PHONE (505) 255-1625

SHEET NO
OF SHEETS
FILE NO

(2) F21/D33A

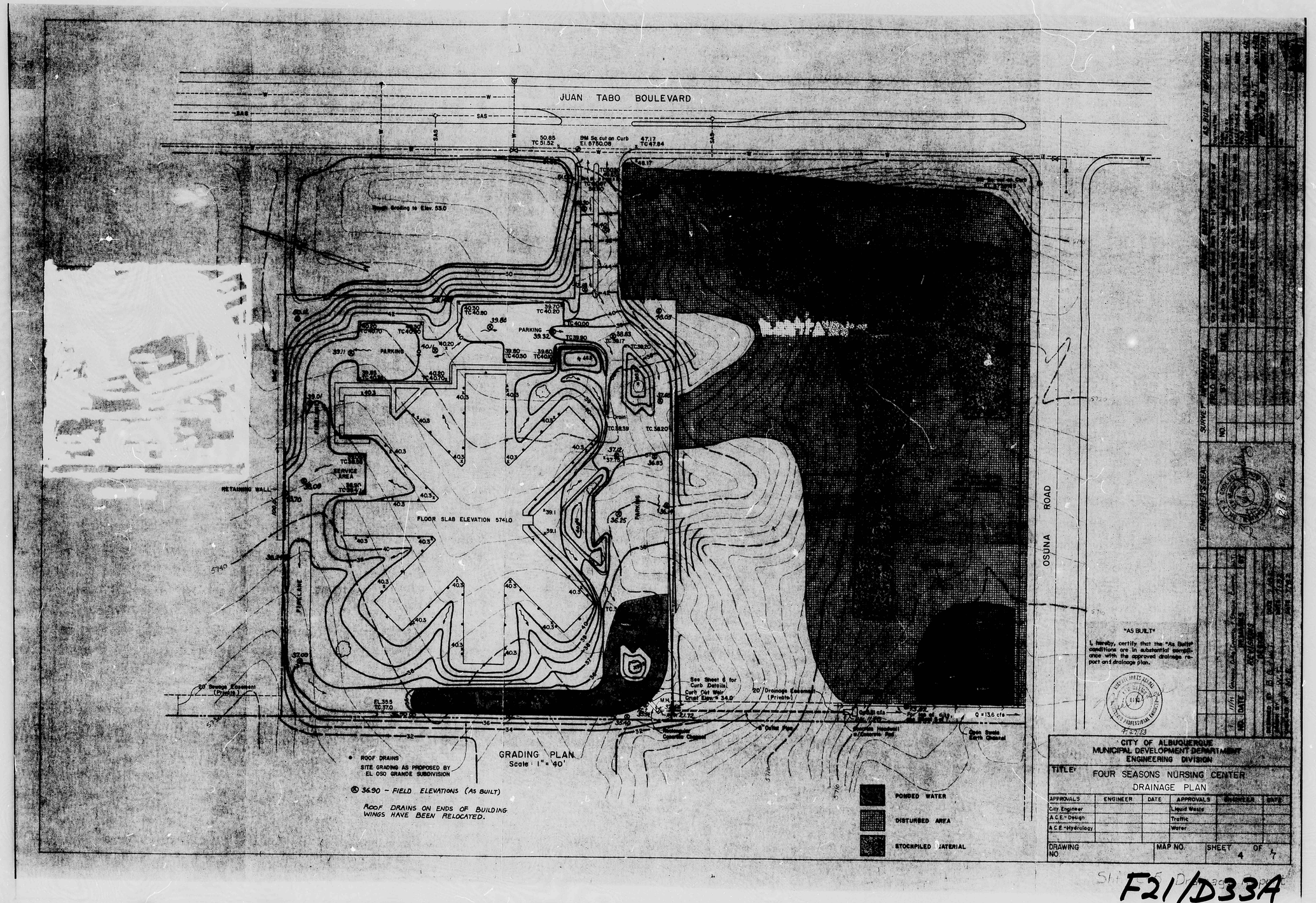
RP 21 DATE 2-24-83 COP LOP
CITY OF ALBUQUERQUE
This microimage is certified to be a complete and accurate copy of the original as it appears in the files of the PUBLIC WORKS DEPARTMENT - HYDROLOGY DIVISION and was filmed in the normal course of business. The photographic processes used meet the Basic Microfilm Standards of the National Micrographics Association (NS115-1977).
CITY CLERK RECORDER
OFFICIAL SEAL NORBERTA SANCHEZ NOTARY PUBLIC BERNALILLO County, New Mexico My Commission Expires MAY 8 1986
CITY OF ALBUQUERQUE
THIS MICROIMAGE IS THE BEST POSSIBLE REPRODUCTION DUE TO THE POOR QUALITY OF THE ORIGINAL DOCUMENT.

PLANS/PLATS ON FILE

FILE DESC: F-21/D033A

PLANS/PLATS 2

F 30 D 24 C 20 B 16 A 12 | CITY OF ALBUQUERQUE | C D F



THIS PLAN SHOT TWICE
ONCE ON LIGHT AND
ONCE ON DARK.

CITY OF ALBUQUERQUE
THIS MICROIMAGE IS THE BEST POSSIBLE REPRODUCTION DUE TO THE POOR QUALITY OF THE ORIGINAL DOCUMENT.

R# 21 DATE 2453 OF 92

CITY OF ALBUQUERQUE

This microimage is certified to be a complete and accurate copy of the original as it appears in the files of the PUBLIC WORKS DEPARTMENT - HYDROLOGY DIVISION and was filmed in the normal course of business.
The photographic processes used meet the Basic Microfilm Standards of the National Micrographics Association (MS115-1977).

Karen Aiken
CITY CLERK RECORDER

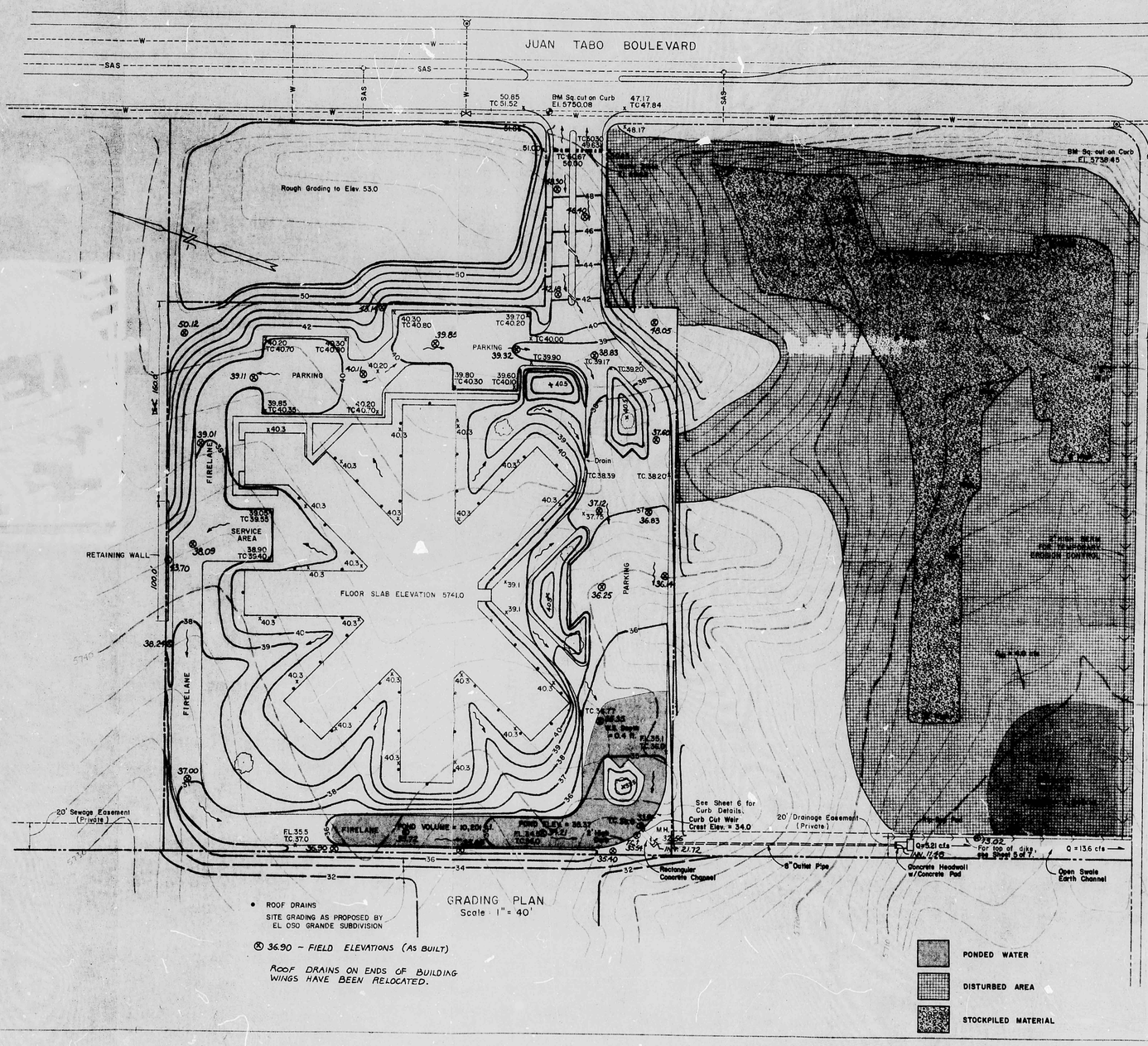
OFFICIAL SEAL
NORBERTA SANCHEZ
NOTARY PUBLIC
STATE OF NEW MEXICO
My Commission Expires MAY 8 1985

Norberta Sanchez

D 24 C 20 B 16 A 12

CITY OF ALBUQUERQUE

C D



GRADING PLAN
Scale: 1" = 40'

- ROOF DRAINS
  SITE GRADING AS PROPOSED BY EL OSO GRANDE SUBDIVISION
- ⊗ 36.90 – FIELD ELEVATIONS (AS BUILT)

ROOF DRAINS ON ENDS OF BUILDING WINGS HAVE BEEN RELOCATED.

PONDED WATER
DISTURBED AREA
STOCKPILED MATERIAL

SURVEY INFORMATION
FIELD NOTES

NO.	BY	DATE

BENCH MARKS
City of Albuquerque Bench Mark "5-F-21", 250' west of Int. Juan Tabo Boulevard NE and Gayle Drive NE, 80' +/- easterly roll in power pole NE-90, 0.1 ft. above ground. Elevation = 5740.199 ft. MSL.

South Boundary of Elena Gallegos Grant.

AS BUILT INFORMATION
CONSTRUCTION STAKED BY: ACCEPTANCE BY: DATE
VERIFICATION BY M.J.R. DATE 1/82
AS BUILTED BY W.T. DATE 1/82
CORRECTED BY DATE
MICRO-FILM INFORMATION
RECORDED BY DATE
NO.

ENGINEER'S SEAL
NEW MEXICO
REGISTERED PROFESSIONAL ENGINEER
12/16/82

NO.	DATE	REVISIONS	DESIGNED BY	DRAWN BY	CHECKED BY
1	1/11	Grading, Curb Cuts, Fire Lane, Contrs.	R.G.	W.T.	M.F.

DESIGN DATE 1/82
DRAWN DATE 1/82
CHECKED DATE 1/82

"AS BUILT"
I, hereby, certify that the "As Built" conditions are in substantial compliance with the approved drainage report and drainage plan.

CITY OF ALBUQUERQUE
MUNICIPAL DEVELOPMENT DEPARTMENT
ENGINEERING DIVISION

TITLE: FOUR SEASONS NURSING CENTER
DRAINAGE PLAN

APPROVALS	ENGINEER	DATE	APPROVALS	ENGINEER	DATE
City Engineer			Liquid Waste		
A.C.E.-Design			Traffic		
A.C.E.-Hydrology			Water		

DRAWING NO. | MAP NO. | SHEET 4 OF 7

F21/D33A

THIS PLAN SHOT TWICE
ONCE ON LIGHT AND
ONCE ON DARK.

CITY OF ALBUQUERQUE
THIS MICROIMAGE IS THE BEST POSSIBLE REPRODUCTION DUE TO THE POOR QUALITY OF THE ORIGINAL DOCUMENT.

BY 21 DATE 12/16/82 OF 12

CITY OF ALBUQUERQUE

This microimage is certified to be a complete and accurate copy of the original as it appears in the files of the PUBLIC WORKS DEPARTMENT – HYDROLOGY DIVISION and was filmed in the normal course of business. The photographic processes used meet the Basic Microfilm Standards of the National Micrographics Association (NMA15-1977).

Karen Aiken
CITY CLERK RECORDER

OFFICIAL SEAL
NORBERTA SANCHEZ
NOTARY PUBLIC
STATE OF NEW MEXICO
My Commission Expires 11-5-84

D 24 C 20 B 16 A 12

CITY OF ALBUQUERQUE

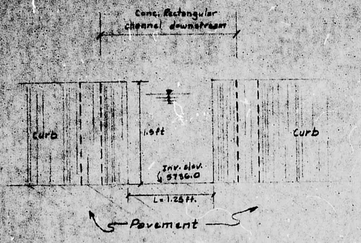
C D

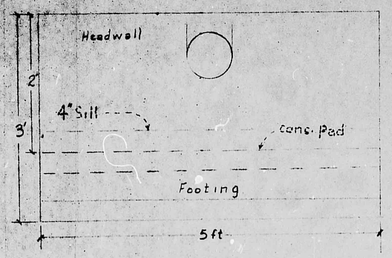
HYDROLOGY

F21/D33a
2 PLANS

F21/D33A

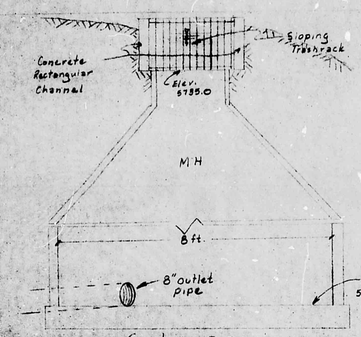
2 PLANS

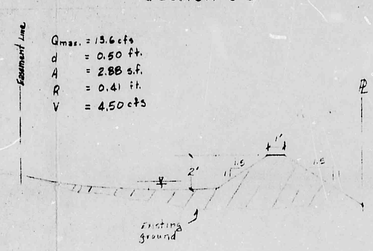




Section A-A

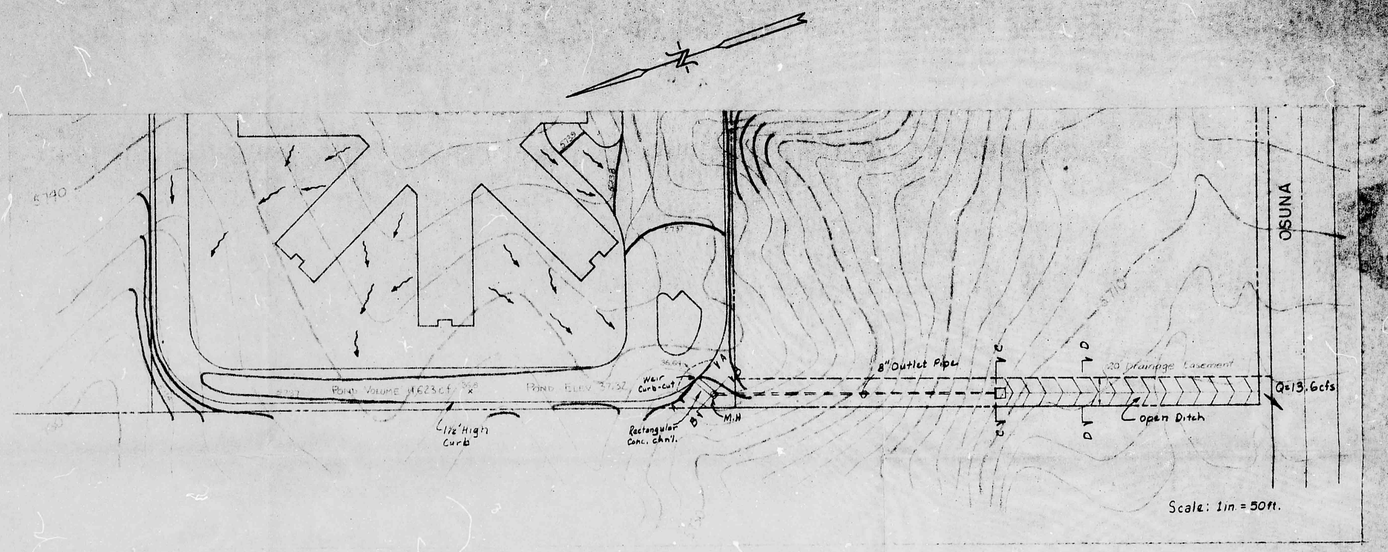
Section C-C



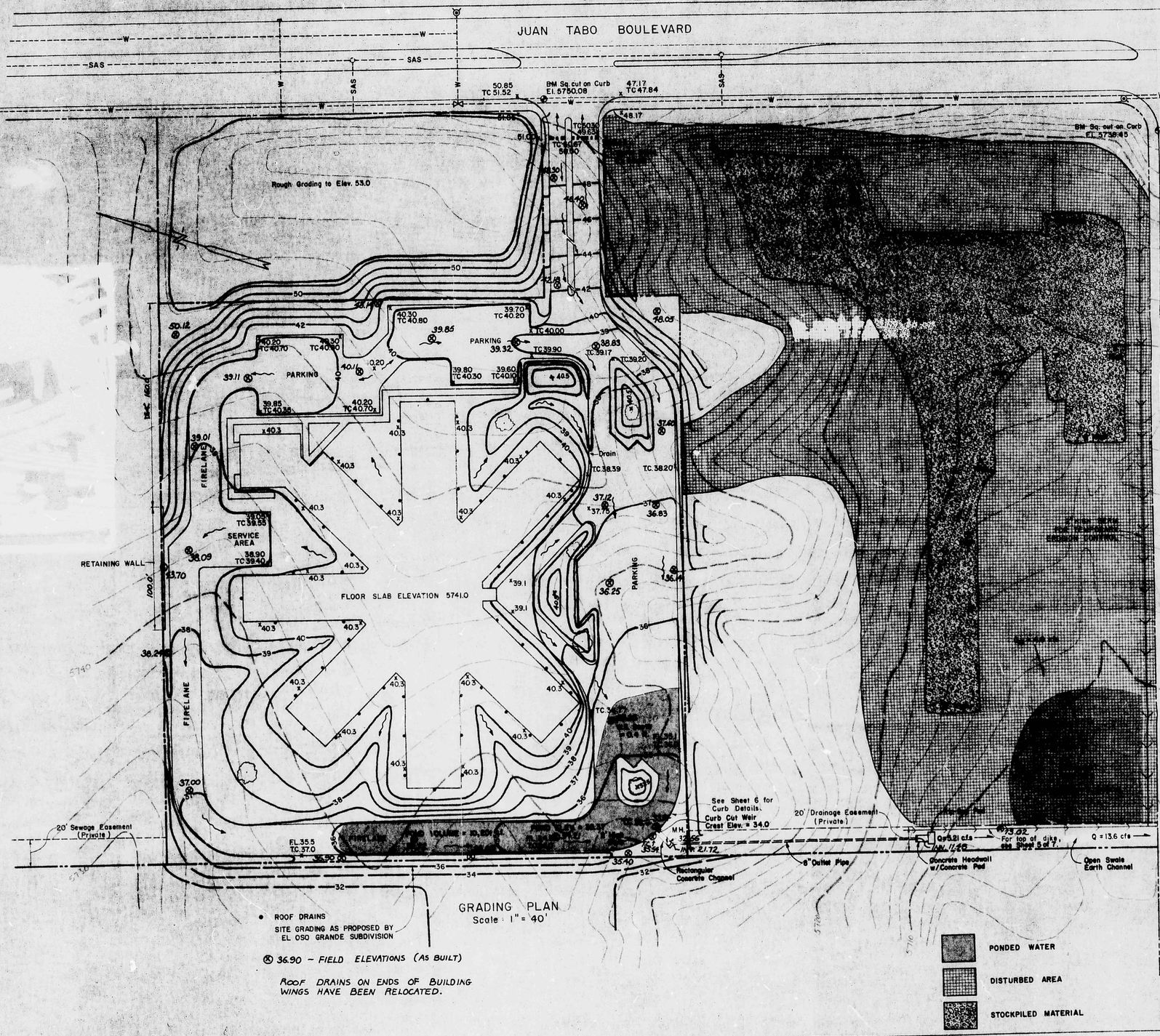


Section B-B

Section D-D


5740
Pond Volume 16623 cf
Pond Elev 37.32
Weir Curb-cut
8" Outlet Pipe
20' drainage Easement
Q=13.6cfs
1'
Open Ditch
1'
2'
1'
1'
1

CITY OF ALBUQUERQUE
THIS MICROIMAGE IS THE BEST POSSIBLE REPRODUCTION DUE TO THE POOR QUALITY OF THE ORIGINAL DOCUMENT



GRADING PLAN
Scale : 1" = 40'

- ROOF DRAINS
SITE GRADING AS PROPOSED BY EL OSO GRANDE SUBDIVISION

⊗ 36.90 – FIELD ELEVATIONS (AS BUILT)

ROOF DRAINS ON ENDS OF BUILDING WINGS HAVE BEEN RELOCATED.

AS BUILT INFORMATION

BENCH MARKS
City of Albuquerque Bench Mark "5-F-21", 350' west of Int. John Tabo Boulevard NE and Baja Drive NE, 60 ± easy well to power pole NE-SW, 0.1 ft. above ground. Punch line South Boundary of Eland Subdivision Grant.
Elevation = 5740.198 ft. MSL

CONTRACTOR
WORK DONE BY PROFESSIONAL ENGINEER BY
FIELD VERIFICATION BY M.J.R. DATE 4-82
CORRECTED BY W.T. DATE 4-82
MICRO-FILM INFORMATION
RECORDED BY
DATE

SURVEY INFORMATION
FIELD NOTES
NO. | BY | DATE

ENGINEER'S SEAL
REGISTERED PROFESSIONAL ENGINEER
7/16/82

NO.	DATE	REVISIONS / REMARKS	DESIGNED BY	DRAWN BY	CHECKED BY
1	7/16/82	Grading, Curb, Gutter & Erosion Control	B.G.	W.T.	M.R.

"AS BUILT"
I, hereby, certify that the "As Built" conditions are in substantial compliance with the approved drainage report and drainage plan.

CITY OF ALBUQUERQUE
MUNICIPAL DEVELOPMENT DEPARTMENT
ENGINEERING DIVISION

TITLE: FOUR SEASONS NURSING CENTER
DRAINAGE PLAN

APPROVALS	ENGINEER	DATE	APPROVALS	ENGINEER	DATE
City Engineer			Liquid Waste		
A.C.E.-Design			Traffic		
A.C.E.-Hydrology			Water		

DRAWING NO. | MAP NO. | SHEET 4 OF 7

F21/D33A