



City of Albuquerque

P.O. BOX 1293 ALBUQUERQUE, NEW MEXICO 87103

July 24, 1992

Elvidio Diniz
Resource Technology, Inc.
2129 Osuna Road, NE Suite 2A
Albuquerque, New Mexico 87113

RE: REVISED GRADING/PAVING PLAN FOR LOTS 1A & 1B OF
FAITH ADDITION (F-21/D59) REVISION DATED JULY 14, 1992

Dear Mr. Diniz:

Based on the information provided on your submittal of July 15, 1992, the above referenced plan is approved for Grading/Paving plan.

Please be advised that once the project is completed, a field inspection must be requested. Please provide the drainage file number when calling in for the inspection.

If I can be of further assistance, please feel free to call me at 768-2650.

Cordially,

Bernie J. Montoya, C.E.
Engineering Assistant

xc: Alan Martinez

BJM/bsj
(WP+1791)

PUBLIC WORKS DEPARTMENT

LOTS 1A & 1B DRAINAGE INFORMATION SHEET

PROJECT TITLE: FAITH ADDITION ZONE ATLAS/DRAINAGE FILE # F-21/D59

LEGAL DESCRIPTION: LOTS 1A & 1B FAITH ADDITION

CITY ADDRESS: _____

ENGINEERING FIRM: RESOURCE TECHNOLOGY

CONTACT: GREG CLARKE

ADDRESS: 2129 OSUNA RD. NE SUITE 200

PHONE: 345-3115

OWNER: _____

CONTACT: _____

ADDRESS: _____

PHONE: _____

ARCHITECT: MIKE LAZAR

CONTACT: _____

ADDRESS: _____

PHONE: 265-7491

SURVEYOR: _____

CONTACT: _____

ADDRESS: _____

PHONE: _____

CONTRACTOR: _____

CONTACT: _____

ADDRESS: _____

PHONE: _____

PRE-DESIGN MEETING:

☐ YES

DRB. NO. _____

☐ NO

EPC NO. _____

☐ COPY OF CONFERENCE
RECAP SHEET PROVIDED

PROJECT NO. _____

TYPE OF SUBMITTAL:

☐ DRAINAGE REPORT

☒ DRAINAGE PLAN

☐ CONCEPTUAL GRADING & DRAIN PLAN

☒ GRADING PLAN

☐ EROSION CONTROL PLAN

☐ ENGINEER'S CERTIFICATION

CHECK TYPE OF APPROVAL SOUGHT:

☐ SECTOR PLAN APPROVAL

☐ SKETCH PLAT APPROVAL

☐ PRELIMINARY PLAT APPROVAL

☐ SITE DEVELOPMENT PLAN APPROVAL

☐ FINAL PLAT APPROVAL

☐ BUILDING PERMIT APPROVAL

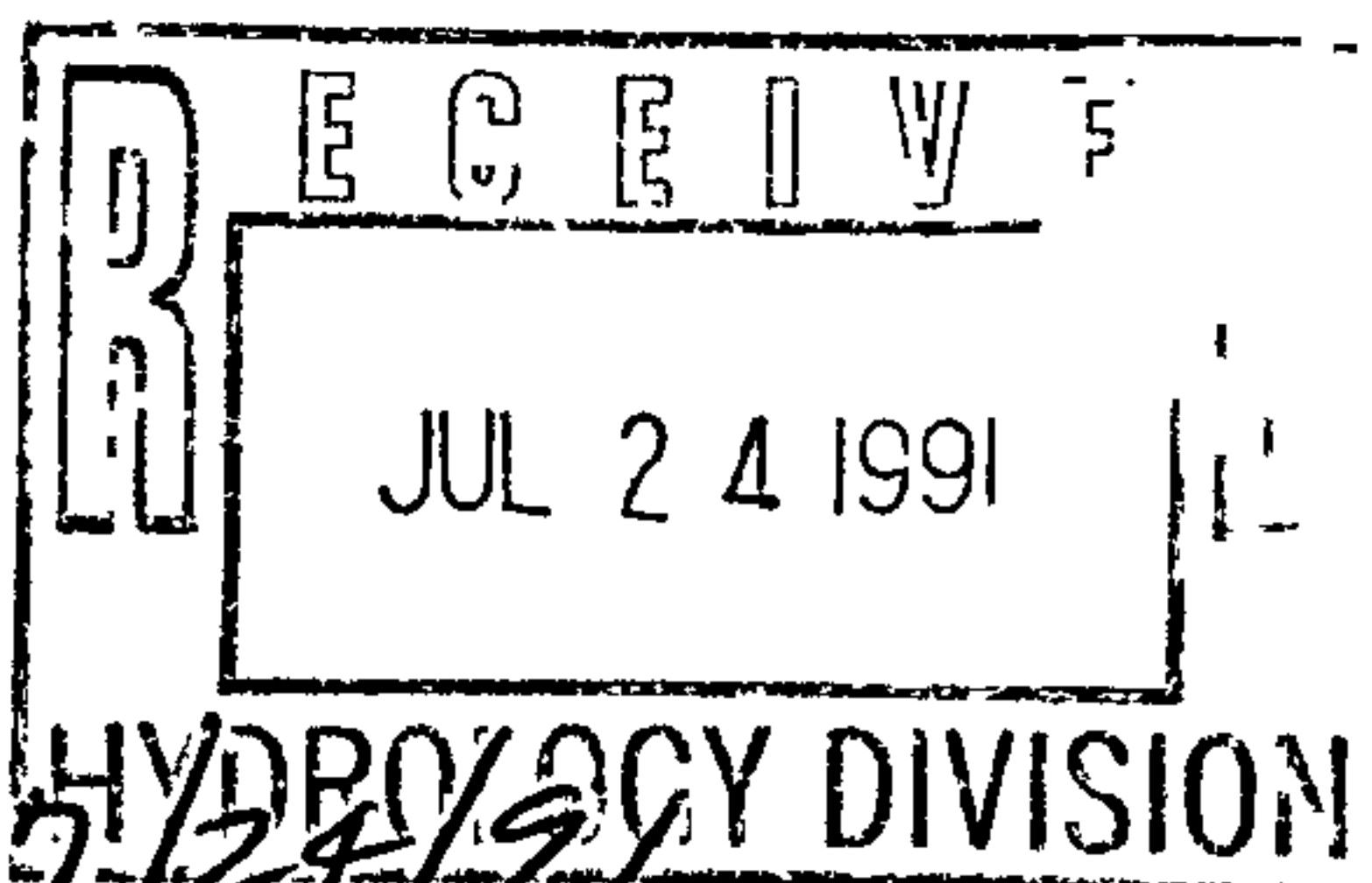
☐ FOUNDATION PERMIT APPROVAL

☐ CERTIFICATE OF OCCUPANCY
APPROVAL

☐ ROUGH GRADING PERMIT APPROVAL

☐ GRADING/PAVING PERMIT APPROVAL


☐ OTHER _____ (SPECIFY)



DATE SUBMITTED: 7/24/91

BY: GREG CLARKE

TRANSMITTAL **RECEIVED**
JUL 24 1991


Resource Technology, Inc.
ENGINEERS & ENVIRONMENTAL SCIENTISTS
2129 OSUNA NE - SUITE 2 A, ALBUQUERQUE, NEW MEXICO 87113
TELEPHONE - (505) 345 - 3116

To: C.O.A. HYDROLOGY

From: GREG CLARKE

Date: 7/24/91

Our Project No. 90-050

Attn: _____

Re: GRADING & DRAINAGE PLAN

IF MATERIAL RECEIVED IS NOT AS LISTED,
PLEASE NOTIFY US AT ONCE.

WE ARE SENDING YOU

(F-21/D59)

☐ ATTACHED

☐ TRACINGS

☐ SHOP DRAWINGS

☐ CATALOGS

☐ PRINTS

☐ COPY OF LETTER

☐ DOCUMENTS

☐ UNDER SEPARATE COVER VIA _____

☐ SPECIFICATIONS

☒ GRADING & DRAINAGE RESUBMITTAL

COPIES	DATE	ITEM
1	7/24/91	BLUELINE OF REVISED SITE PLAN
		FOR YOUR APPROVAL
1	7/24/91	DRAINAGE INFORMATION SHEET
1	7/24/91	8 1/2 x 11 COPY OF PREVIOUSLY APPROVED
		DRAINAGE PLAN.

Remarks: AS OF APRIL 27, 1990 THE DRAINAGE PLAN FOR
THIS LOT (F-21/D59) HAVE PREVIOUSLY BEEN APPROVED.
DUE TO REVISED PARKING LOT LAYOUT WE ARE RESUBMITTING
PLAN FOR APPROVAL. CONTACT ME AT THE ABOVE
NUMBER SHOULD YOU HAVE ANY QUESTIONS.

Copy To: _____

THANK-YOU, Greg Clarke

DRAINAGE INFORMATION SHEET

PROJECT TITLE: LOTS 1A + 1-B FAITH ADDITION ZONE ATLAS/DRAINAGE FILE # F-21-~~7~~1059

LEGAL DESCRIPTION: LOTS 1A + 1-B FAITH ADDITION

CITY ADDRESS: NONE PROVIDED

ENGINEERING FIRM: RESOURCE TECHNOLOGY, INC. CONTACT: GREG CLARK

ADDRESS: 2129 OSUNA RD. SUITE 200 PHONE: 345-3115

OWNER: _____ CONTACT: _____

ADDRESS: _____ PHONE: _____

ARCHITECT: _____ CONTACT: _____

ADDRESS: _____ PHONE: _____

SURVEYOR: _____ CONTACT: _____

ADDRESS: _____ PHONE: _____

CONTRACTOR: _____ CONTACT: _____

ADDRESS: _____ PHONE: _____

PRE-DESIGN MEETING:

☒ YES

☐ NO

☐ COPY OF CONFERENCE
RECAP SHEET PROVIDED

DRB. NO. _____

EPC NO. _____

PROJECT NO. _____

TYPE OF SUBMITTAL:

☐ DRAINAGE REPORT

☒ DRAINAGE PLAN

☐ CONCEPTUAL GRADING & DRAIN PLAN

☒ GRADING PLAN

☐ EROSION CONTROL PLAN

☐ ENGINEER'S CERTIFICATION

CHECK TYPE OF APPROVAL SOUGHT:

☐ SECTOR PLAN APPROVAL

☐ SKETCH PLAT APPROVAL

☐ PRELIMINARY PLAT APPROVAL

☐ SITE DEVELOPMENT PLAN APPROVAL

☐ FINAL PLAT APPROVAL

☒ BUILDING PERMIT APPROVAL

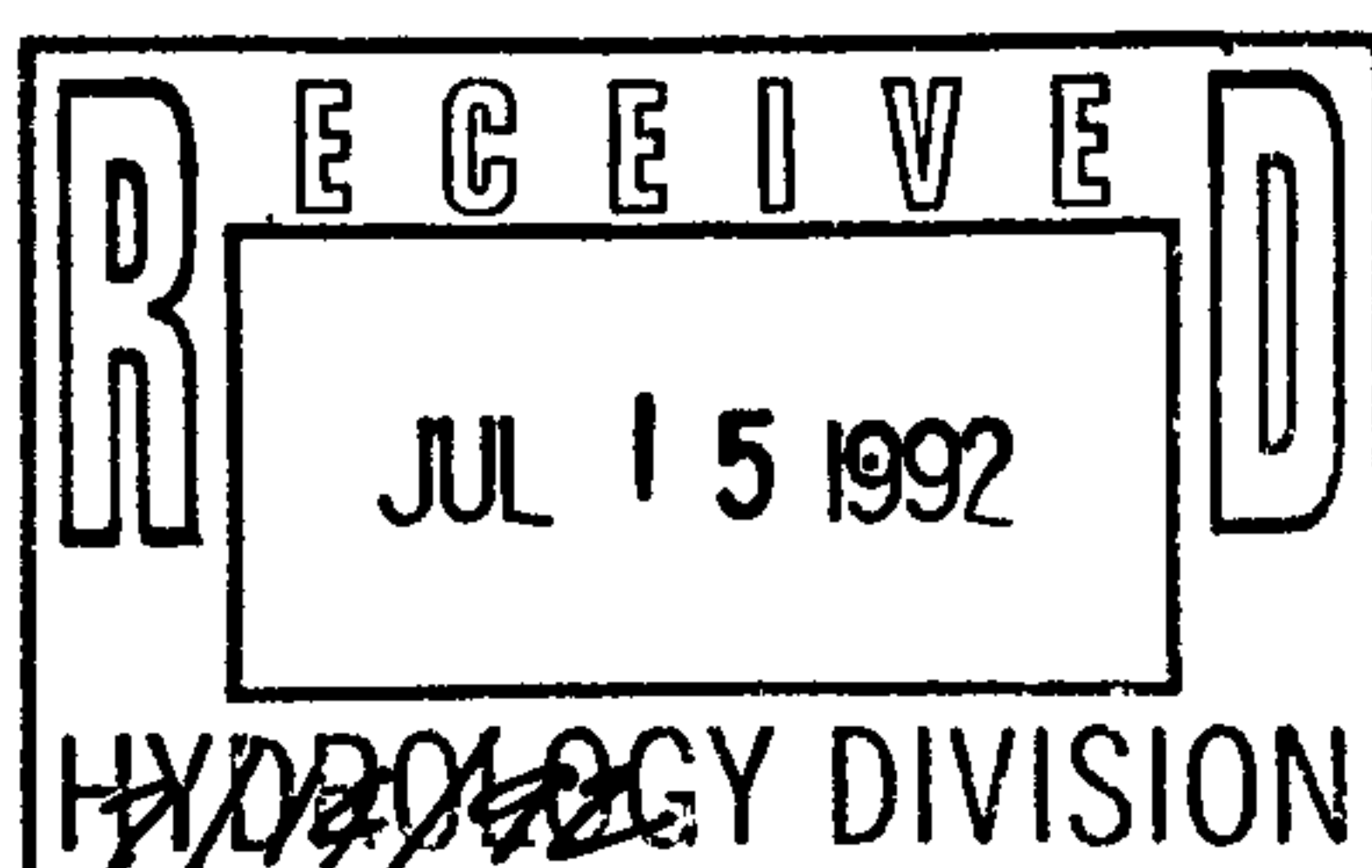
☐ FOUNDATION PERMIT APPROVAL

☐ CERTIFICATE OF OCCUPANCY
APPROVAL

☐ ROUGH GRADING PERMIT APPROVAL

☐ GRADING/PAVING PERMIT APPROVAL

☐ OTHER _____ (SPECIFY)



DATE SUBMITTED: 7/15/92

BY: Greg C. Clark

TRANSMITTAL



Resource Technology, Inc.
ENGINEERS & ENVIRONMENTAL SCIENTISTS
2129 OSUNA NE - SUITE 2A, ALBUQUERQUE, NEW MEXICO 87113
TELEPHONE - (505) 346 - 3116

To: C.O.A. - HYDROLOGY

From :

Date :

Our Project No. UJVDPC

HYDROLOGY DIVISION

IF MATERIAL RECEIVED IS NOT AS LISTED,
PLEASE NOTIFY US AT ONCE.

Attn : _____

Re: _____

WE ARE SENDING YOU

- ☐ ATTACHED

- ☐ TRACINGS

- ☐ SHOP DRAWINGS

- ☐ CATALOGS

- ☒ PRINTS

- ☐ COPY OF LETTER

- ☐ DOCUMENTS

- ☐ UNDER SEPARATE COVER VIA

- ☐ SPECIFICATIONS

-

[illegible]

Remarks: ~~NO~~ ADDITIONAL ~~2~~ WIDTH OF THE ~~FEED~~ DRIVEWAY
WAS MODIFIED.

Copy To :



City of Albuquerque

P.O. BOX 1293 ALBUQUERQUE, NEW MEXICO 87103

August 2, 1991

Elvidio Diniz
Resource Technology
2129 Osuna Road, NE
Albuquerque, New Mexico 87113

RE: REVISED GRADING/PAVING PLAN FOR LOTS 1A & 1B OF FAITH ADDITION (F-21/D59)
ENGINEER'S STAMP DATED JULY 23, 1991, RECEIVED JULY 24, 1991


Dear Mr. Diniz:

Based on the information provided on your July 24, 1991 resubmittal, the above referenced site is approved for grading/paving.

Please be advised that once the project is completed, a field inspection must be requested (provide drainage file number when requesting inspection).

If I can be of further assistance, please feel free to contact me at 768-2650.

Sincerely,


Bernie J. Montoya, C.E.
Engineering Assistant

BJM:jc
WP+1791

PUBLIC WORKS DEPARTMENT

Walter H. Nickerson, Jr., P.E.
Assistant Director Public Works

ENGINEERING GROUP

Telephone (505) 768-2500

AN EQUAL OPPORTUNITY EMPLOYER



HERBERT M. DENISH
AND ASSOCIATES, INC.
URBAN CONSULTANTS

DEAR MR. AGUIRRE,

AS PER OUR CONVERSATION, ON 6/6/90 @
10:20 AM, I AM SUBMITTING THIS PLAN TO
YOU FOR YOUR SIGNATURE. AS REQUIRED, THE
DRAINAGE PLAN WAS RE-SUBMITTED AND APPROVED
ON APPROX. MAY 15.

THE DRB # IS DRB-90-143 AND
THE SITE PLAN WAS DELEGATED ON
APRIL 17, 1990.

PLEASE CALL WHEN FINISHED. I WILL
COME PICK THE PLANS BACK UP. THANK YOU.

BILL TRIPP

FILE COPY



City of Albuquerque

P.O. BOX 1293 ALBUQUERQUE, NEW MEXICO 87103

May 8, 1990

Elvidio Diniz, P.E.
Resource Technology
2129 Osuna Road, NE Suite #2A
Albuquerque, New Mexico 87113

RE: GRADING/PAVING PLAN FOR LOT 1A & 1B OF FAITH ADDITION
(F-21/D59) REVISION DATED APRIL 27, 1990

Dear Mr. Diniz:

Based on the information provided on your resubmittal of April 27, 1990, the referenced drainage plan is approved for Grading/Paving.

Please be advised that once the project is completed, a request for inspection must be called in. The drainage file number must accompany the request.

If I can be of further assistance, please feel free to call me at 768-2650.

Cordially,

for *Fred J. Aguirre*
Fred J. Aguirre, P.E.
Hydrologist

BJM:FJA/bsj
(WP+1791)

PUBLIC WORKS DEPARTMENT

Walter H. Nickerson, Jr., P.E.
Assistant Director Public Works

ENGINEERING GROUP

Telephone (505) 768-2500

AN EQUAL OPPORTUNITY EMPLOYER

DRAINAGE INFORMATION SHEET

F21/P39

PROJECT TITLE: LOTS 1A & 1-B FAITH ADDITION ZONE ATLAS/DRAINAGE FILE # F-21-2

LEGAL DESCRIPTION: LOTS 1-A & 1-B FAITH ADDITION

CITY ADDRESS: _____

ENGINEERING FIRM: RESOURCE TECHNOLOGY, INC. CONTACT: RAY GOMEZ

ADDRESS: 2129 OSUNA ROAD NE. PHONE: 345-3115

OWNER: _____ CONTACT: _____

ADDRESS: _____ PHONE: _____

ARCHITECT: _____ CONTACT: _____

ADDRESS: _____ PHONE: _____

SURVEYOR: _____ CONTACT: _____

ADDRESS: _____ PHONE: _____

CONTRACTOR: _____ CONTACT: _____

ADDRESS: _____ PHONE: _____

PRE-DESIGN MEETING:

____ YES

DRB. NO. _____

____ NO

EPC NO. _____

____ COPY OF CONFERENCE
RECAP SHEET PROVIDED

PROJECT NO. _____

TYPE OF SUBMITTAL:

____ DRAINAGE REPORT

☒ DRAINAGE PLAN

____ CONCEPTUAL GRADING & DRAIN PLAN

☒ GRADING PLAN

____ EROSION CONTROL PLAN

____ ENGINEER'S CERTIFICATION

CHECK TYPE OF APPROVAL SOUGHT:

____ SECTOR PLAN APPROVAL

____ SKETCH PLAT APPROVAL

____ PRELIMINARY PLAT APPROVAL

____ SITE DEVELOPMENT PLAN APPROVAL

____ FINAL PLAT APPROVAL

____ BUILDING PERMIT APPROVAL

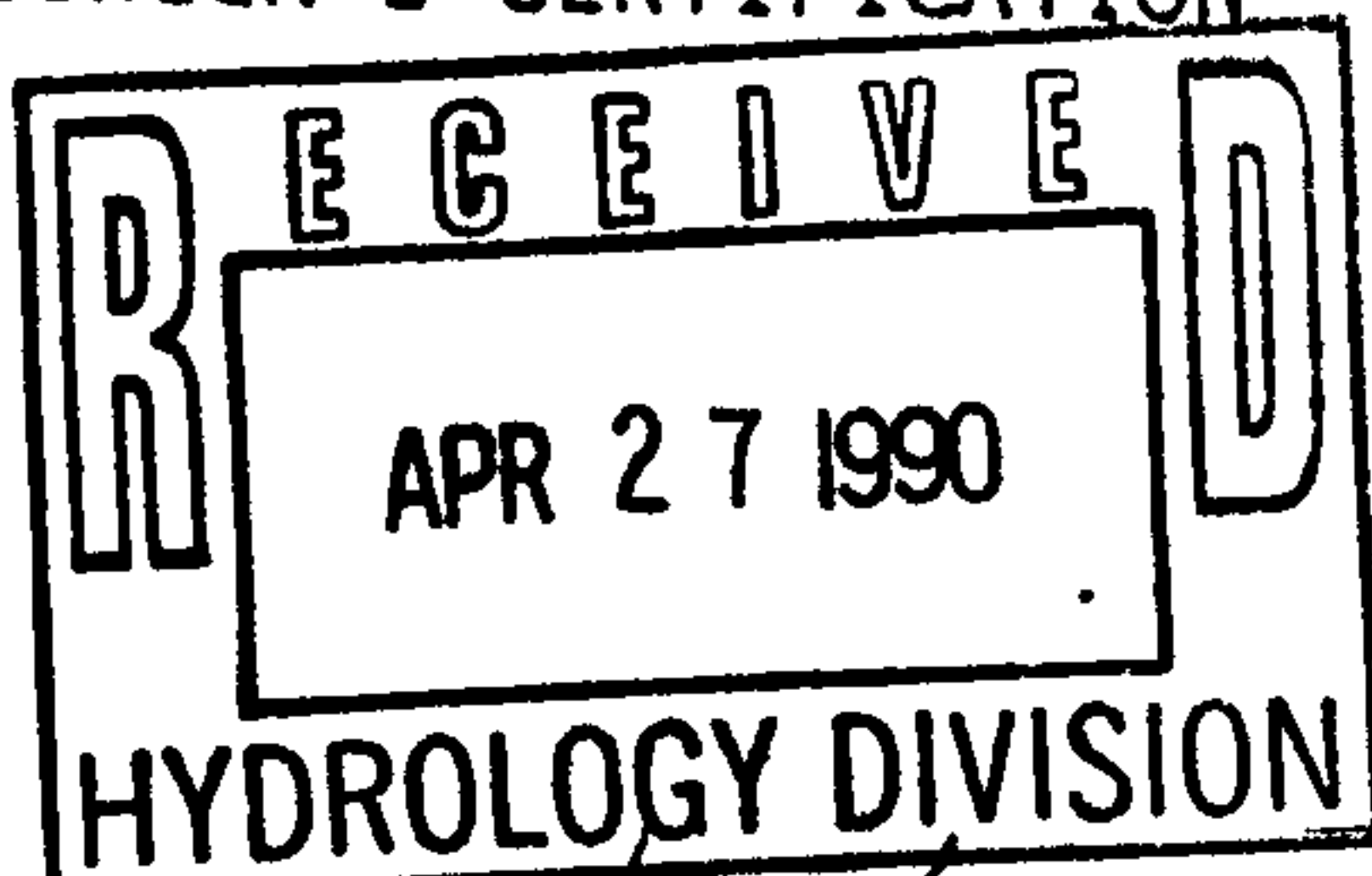
____ FOUNDATION PERMIT APPROVAL

____ CERTIFICATE OF OCCUPANCY
APPROVAL

____ ROUGH GRADING PERMIT APPROVAL

☒ GRADING/PAVING PERMIT APPROVAL (RESUBMITTAL)


____ OTHER _____ (SPECIFY):



DATE SUBMITTED: 4/26/90

BY: RAY GOMEZ

TRANSMITTAL


Resource Technology, Inc.
 ENGINEERS & ENVIRONMENTAL SCIENTISTS
 2129 OSUNA NE - SUITE 2 A, ALBUQUERQUE, NEW MEXICO 87113
 TELEPHONE - (505) 345 - 3115

To : L.O.A. - HYDROLOGY

From : RAY GOMEZ

Date : 4/26/90

Our Project No. 90-050

Attn : _____

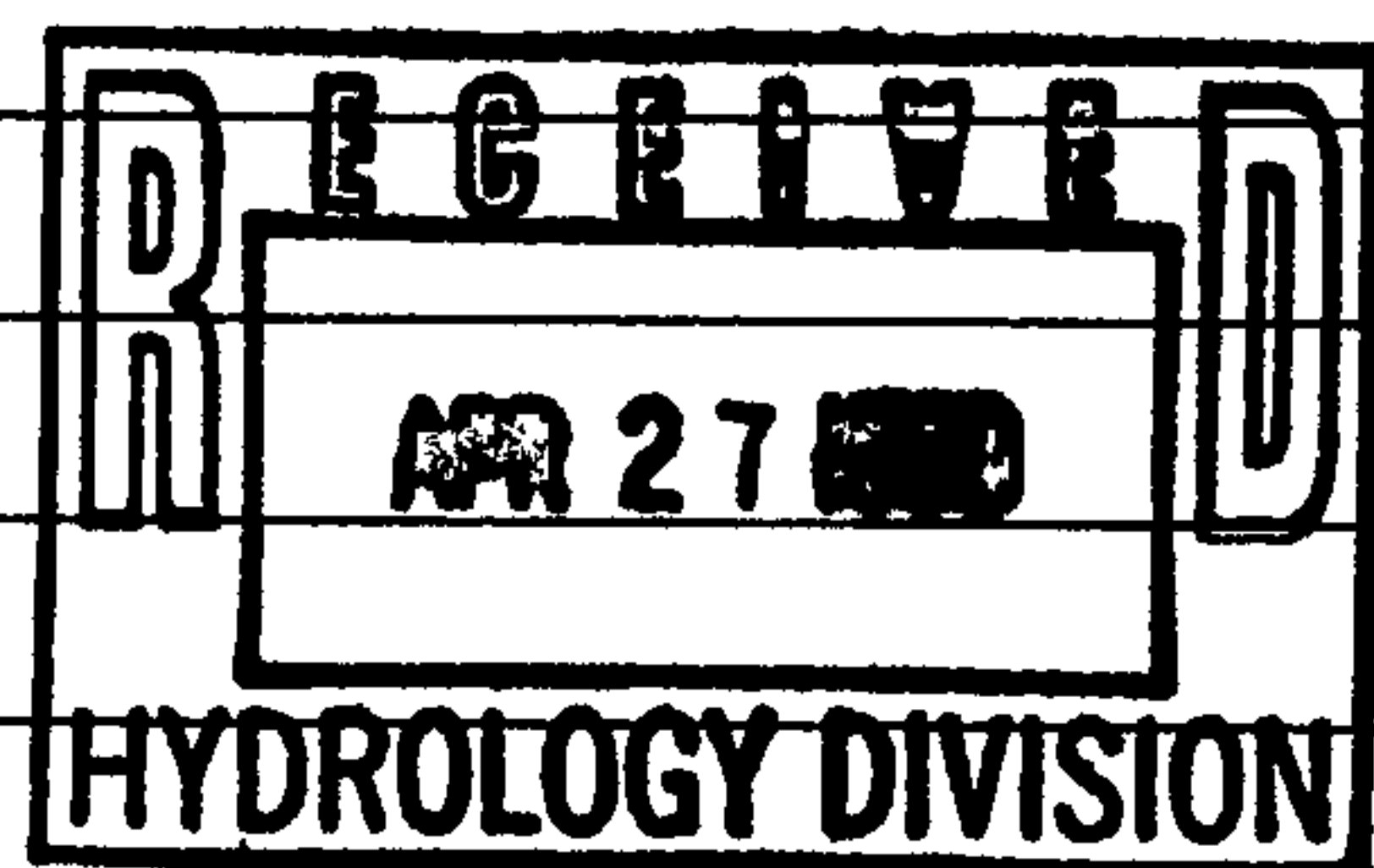
Re : FAITH ADDITION GRADING & DRAINAGE

IF MATERIAL RECEIVED IS NOT AS LISTED,
PLEASE NOTIFY US AT ONCE.

WE ARE SENDING YOU

- | | |
|---|--|
| <input type="checkbox"/> ATTACHED | <input type="checkbox"/> TRACINGS |
| <input type="checkbox"/> SHOP DRAWINGS | <input type="checkbox"/> CATALOGS |
| <input type="checkbox"/> PRINTS | <input type="checkbox"/> COPY OF LETTER |
| <input type="checkbox"/> DOCUMENTS | <input type="checkbox"/> UNDER SEPARATE COVER VIA _____ |
| <input type="checkbox"/> SPECIFICATIONS | <input checked="" type="checkbox"/> <u>GRADING & DRAINAGE PLAN</u> |

COPIES	DATE	ITEM
1	4-27-90	BLUE LINE COPY OF PLAN
1		DRAINAGE INFORMATION SHEET



Remarks : FOR GRADING/PAVING PERMIT APPROVAL

Copy To : _____



City of Albuquerque

P.O. BOX 1293 ALBUQUERQUE, NEW MEXICO 87103

April 12, 1990

Elvidio Diniz
Resource Technology
2129 Osuna NE Suite 2A
Albuquerque, NM 87113

RE: CONCEPTUAL DRAINAGE PLAN FOR LOTS 1A & 1-B FAITH ADDITION (F-21/D59)
RECEIVED APRIL 6, 1990 ENGINEER'S STAMP DATED APRIL 6, 1990

Dear Mr. Diniz:

Based on the information provided on your April 6, 1990 submittal, listed are some concerns that will need to be addressed prior to final approval:

1. If the building is existing, you are not seeking building permit approval. From your narrative, I am assuming that you are seeking grading/paving approval.
2. Typical section of the roadway going to Eubank. Spot elevations on both sides and middle of roadway.
3. How will sediment from the dirt portion be controlled when it enters the asphalt portion.
4. T.B.M. must be permanently marked for future use.
5. Existing contours on the Southside of the property indicate some off-site flows from the south. Please address.
6. More spot elevations on the top of pavement and top of curb within the proposed paved parking.

If I can be of further assistance, please feel free to contact me at 768-2650.

Sincerely,

for Benito Montoya
Fred J. Aguirre
Hydrology Division

BJM:FJA:jc
WP+1791

PUBLIC WORKS DEPARTMENT

DRAINAGE INFORMATION SHEET

PROJECT TITLE: CONCEPTUAL DRAINAGE PLAN ZONE ATLAS/DRAINAGE FILE # F21/059

LEGAL DESCRIPTION: LOTS 1-A & 1-B FAITH ADDITION W/H THE ELENA GALLEGOS GRANT.

CITY ADDRESS: _____

ENGINEERING FIRM: RESOURCE TECHNOLOGY CONTACT: RAY GOMEZ

ADDRESS: 2129 OSUNA NE SUITE 2A PHONE: 345-3115

OWNER: _____ CONTACT: _____

ADDRESS: _____ PHONE: _____

ARCHITECT: _____ CONTACT: _____

ADDRESS: _____ PHONE: _____

SURVEYOR: _____ CONTACT: _____

ADDRESS: _____ PHONE: _____

CONTRACTOR: _____ CONTACT: _____

ADDRESS: _____ PHONE: _____

PRE-DESIGN MEETING:

☒ YES

☐ NO

DRB NO. _____

EPC NO. _____

No COPY OF CONFERENCE
RECAP SHEET PROVIDED

PROJECT NO. _____

TYPE OF SUBMITTAL:

☐ DRAINAGE REPORT

☐ DRAINAGE PLAN

☒ CONCEPTUAL GRADING & DRAIN PLAN

☐ GRADING PLAN

☐ EROSION CONTROL PLAN

☐ ENGINEER'S CERTIFICATION

CHECK TYPE OF APPROVAL SOUGHT:

☐ SECTOR PLAN APPROVAL

☐ SKETCH PLAT APPROVAL

☐ PRELIMINARY PLAT APPROVAL

☐ SITE DEVELOPMENT PLAN APPROVAL

☐ FINAL PLAT APPROVAL

☒ BUILDING PERMIT APPROVAL

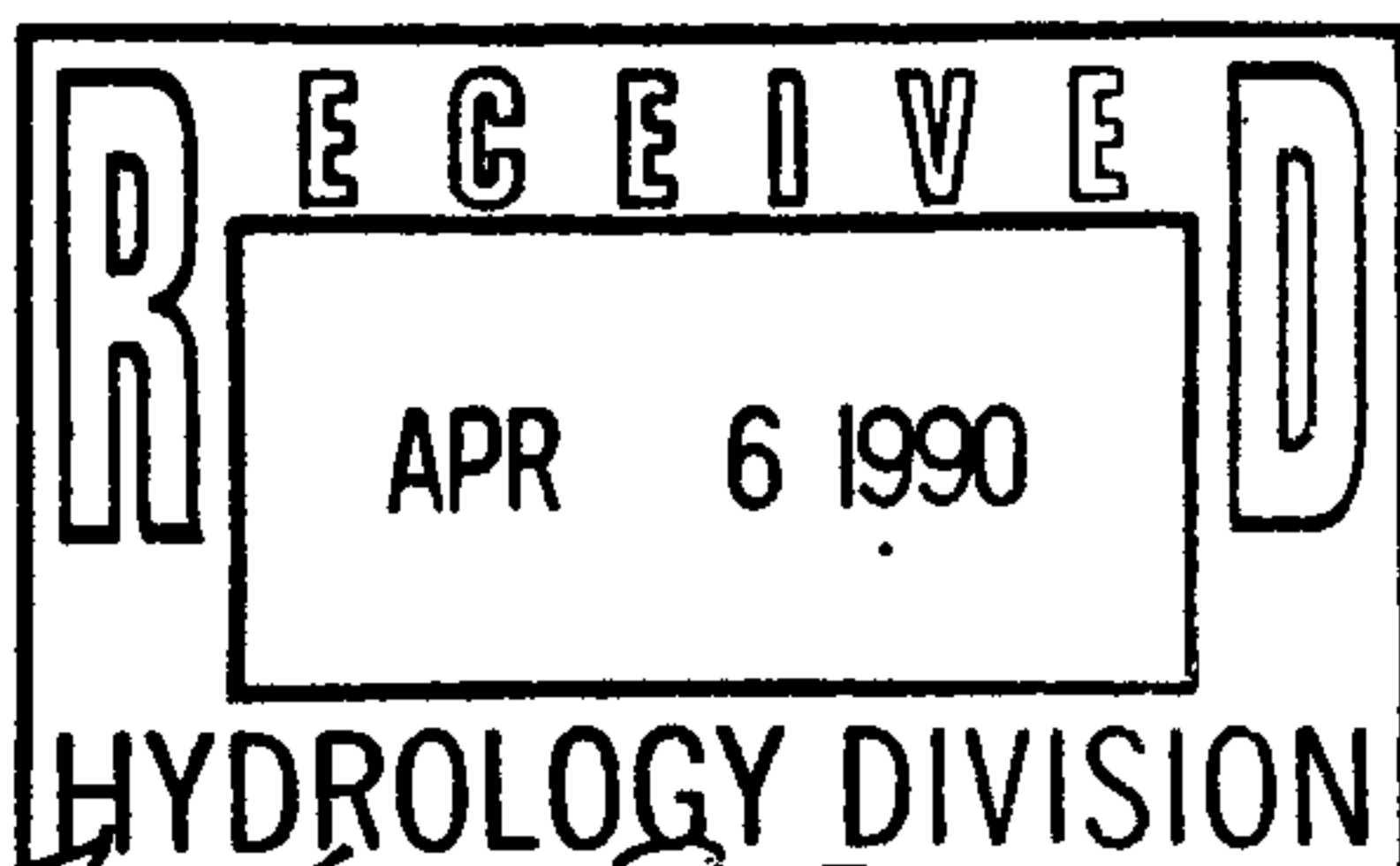
☐ FOUNDATION PERMIT APPROVAL

☐ CERTIFICATE OF OCCUPANCY
APPROVAL

☐ ROUGH GRADING PERMIT APPROVAL

☐ GRADING/PAVING PERMIT APPROVAL

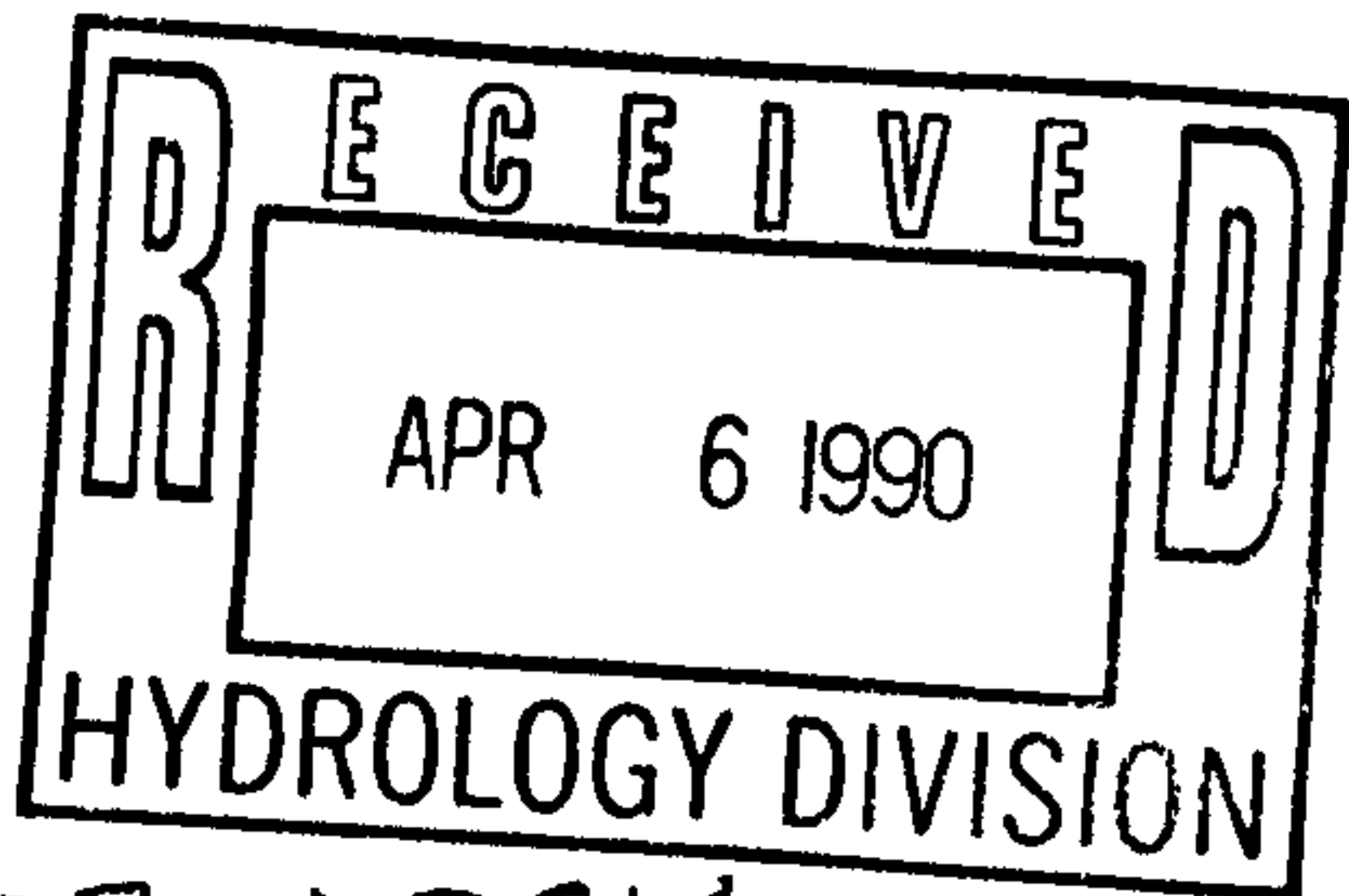
☐ OTHER _____ (SPECIFY).




DATE SUBMITTED: 4-6-90

BY: RAY GOMEZ

TRANSMITTAL




Resource Technology, Inc.
ENGINEERS & ENVIRONMENTAL SCIENTISTS
2129 OSUNA NE - SUITE 2 A, ALBUQUERQUE, NEW MEXICO 87113
TELEPHONE - (505) 345 - 3115

To : COA - HYDROLOGY

From : RAY GOMEZ

Date : APRIL 6, 1990

Our Project No. _____

Attn : _____

Re : CONCEPTUAL DRAINAGE PLAN

IF MATERIAL RECEIVED IS NOT AS LISTED,
PLEASE NOTIFY US AT ONCE.

WE ARE SENDING YOU

- | | |
|---|---|
| <input type="checkbox"/> ATTACHED | <input type="checkbox"/> TRACINGS |
| <input type="checkbox"/> SHOP DRAWINGS | <input type="checkbox"/> CATALOGS |
| <input type="checkbox"/> PRINTS | <input type="checkbox"/> COPY OF LETTER |
| <input type="checkbox"/> DOCUMENTS | <input type="checkbox"/> UNDER SEPARATE COVER VIA _____ |
| <input type="checkbox"/> SPECIFICATIONS | <input type="checkbox"/> _____ |

COPIES	DATE	ITEM
1	4-6	DRAINAGE INFO. SHEET
1	4-6	CONCEPTUAL DRAINAGE PLAN
		FOR "LOTS 1-A & 1-B OF
		THE FAITH ADDITION"

Remarks : _____

Copy To : _____