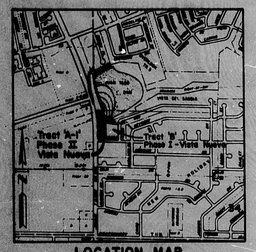
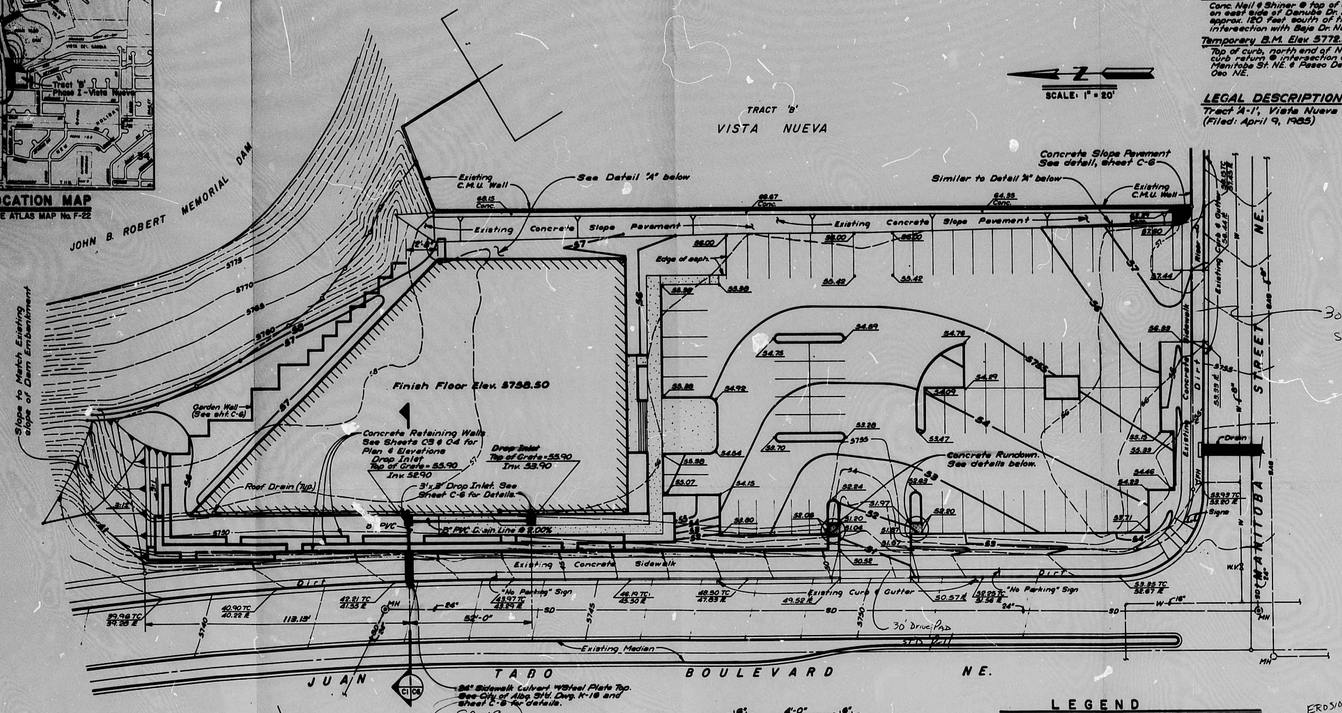
PUBLIC WORKS/HYDROLOGY 1 OF 2

F22/D20



LOCATION MAP
ZONE ATLAS MAP No. F-22



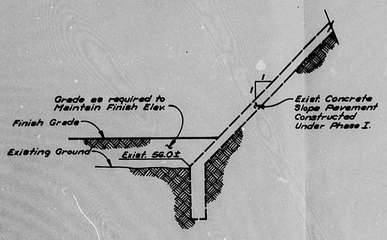
BENCH MARK
ACS Stn. 6-F22, Elev. 5055.56
Conc. Nail & Shiner @ top of curb on east side of Danube Dr. NE., approx. 120 feet south of the intersection with Baja Dr. NE.

Temporary B.M. Elev. 5778.99
Top of curb, north end of NE. curb returns, intersection of Manitoba St. NE. & Paseo Del Oso NE.

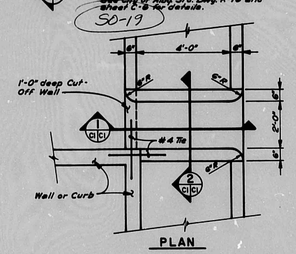
LEGAL DESCRIPTION
Tract 'A-1', Vista Nueva
(Filed: April 9, 1985)

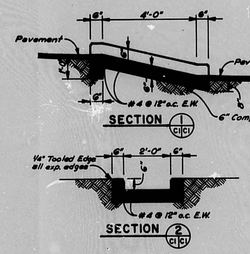
BARKER-BOL & ASSOCIATES
ARCHITECTS & PLANNERS
205 GOLD S.W.
ALBUQUERQUE, NEW MEXICO 87102 505-842-9103

JOB NO.
DATE
REVISIONS



DETAIL "A"
NO SCALE





CONCRETE RUNDOWN DETAILS
SCALE: 1/2" = 1'-0"

LEGAL

57	Existing Surface Contour
57	Finish Grade Contour
SAS	Existing Sanitary Sewer W/Manhole
SD	Existing Storm Drain W/Manhole
W	Existing Waterline W/Valve
	Existing Fire Hydrant
	Property Line
	New Sidewalk
5263	Finish Spot Elevation
56.60 TC 56.07 F	Top of Curb & Flowline Elevation

EROSION CONTROL PLAN? See Report & Phase I note on drawings for example

NOTE:
UNLESS OTHERWISE SHOWN OR CALLED FOR ON THESE SITE WORK DRAWINGS (SHEETS C-1 THROUGH C-6) AND/OR PROJECT SPECIFICATIONS, ALL MATERIALS AND CONSTRUCTION METHODS FOR SITE WORK SHALL CONFORM TO THE APPLICABLE SECTIONS OF THE CITY OF ALBUQUERQUE INTERIM STANDARD SPECIFICATIONS - PUBLIC WORKS CONSTRUCTION, 1985 EDITION.

APPROVED FOR DRAINAGE
12/4/85
DATE
Roger A. Nelson Pe Hydrology
SIGNATURE
ADVISE DRAINAGE INSPECTOR WHEN GRADING STARTED

RECEIVED
NOV 01 1985
HYDROLOGY SECTION

GRADING PLAN
TRACT 'A-1'
VISTA NUEVA - PHASE II

SHEET NO. C-1 OF 6 SHEETS

9-25-85
11-1-85

R# 1a DATE 3-24-10 DOE

CITY OF ALBUQUERQUE

This microimage is certified to be a complete and accurate copy of the original as it appears in the files of the Public Works Department and was created in the normal course of business.

The photographic process used meets the Basic Microfilm Standards of the National Micrographics Association (NMA15-1977)

11-5-82
DIRECTOR

Roberta Duran
NOTARY PUBLIC
OFFICIAL SEAL
Roberta Duran
NOTARY PUBLIC
STATE OF NEW MEXICO
My commission expires 4-14-14

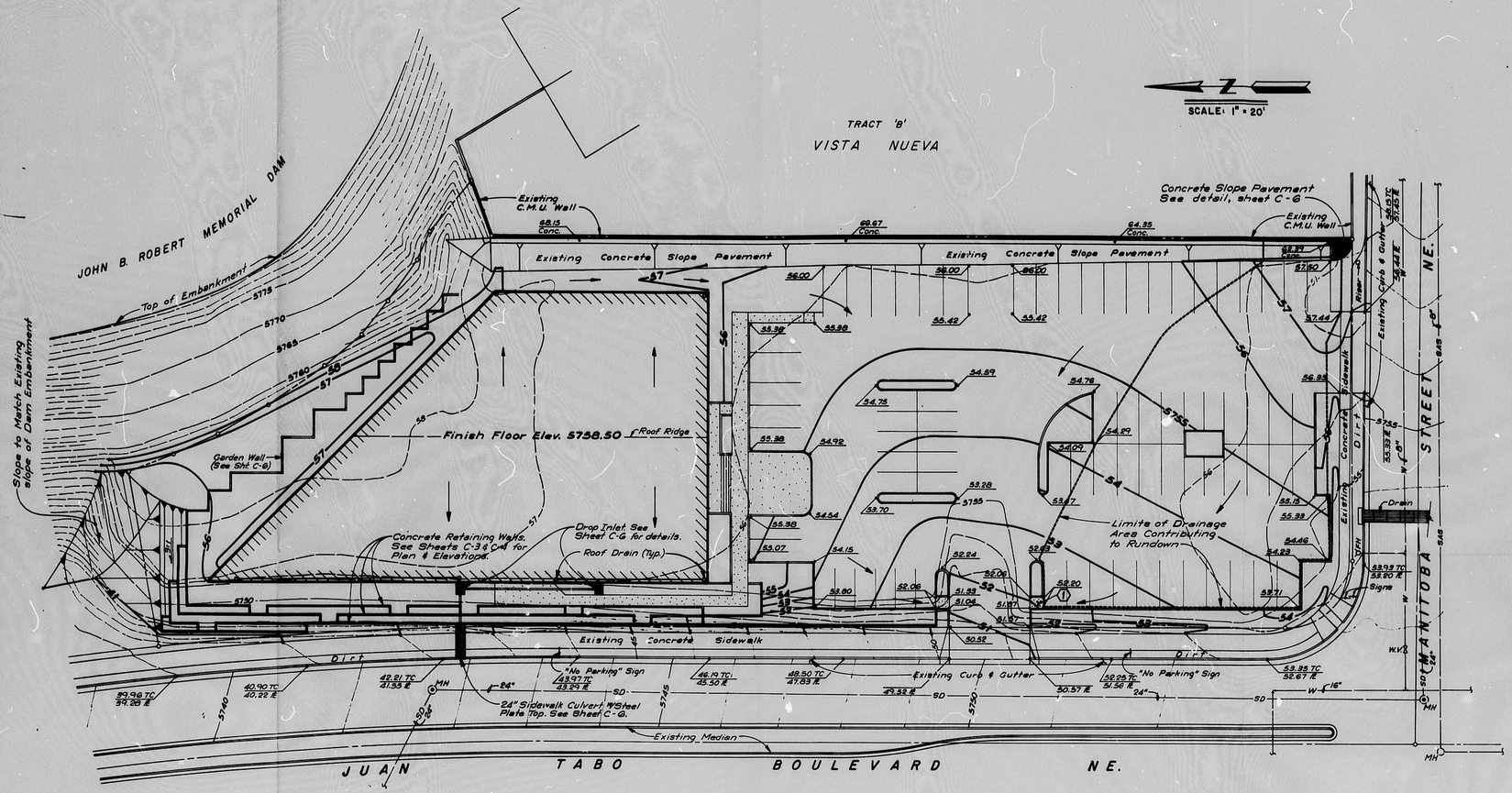
CITY OF ALBUQUERQUE
THIS MICROIMAGE IS THE BEST POSSIBLE REPRODUCTION DUE TO THE POOR QUALITY OF THE ORIGINAL DOCUMENT.

PLANS/PLATS ON FILE

FILE DESC: F22/D20

PLANS/PLATS 7

CITY OF ALBUQUERQUE



DRAINAGE CALCULATIONS

DESIGN DATA:
HYDROLOGIC SOIL GROUP B
ALLOWABLE DISCHARGE = Q_{allow} = CIA

WHERE C = .76 FOR BOS IMPERVIOUS
I = 5.39 IN/HR
(From Drainage Report for Vista Nueva)
(F22-D20, Approved 12/6/83)
100 YEAR - 6 HOUR PRECIPITATION = 2.55 IN.
FROM PLATE 22.2 D-1, DPM

OFF-SITE CONDITIONS
SEE DRAINAGE REPORT FOR VISTA NUEVA (F22-D20)

ON-SITE CONDITIONS
UNDEVELOPED
A = 1.376 AC

C = 0.34, UNDEVELOPED FROM PLATE 22.2 C-1, DPM

t_c<10 MINS, THEN

I_{100} = 5.39 IN/HR

Q_{100} = CIA = 0.34 x 5.39 x 1.376 = 2.52 CFS ✓

$V_{100} = \frac{2.55}{12}$ x 0.34 x 1.376 = 0.099 AC. FT. ✓

DEVELOPED CONDITIONS

TOTAL AREA	= 1.376 AC
ROOF AREA	= 0.332 AC
PAVED AREA	= 0.691 AC
LANDSCAPED AREA	= 0.355 AC

PERCENT IMPERVIOUS = $\frac{(0.332 + 0.691)}{1.376}$ x 100 = 74

c = 0.74 PLATE 22.2 C-1, DPM

t_c< 10 MINS, THEN

I_{100} = 5.39 IN/HR

Q_{100} = CIA = 0.74 x 5.39 x 1.376 = 5.49 CFS ✓

$V_{100} = \frac{2.55}{12}$ x 0.74 x 1.376 = 0.216 AC.FT. ✓

Q_{allow} = CIA = .76 x 5.39 x 1.376 = 5.64 CFS

ON-SITE HYDRAULICS
AT (1), CONCRETE RUNDOWN, SEE GRADING PLAN FOR DETAILS

CONTRIBUTING DRAINAGE AREA = 0.241 AC.
c = .97 PAVEMENT, PLATE 22.2 C-1 DPM

t_c < 10 , THEN

I = 5.39 IN/HR

Q = CIA = .97 x 5.39 x 0.241 = 1.26 CFS

THEN
$Q = CLH^{3/2}$ AT ENTRANCE
Q = 1.26 CFS
L = 2.0 FT
c = 2.95 FROM TABLE 5.5, P.5-41 KING & BRATER, 6th ED.
H = 0.36 FT ✓

LEGEND

- Existing Surface Contour
- Finish Grade Contour
- Existing Sanitary Sewer W/Manhole
- Existing Storm Drain W/Manhole
- Existing Waterline W/Valve
- Existing Fire Hydrant
- Property Line
- New Sidewalk
- Finish Spot Elevation
- Top of Curb & Flowline Elevation
- Direction of Surface Drainage

NOTE:
See Grading Plan, Sht C-1, for Location Map, Legal Description and Bench Marks

REGISTERED PROFESSIONAL ENGINEER STATE OF NEW MEXICO No. 3960 JOHN A. ANDREWS
9-25-85
11-1-85

RECEIVED NOV 01 1985 HYDROLOGY SECTION

DRAINAGE PLAN
TRACT 'A-1'
VISTA NUEVA - PHASE II

SHEET NO. C-2 OF 6 SHEETS

BARKER-BOL & ASSOCIATES
ENGINEERS & PLANNERS
ALBUQUERQUE, NEW MEXICO 87102 505-842-6789

JOB NO.
DATE
REVISIONS

CITY OF ALBUQUERQUE
THIS MICROIMAGE IS THE BEST POSSIBLE REPRODUCTION DUE TO THE POOR QUALITY OF THE ORIGINAL DOCUMENT.

R# 26 DATE 3-26-02 BY BSP
CITY OF ALBUQUERQUE
This microimage is certified to be a complete and accurate copy of the original as it appears in the files of the Public Works Department and was created in the normal course of business.
The photographic process used meets the Basic Microfilm Standards of the National Micrographics Association (MS115-1977)
11/5/82
DIRECTOR
NOTARY PUBLIC
OFFICIAL SEAL
Roberta Duran
NOTARY PUBLIC
STATE OF NEW MEXICO
My Commission Expires 8/26/02

B-24 C-20 B-16 A-12 CITY OF ALBUQUERQUE C



LOCATION MAP
ZONE ATLAS No. F-22

SUBDIVISION DATA

1. CASE NO. _____
2. GROSS SUBDIVSION ACREAGE: 2.4018 ACRES
3. TOTAL NUMBER OF LOTS CREATED: 24
4. TOTAL MILEAGE OF FULL WIDTH STREETS CREATED: 0.045 MILES
5. DATE OF SURVEY: SEPTEMBER, 1983

NOTES

1. BEARINGS ARE NEW MEXICO STATE PLANE GRID BEARINGS.
2. DISTANCES ARE GROUND DISTANCES.
3. ALL BOUNDARY CORNERS INDICATED THUS: -o- ARE MARKED BY A 1/2" REBAR WITH ALUMINUM CAP STAMPED "PE&LS 1817".

LEGAL DESCRIPTION

A CERTAIN PARCEL OF LAND SITUATE IN SECTION 34 (PROJECTED), TOWNSHIP 11 NORTH, RANGE 4 EAST, N.M.P.M., BERNALILLO COUNTY, NEW MEXICO WITHIN THE ELENA GALLEGOS GRANT, AND COMPRISING ALL OF TRACT "B" OF VISTA NUEVA, A SUBDIVISION IN THE CITY OF ALBUQUERQUE, NEW MEXICO AS THE SAME IS SHOWN AND DESIGNATED ON THE PLAT THEREOF FILED IN THE OFFICE OF THE COUNTY CLERK OF BERNALILLO COUNTY, NEW MEXICO ON AND BEING MORE PARTICULARLY DESCRIBED AS FOLLOWS:

BEGINNING AT THE NORTHEAST CORNER OF SAID TRACT "B", A POINT ON THE WEST LINE OF PASEO DEL OSO NE, FROM WHENCE THE ACS MONUMENT, A BRASS TABLET MARKED "MARY", BEARS N 58°03'15" W, A DISTANCE OF 413.55 FEET; THENCE, FROM SAID POINT OF BEGINNING;
S 00°14'55" W, A DISTANCE OF 294.26 FEET ALONG THE WEST LINE OF PASEO DEL OSO NE TO A POINT OF CURVATURE; THENCE,
SOUTHWESTERLY, A DISTANCE OF 39.27 FEET ALONG THE ARC OF A CURVE BEARING TO THE RIGHT HAVING A RADIUS OF 25.00 FEET TO A POINT ON THE NORTH LINE OF MANITOBA STREET NE; THENCE,
N 89°45'05" W, A DISTANCE OF 299.00 FEET ALONG THE NORTH LINE OF MANITOBA STREET NE TO THE SOUTHWEST CORNER OF SAID TRACT "B"; THENCE,
N 00°14'55" E, A DISTANCE OF 322.46 FEET TO A POINT; THENCE,
N 69°18'45" E, A DISTANCE OF 54.59 FEET TO A POINT; THENCE,
S 80°50'17" E, A DISTANCE OF 245.51 FEET TO A POINT; THENCE,
N 63°37'09" E, A DISTANCE OF 34.20 FEET TO THE POINT OF BEGINNING, AND CONTAINING 2.4018 ACRES, MORE OR LESS.

OWNER'S CERTIFICATE & DEDICATION

SURVEYED AND PLATTED AS SHOWN HEREON IS WITH THE FREE CONSENT AND IN ACCORDANCE WITH THE DESIRES OF THE UNDERSIGNED OWNERS AND PROPRIETORS THEREOF AND SAID OWNERS AND PROPRIETORS DO HEREBY DEDICATE THE STREETS AND RIGHT-OF-WAY SHOWN HEREON TO THE CITY OF ALBUQUERQUE IN FEE SIMPLE AND DO HEREBY GRANT ALL UTILITY EASEMENTS SHOWN HEREON TO THE PUBLIC USE FOREVER INCLUDING POWER AND COMMUNICATION EASEMENTS RESERVED AS SHOWN BY DASHED LINES, INCLUDING THE RIGHT OF INGRESS AND EGRESS AND THE RIGHT TO TRIM INTERFERRING TREES, ALSO INCLUDED ARE EASEMENTS FOR POWER AND COMMUNICATION SERVICE LINES, THE UNDERSIGNED OWNERS AND PROPRIETORS DO HEREBY FREELY CONSENT TO ALL THE FOREGOING AND DO HEREBY REPRESENT THAT WE ARE AUTHORIZED TO SO ACT.

OWNERS:

C. ROBERT WOLFE

THOMAS M. MUCHMORE

JACK L. DAILEY

ACKNOWLEDGEMENT

STATE OF NEW MEXICO)
SS
COUNTY OF BERNALILLO)

SUBSCRIBED AND SWORN TO BEFORE ME THIS 27th DAY OF October, 1983, BY C. ROBERT WOLFE, THOMAS M. MUCHMORE, AND JACK L. DAILEY.

MY COMMISSION EXPIRES: 12/27/87

NOTARY PUBLIC

12/27/87

SUBDIVISION PLAT FOR TRACT 'B' OF VISTA NUEVA

WITHIN SECTION 34 (PROJECTED)
T.11 N., R.4E., N.M.P.M.
ALBUQUERQUE, NEW MEXICO

SEPTEMBER, 1983

APPROVALS

TRAFFIC ENGINEER, TRANSPORTATION DEPARTMENT	DATE
PARKS AND RECREATION DEPARTMENT	DATE
PUBLIC SERVICE COMPANY	DATE
MOUNTAIN BELL TELEPHONE	11-9-83 DATE
GAS COMPANY	11-9-83 DATE
CHIEF CITY SURVEYOR, ENGINEERING DIVISION	11/7/83 DATE
WATER RESOURCES DEPARTMENT	DATE
PROPERTY MANAGEMENT	DATE
ALBUQUERQUE METROPOLITAN ARROYO FLOOD CONTROL AUTHORITY	DATE
CITY ENGINEER, ENGINEERING DIVISION	DATE

APPROVAL AND CONDITIONAL ACCEPTANCE AS SPECIFIED BY THE ALBUQUERQUE SUBDIVISION ORDINANCE, ARTICLE XI OF CHAPTER 7 OF THE REVISED ORDINANCES OF ALBUQUERQUE, NEW MEXICO.

CITY PLANNER, ALBUQUERQUE/BERNALILLO COUNTY PLANNING DIVISION — DATE

SURVEYOR'S CERTIFICATE

I, JOHN B. ROBERT, DO HEREBY CERTIFY THAT I AM A REGISTERED PROFESSIONAL ENGINEER AND LAND SURVEYOR UNDER THE LAWS OF THE STATE OF NEW MEXICO, AND THAT THIS PLAT WAS PREPARED BY ME OR UNDER MY SUPERVISION, SHOWS ALL EASEMENTS OF RECORD, MEETS THE MINIMUM REQUIREMENTS FOR MONUMENTATION AND SURVEYS OF THE ALBUQUERQUE SUBDIVISION ORDINANCE, AND IS TRUE AND CORRECT TO THE BEST OF MY KNOWLEDGE AND BELIEF.

JOHN B. ROBERT, P.E. & L.S. NO. 1817 — Oct 26, 1983 DATE

REGISTERED PROFESSIONAL ENGINEER & L.S. STATE OF NEW MEXICO No. 1817 JOHN B. ROBERT

ANDREWS, ASBURY & ROBERT, INC.
CONSULTING ENGINEERS
ALBUQUERQUE 83-340 NEW MEXICO

SHEET 1 OF 2

CITY OF ALBUQUERQUE
THIS MICROIMAGE IS THE BEST POSSIBLE REPRODUCTION DUE TO THE POOR QUALITY OF THE ORIGINAL DOCUMENT.

R# 26 DATE 3-26-92 DP EJP

CITY OF ALBUQUERQUE

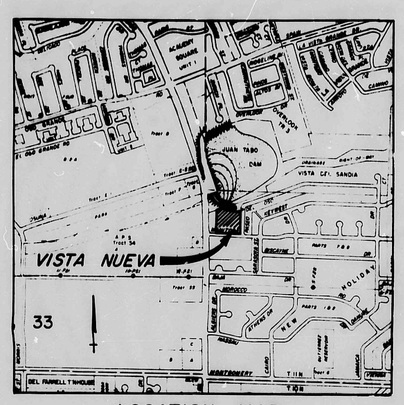
This microimage is certified to be a complete and accurate copy of the original as it appears in the files of the Public Works Department and was created in the normal course of business.

The photographic process used meets the Basic Microfilm Standards of the National Micrographics Association (MS115-1977)

DIRECTOR 11/5/92

NOTARY PUBLIC

OFFICIAL SEAL
Roberta Duran
NOTARY PUBLIC
STATE OF NEW MEXICO
My Commission Expires: 11/27/92



LOCATION MAP
ZONE ATLAS No. F-22

SUBDIVISION DATA

1. CASE NO. _____
2. GROSS SUBDIVISION ACREAGE: 2.4018 ACRES
3. TOTAL NUMBER OF LOTS CREATED: 24
4. TOTAL MILEAGE OF FULL WIDTH STREETS CREATED: 0.045 MILES
5. DATE OF SURVEY: SEPTEMBER, 1983

NOTES

1. BEARINGS ARE NEW MEXICO STATE PLANE GRID BEARINGS.
2. DISTANCES ARE GROUND DISTANCES.
3. ALL BOUNDARY CORNERS INDICATED THUS: -o- ARE MARKED BY A 1/2" REBAR WITH ALUMINUM CAP STAMPED "PEALS 1817".

LEGAL DESCRIPTION

A CERTAIN PARCEL OF LAND SITUATE IN SECTION 34 (PROJECTED), TOWNSHIP 11 NORTH, RANGE 4 EAST, N.M.P.M., BERNALILLO COUNTY, NEW MEXICO WITHIN THE ELENA GALLEGOS GRANT, AND COMPRISING ALL OF TRACT "B" OF VISTA NUEVA, A SUBDIVISION IN THE CITY OF ALBUQUERQUE, NEW MEXICO AS THE SAME IS SHOWN AND DESIGNATED ON THE PLAT THEREOF FILED IN THE OFFICE OF THE COUNTY CLERK OF BERNALILLO COUNTY, NEW MEXICO ON AND BEING MORE PARTICULARLY DESCRIBED AS FOLLOWS:

BEGINNING AT THE NORTHEAST CORNER OF SAID TRACT "B", A POINT ON THE WEST LINE OF PASEO DEL OSO NE, FROM WHENCE THE ACS MONUMENT, A BRASS TABLET MARKED "MARY", BEARS N 58°03'15" W, A DISTANCE OF 413.55 FEET; THENCE, FROM SAID POINT OF BEGINNING,
S 00°14'55" W, A DISTANCE OF 294.26 FEET ALONG THE WEST LINE OF PASEO DEL OSO NE TO A POINT OF CURVATURE; THENCE,
SOUTHWESTERLY, A DISTANCE OF 39.27 FEET ALONG THE ARC OF A CURVE BEARING TO THE RIGHT HAVING A RADIUS OF 25.00 FEET TO A POINT ON THE NORTH LINE OF MANITOBA STREET NE; THENCE,
N 89°45'05" W, A DISTANCE OF 299.00 FEET ALONG THE NORTH LINE OF MANITOBA STREET NE TO THE SOUTHWEST CORNER OF SAID TRACT "B"; THENCE,
N 00°14'55" E, A DISTANCE OF 322.48 FEET TO A POINT; THENCE,
N 69°12'45" E, A DISTANCE OF 54.5 FEET TO A POINT; THENCE,
S 30°50'17" E, A DISTANCE OF 245.61 FEET TO A POINT; THENCE,
N 63°37'09" E, A DISTANCE OF 34.20 FEET TO THE POINT OF BEGINNING, AND CONTAINING 2.4018 ACRES, MORE OR LESS.

OWNER'S CERTIFICATE & DEDICATION

SURVEYED AND PLATTED AS SHOWN HEREON IS WITH THE FREE CONSENT AND IN ACCORDANCE WITH THE DESIRES OF THE UNDERSIGNED OWNERS AND PROPRIETORS THEREOF AND SAID OWNERS AND PROPRIETORS DO HEREBY DEDICATE THE STREETS AND RIGHT-OF-WAY SHOWN HEREON TO THE CITY OF ALBUQUERQUE IN FEE SIMPLE AND DO HEREBY GRANT ALL UTILITY EASEMENTS SHOWN HEREON TO THE PUBLIC USE FOREVER IN JOINT POWER AND COMMUNICATION EASEMENTS RESERVED AS SHOWN BY DASHED LINES, INCLUDING THE RIGHT OF INGRESS AND EGRESS AND THE RIGHT TO TRIM INTERFERRING TREES. ALSO INCLUDED ARE EASEMENTS FOR POWER AND COMMUNICATION SERVICE LINES. THE UNDERSIGNED OWNERS AND PROPRIETORS DO HEREBY FREELY CONSENT TO ALL THE FOREGOING AND DO HEREBY REPRESENT THAT WE ARE AUTHORIZED TO SO ACT.

OWNERS:

C. ROBERT WOLFE

THOMAS M. MUCHMORE

JACK L. DAILEY

ACKNOWLEDGEMENT

STATE OF NEW MEXICO)
) SS
COUNTY OF BERNALILLO)

SUBSCRIBED AND SWORN TO BEFORE ME THIS 27th DAY OF October, 1983, BY C. ROBERT WOLFE, THOMAS M. MUCHMORE, AND JACK L. DAILEY.

MY COMMISSION EXPIRES: 8/27/87

NOTARY PUBLIC

8/27/87

SUBDIVISION PLAT FOR TRACT 'B' OF VISTA NUEVA

WITHIN SECTION 34 (PROJECTED)
T.11N., R.4E., N.M.P.M.
ALBUQUERQUE, NEW MEXICO

SEPTEMBER, 1983

APPROVALS

TRAFFIC ENGINEER, TRANSPORTATION DEPARTMENT	DATE
PARKS AND RECREATION DEPARTMENT	DATE
PUBLIC SERVICE COMPANY	DATE 11-4-83
MOUNTAIN BELL TELEPHONE	DATE
GAS COMPANY	DATE 11-7-83
CHIEF CITY SURVEYOR, ENGINEERING DIVISION	DATE 11/7/83
WATER RESOURCES DEPARTMENT	DATE
PROPERTY MANAGEMENT	DATE
ALBUQUERQUE METROPOLITAN ARROYO FLOOD CONTROL AUTHORITY	DATE
CITY ENGINEER, ENGINEERING DIVISION	DATE

APPROVAL AND CONDITIONAL ACCEPTANCE AS SPECIFIED BY THE ALBUQUERQUE SUBDIVISION ORDINANCE, ARTICLE XI OF CHAPTER 7 OF THE REVISED ORDINANCES OF ALBUQUERQUE, NEW MEXICO.

CITY PLANNER, ALBUQUERQUE/BERNALILLO COUNTY PLANNING DIVISION	DATE

SURVEYOR'S CERTIFICATE

I, JOHN B. ROBERT, DO HEREBY CERTIFY THAT I AM A REGISTERED PROFESSIONAL ENGINEER AND LAND SURVEYOR UNDER THE LAWS OF THE STATE OF NEW MEXICO; AND THAT THIS PLAT WAS PREPARED BY ME OR UNDER MY SUPERVISION, SHOWS ALL EASEMENTS OF RECORD, MEETS THE MINIMUM REQUIREMENTS FOR MONUMENTATION AND SURVEYS OF THE ALBUQUERQUE SUBDIVISION ORDINANCE, AND IS TRUE AND CORRECT TO THE BEST OF MY KNOWLEDGE AND BELIEF.

Oct 26, 1983

JOHN B. ROBERT, P.E. & L.S. NO. 1817 DATE

REGISTERED PROFESSIONAL ENGINEER & L.S. No. 1817 STATE OF NEW MEXICO JOHN B. ROBERT

ANDREWS, ASBURY & ROBERT, INC.
CONSULTING ENGINEERS
ALBUQUERQUE 83-340 NEW MEXICO

SHEET 1 OF 2

PLAN SHOT TWICE
ONCE ON LIGHT
ONCE ON DARK

CITY OF ALBUQUERQUE
THIS MICROIMAGE IS THE BEST POSSIBLE REPRODUCTION DUE TO THE POOR QUALITY OF THE ORIGINAL DOCUMENT.

R# 26 DATE 3-26-92 OP E.P.

CITY OF ALBUQUERQUE

This microimage is certified to be a complete and accurate copy of the original as it appears in the files of the **Public Works Department** and was created in the normal course of business.

The photographic process used meets the Basic Microfilm Standards of the National Micrographics Association (MS115-1977)

11/5/92
DIRECTOR

NOTARY PUBLIC

OFFICIAL SEAL
Roberta Duran
NOTARY PUBLIC
STATE OF NEW MEXICO
My Commission Expires 10/02/92 And

C B A

C20 B16 A12

CITY OF ALBUQUERQUE C

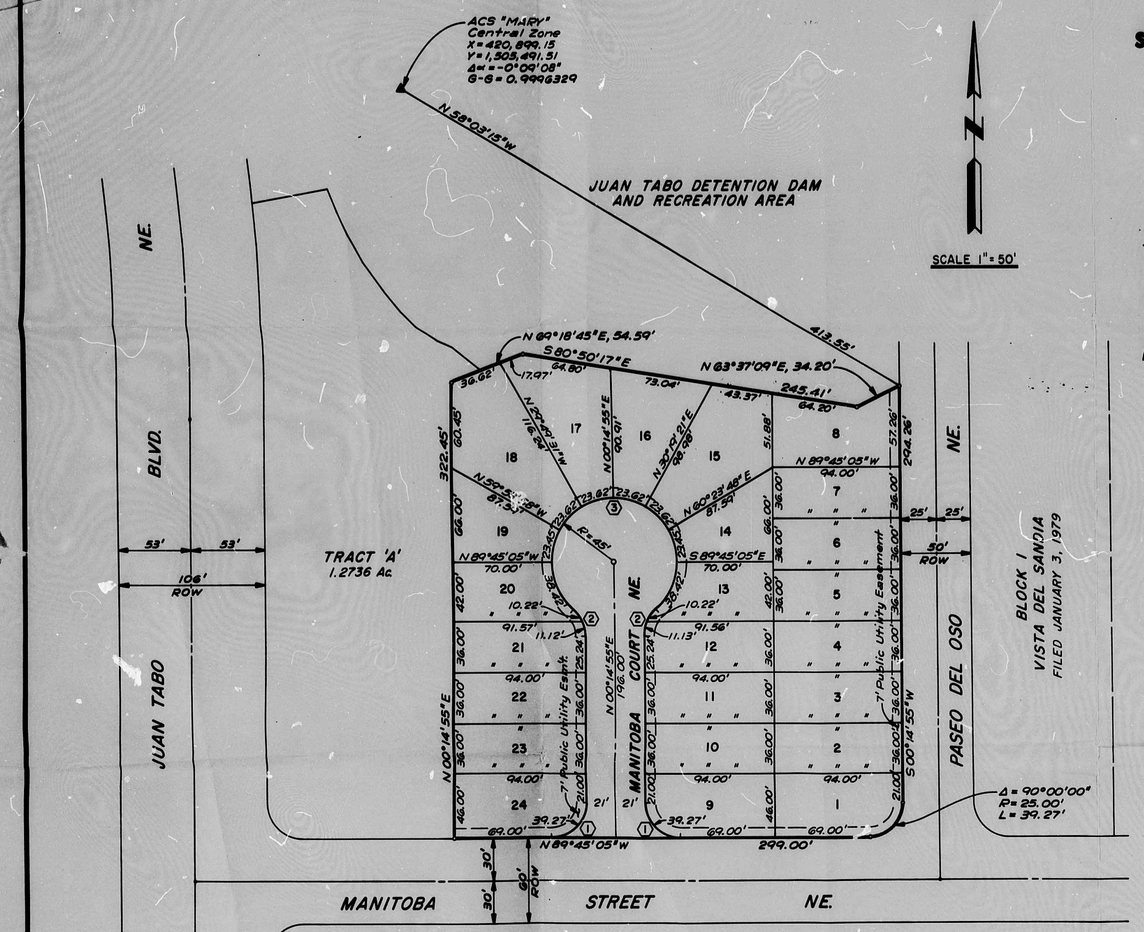
PUBLIC WORKS/HYDROLOGY

2 OF 2

F22/D20

SUBDIVISION PLAT FOR TRACT 'B' OF
VISTA NUEVA

JUNE, 1983



SURVEYOR'S CERTIFICATE

I, JOHN B. ROBERT, DO HEREBY CERTIFY THAT I AM A REGISTERED PROFESSIONAL ENGINEER AND LAND SURVEYOR UNDER THE LAWS OF THE STATE OF NEW MEXICO, AND THAT THIS PLAT WAS PREPARED BY ME OF UNDER MY SUPERVISION, SHOWS ALL EASEMENTS OF RECORD, MEETS THE MINIMUM REQUIREMENTS FOR MONUMENTATION AND SURVEYS OF THE ALBUQUERQUE SUBDIVISION ORDINANCE, AND IS TRUE AND CORRECT TO THE BEST OF MY KNOWLEDGE AND BELIEF.

John B. Robert — Oct 26, 1983

JOHN B. ROBERT, P.E. & L.S. NO. 1817 — DATE

REGISTERED PROFESSIONAL ENGINEER & L.S. STATE OF NEW MEXICO No. 1817 JOHN B. ROBERT

AREA SCHEDULE

LOT	ACRES	LOT	ACRES
1	0.0962	13	0.0747
2	0.0777	14	0.0750
3	0.0777	15	0.1231
4	0.0777	16	0.1004
5	0.0777	17	0.1205
6	0.0777	18	0.1345
7	0.0777	19	0.0750
8	0.1031	20	0.0747
9	0.0962	21	0.0775
10	0.0777	22	0.0777
11	0.0777	23	0.0777
12	0.0775	24	0.0962

CURVE DATA

NO.	DELTA	RADIUS	ARC
1	90°00'00"	25.00'	39.27'
2	48°55'04"	25.00'	21.34'
3	277°50'08"	45.00'	218.21'

ANDREWS, ASBURY & ROBERT, INC.
CONSULTING ENGINEERS
ALBUQUERQUE 83-340 NEW MEXICO

SHEET 2 OF 2

CITY OF ALBUQUERQUE
THIS MICROIMAGE IS THE BEST POSSIBLE REPRODUCTION DUE TO THE POOR QUALITY OF THE ORIGINAL DOCUMENT.

R# 2 DATE 3-26-92 DP E.P.

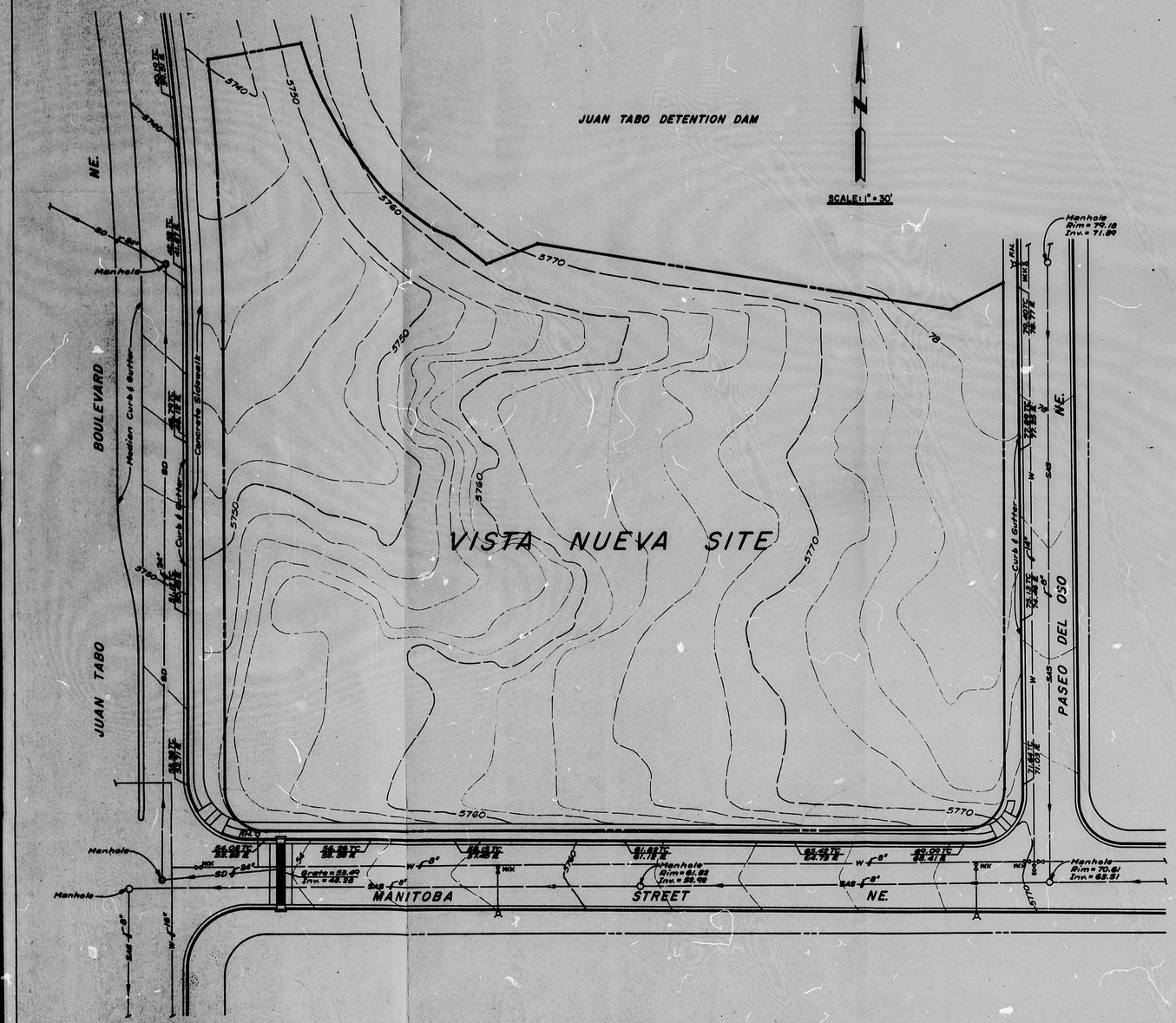
CITY OF ALBUQUERQUE
This microimage is certified to be a complete and accurate copy of the original as it appears in the files of the Public Works Department and was created in the normal course of business.

The photographic process used meets the Basic Microfilm Standards of the National Micrographics Association (MS115-1977)

11/5/92
DIRECTOR

Roberta Duran
NOTARY PUBLIC

OFFICIAL SEAL
Roberta Duran
NOTARY PUBLIC
STATE OF NEW MEXICO
My Commission Expires: 11/5/92



LEGEND

- Prop. Line & On Site Drainage Area Boundary
- Exist. Curb & Gutter
- Exist. Contour
- —W— Exist. Waterline
- —SAS— Exist. Sanitary Sewer
- —SD— Exist. Storm Drain

NOTE: Contour Interval = 2'

SURVEY INFORMATION

FIELD NOTES

NO.	BY	DATE

BENCH MARKS

ACS Stn. G-F22, Elevation: 5835.56
Conc. rail stnr. @ top of curb on east side of Danube Dr. NE., approx. 120 ft. south of intersection with Baja Dr. NE.

Temporary B.M., Elevation: 5772.28
Top of curb, north end of NE curb return @ intersection of Manitoba St. NE. & Paseo Del Oso N.E.

AS BUILT INFORMATION

CONTRACTOR
WORK STARTED ON: DATE
WORK ACCEPTANCE BY: DATE
VERIFICATION BY
AS-BUILTS CORRECTED BY: DATE

MICRO-FILM INFORMATION

RECORDED BY: DATE
NO.

ENGINEER'S SEAL
NEW MEXICO
Robert D. Duran
12331

ANDREWS, ASBURY & ROBERT, INC.
ALBUQUERQUE, NEW MEXICO
87-340

NO.	DATE	REMARKS	BY
		REVISIONS	

DESIGNED BY RDF DATE Nov. '83
DRAWN BY PMO DATE Nov. '83
CHECKED BY JA DATE Nov. '83

CITY OF ALBUQUERQUE
MUNICIPAL DEVELOPMENT DEPARTMENT
ENGINEERING DIVISION

VISTA NUEVA - SITE IMPROVEMENTS
DRAINAGE ANALYSIS
EXISTING CONDITIONS

APPROVALS	ENGINEER	DATE	APPROVALS	ENGINEER	DATE
City Engineer			Liquid Waste		
A.C.E.-Design			Traffic		
A.C.E.-Hydrology			Water		

DRAWING NO. | MAP NO. F-22-Z | MAP No. 4

CITY OF ALBUQUERQUE
THIS MICROIMAGE IS THE BEST POSSIBLE REPRODUCTION DUE TO THE POOR QUALITY OF THE ORIGINAL DOCUMENT.

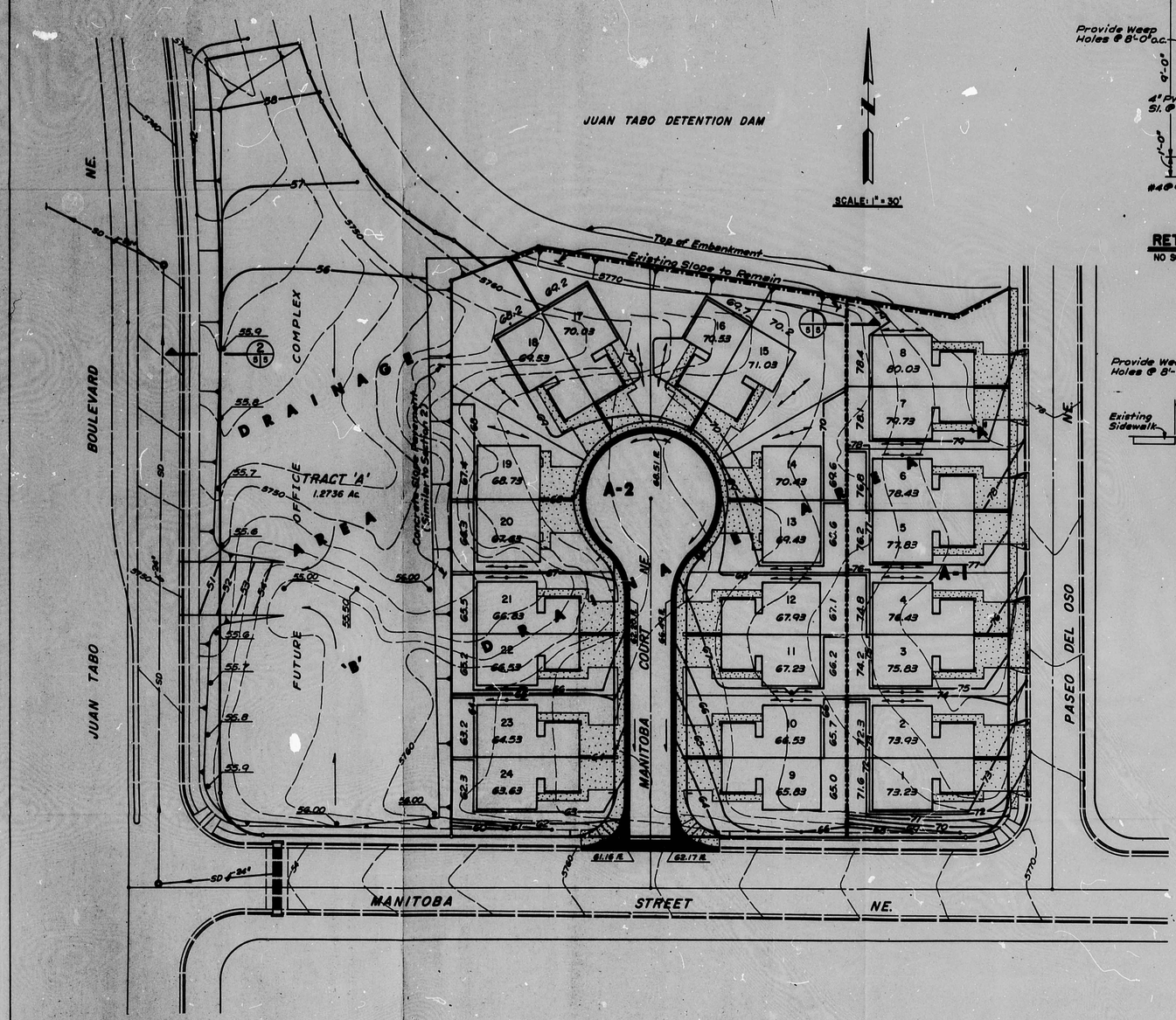
R# 2c DATE 3-26-92 BY RDF

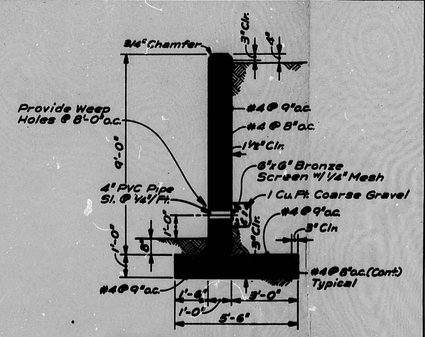
CITY OF ALBUQUERQUE
This microimage is certified to be a complete and accurate copy of the original as it appears in the files of the Public Works Department and was created in the normal course of business.
The photographic process used meets the Basic Microfilm Standards of the National Micrographics Association (MS115-1977)

DIRECTOR

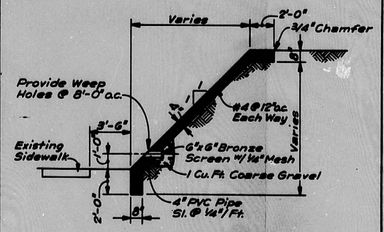
NOTARY PUBLIC
OFFICIAL SEAL
Roberta Duran
NOTARY PUBLIC
STATE OF NEW MEXICO
My Commission Expires 6/21/92

CITY OF ALBUQUERQUE

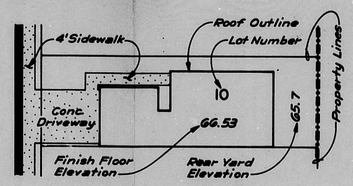




RETAINING WALL SECTION (5/5)
NO SCALE



CONCRETE SLOPE PAVEMENT SECTION (2/5)
NO SCALE



TYPICAL LOT LAYOUT
SCALE: 1" = 20'

LEGEND

- 5760 — Existing Contour
- 56 — Finish Contour
- A-2 — Drainage Area Designation
- Retaining Wall
- Top of Slope / Toe of Slope
- 62.29 R — Spot Elevation (R = Flowline)
- Direction of Surface Flow
- SD — Existing Storm Drain

AS BUILT INFORMATION
CONTRACTOR
WORK STARTED ON
INSPECTED BY — DATE
ACCEPTANCE BY — DATE
RECOMMENDED BY
VERIFICATION BY — DATE
APPROVED BY
CORRECTED BY — DATE

MICRO-FILM INFORMATION
Temporary B.M., Elevation: 5772.28
Top of curb, north end of NE curb return @ intersection of Manitoba St. NE. & Paseo Del Oso NE.
RECORDED BY — DATE
NO

BENCH MARKS
ACS Sta. G-F 22, Elevation: 5855.56
Conc. rail I shiner @ top of curb on east side of Danube Dr. NE, approx. 120 Ft. south of intersection with Baja Dr. NE.

SURVEY INFORMATION
FIELD NOTES
NO. | BY | DATE

ENGINEER'S SEAL

ANDREWS, ASBURY & ROBERT, INC.
ALBUQUERQUE, NEW MEXICO
85-245

NO.	DATE	REMARKS	BY
		REVISIONS	
		DESIGNED BY PSF	DATE Nov, '83
		DRAWN BY PMO	DATE Nov, '83
		CHECKED BY JA	DATE Nov, '83

Revised November, 1983

CITY OF ALBUQUERQUE
MUNICIPAL DEVELOPMENT DEPARTMENT
ENGINEERING DIVISION

VISTA NUEVA - SITE IMPROVEMENTS

DRAINAGE ANALYSIS
DEVELOPED CONDITIONS

APPROVALS	ENGINEER	DATE	APPROVALS	ENGINEER	DATE
City Engineer			Liquid Waste		
A.C.E.- Design			Traffic		
A.C.E.- Hydrology			Water		

DRAWING NO. | MAP NO. F-22-Z | MAP No. 5

CITY OF ALBUQUERQUE
THIS MICROIMAGE IS THE BEST POSSIBLE REPRODUCTION DUE TO THE POOR QUALITY OF THE ORIGINAL DOCUMENT.

R# 26 DATE 3-26-92 BY

CITY OF ALBUQUERQUE

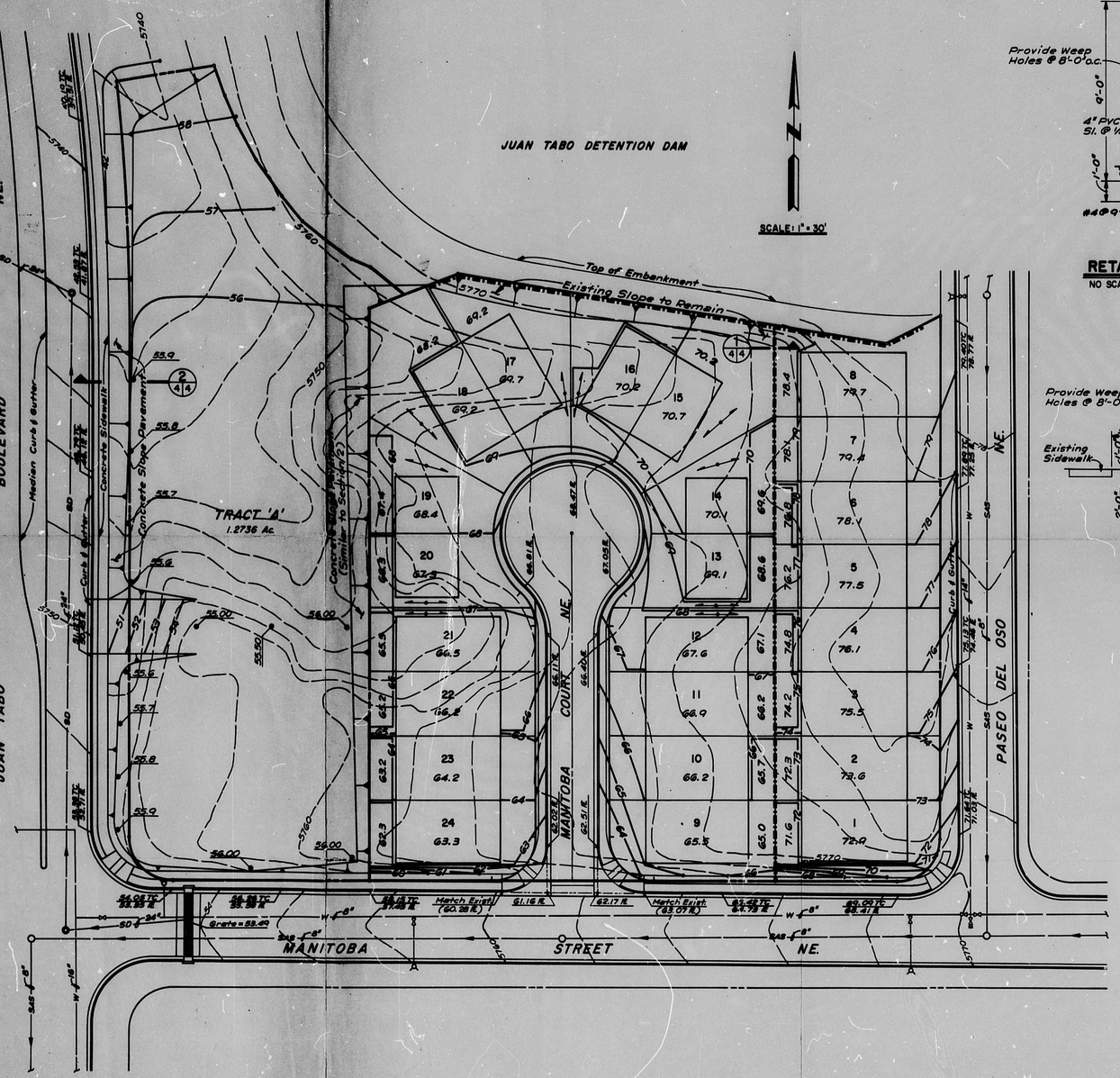
This microimage is certified to be a complete and accurate copy of the original as it appears in the files of the Public Works Department and was created in the normal course of business.

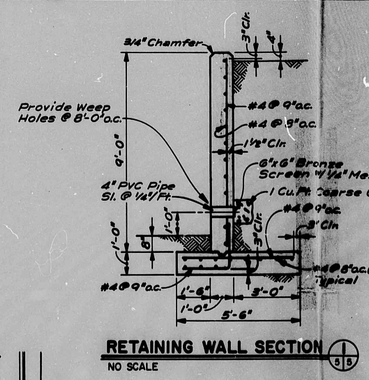
The photographic process used meets the Basic Microfilm Standards of the National Micrographics Association (NBS115-1977)

DIRECTOR

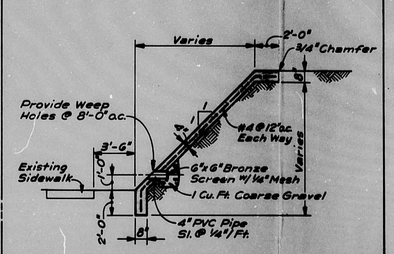
NOTARY PUBLIC
OFFICIAL SEAL
Roberta Duran
NOTARY PUBLIC
STATE OF NEW MEXICO
My Comm. Expires

C 9 CITY OF ALBUQUERQUE A-2 A-1 A-2

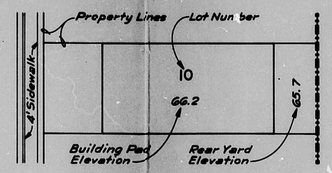




RETAINING WALL SECTION (5/5)
NO SCALE



CONCRETE SLOPE PAVEMENT SECTION (2/5)
NO SCALE



TYPICAL LOT LAYOUT
SCALE: 1" = 20'

NOTES:
1. After finish grade is attained, the contractor shall grade earth wind rows parallel to the finished contours at intervals of 10' on center.
2. Drivepads shall be constructed per City of Albuquerque Std. Dwg. No. P-11-2.

LEGEND

- Curb & Gutter
- Existing Contour
- 46 Finish Contour
- Retaining Wall
- Top of Slope / Toe of Slope
- 68.42 TC / 64.78 F. Spot Elevation (TC - Top of Curb, F - Flowline)

RECEIVED DEC 29 1983 ENGINEERING

SURVEY INFORMATION
FIELD NOTES BY: DATE
NO.

BENCH MARKS
ACS Stn. G-F22, Elevation: 5835.56
Conc. nail & shiner @ top of curb on east side of Danube Dr. NE, approx. 120 Ft. south of intersection with Baja Dr. NE.
Temporary BM, Elevation: 5772.28
Top of curb, north end of NE. curb return @ intersection of Manitoba St. NE. & Paseo Del Oso NE.

AS BUILT INFORMATION
CONTRACTOR
WORK DONE BY
INSPECTORS
RECEIVED BY
FIELD
CHECKED BY
CORRECTIONS BY
MICRO-FILM INFORMATION
RECORDED BY
NO.
DATE

ENGINEER'S SEAL
ANDREWS, ASBURY & ROBERT, INC. CONSULTING ENGINEERS ALBUQUERQUE

NO.	DATE	REMARKS	BY
		REVISIONS	
	DATE	DESIGN	
DESIGNED BY		RSF	Nov, 83
DRAWN BY	DATE	PMO	Nov, 83
CHECKED BY	DATE	JA	Nov, 83

CITY OF ALBUQUERQUE
MUNICIPAL DEVELOPMENT DEPARTMENT
ENGINEERING DIVISION

VISTA NUEVA - SITE IMPROVEMENTS

GRADING PLAN

APPROVALS	ENGINEER	DATE	APPROVALS	ENGINEER	DATE
City Engineer			Liquid Waste		
A.C.E. - Design			Traffic		
A.C.E. - Hydrology			Water		

Approved Grading Plan 1/6/84

DRAWING NO. | MAP NO. F-22-Z | SHEET 4 OF 8

CITY OF ALBUQUERQUE
THIS MICROIMAGE IS THE BEST POSSIBLE REPRODUCTION DUE TO THE POOR QUALITY OF THE ORIGINAL DOCUMENT.

R# 26 DATE 3-26-84 ESP

CITY OF ALBUQUERQUE
This microimage is certified to be a complete and accurate copy of the original as it appears in the files of the Public Works Department and was created in the normal course of business.
The photographic process used meets the Basic Microfilm Standards of the National Micrographics Association (NS115-1977)
DIRECTOR

NOTARY PUBLIC
OFFICIAL SEAL
Roberta Duran
NOTARY PUBLIC
STATE OF NEW MEXICO