HYDROLOGY

F23/D2
THREE PLANS

F23-D2

3 PLANS

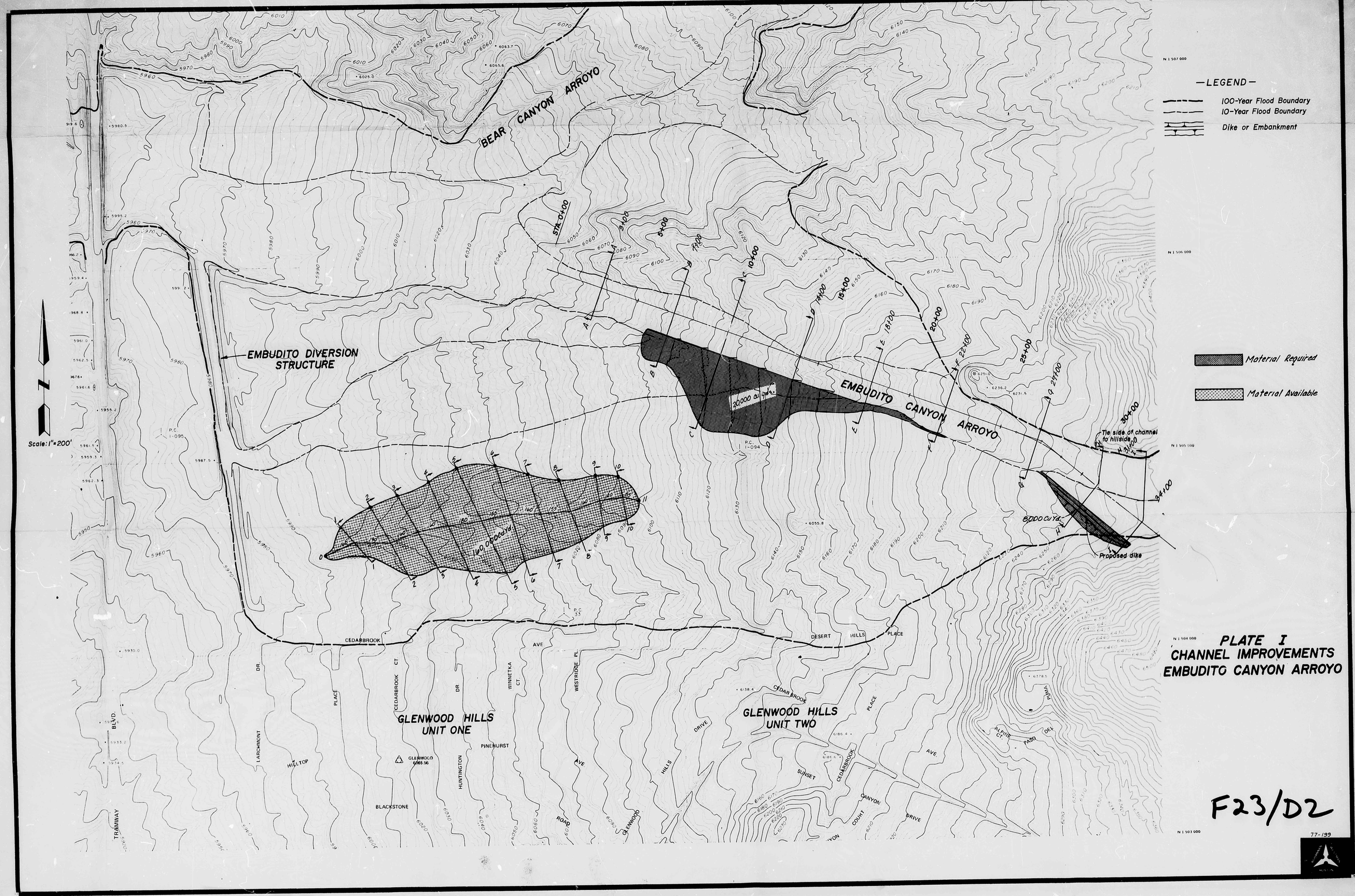

PLATE I
CHANNEL IMPROVEMENTS
EMBUDITO CANYON ARROYO

F23/D2

77-199

PLAN SHOT IN TWO SECTIONS.

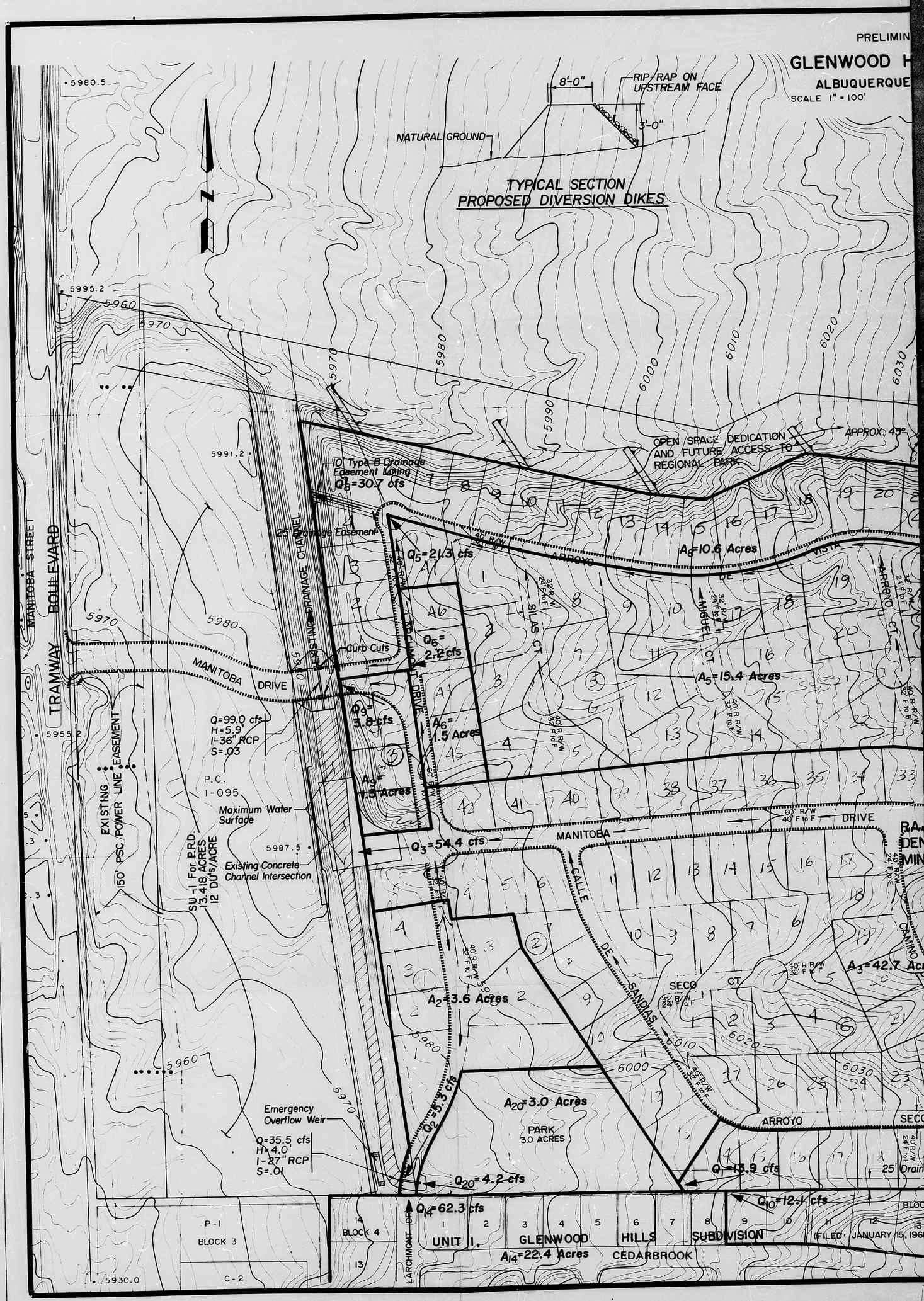

PRELIMINARY PLAT

GLENWOOD HILLS NORTH

ALBUQUERQUE, NEW MEXICO

SCALE 1" = 100' JULY 1977

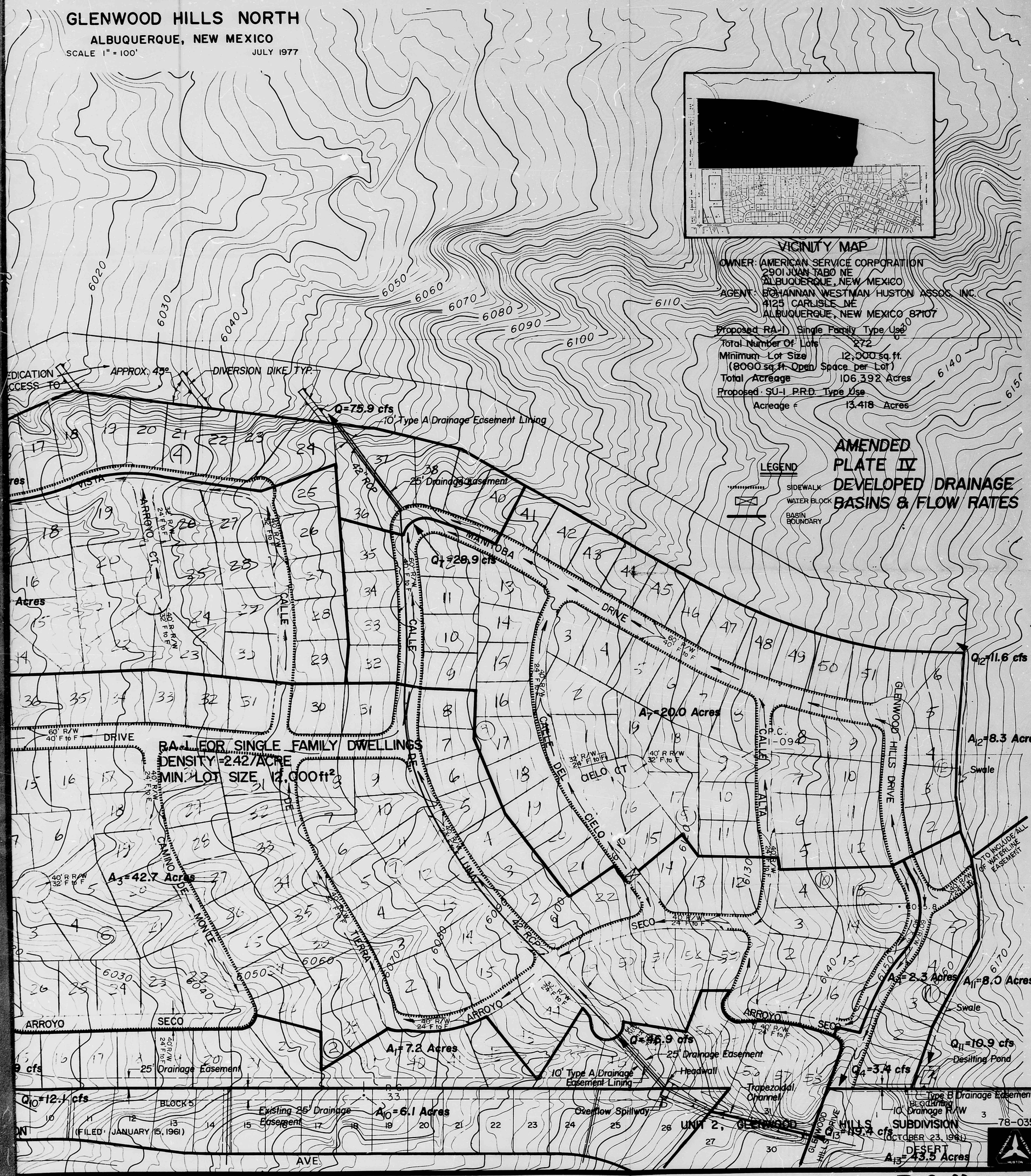

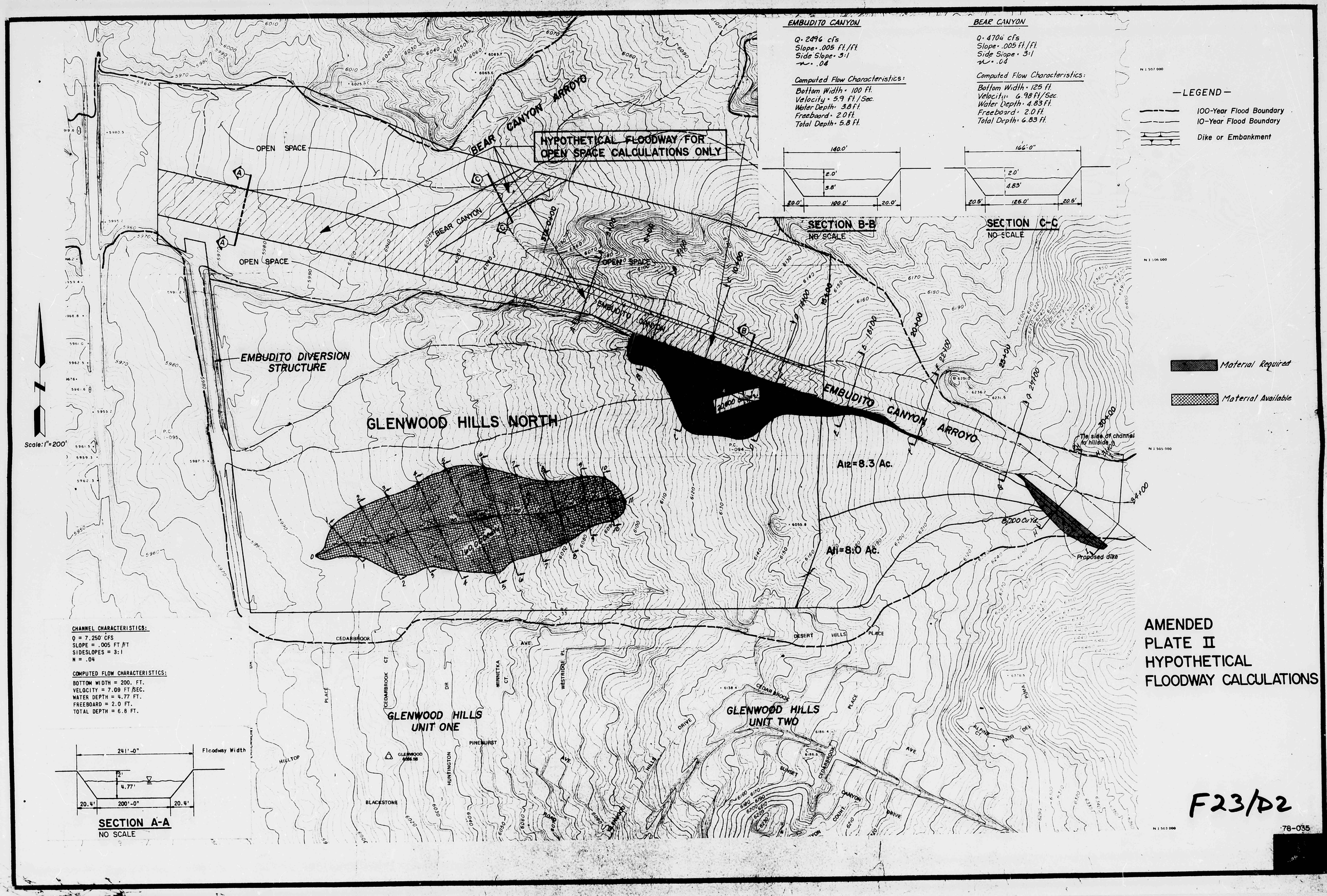

AMENDED
PLATE II
HYPOTHETICAL
FLOODWAY CALCULATIONS

F23/D2

78-035