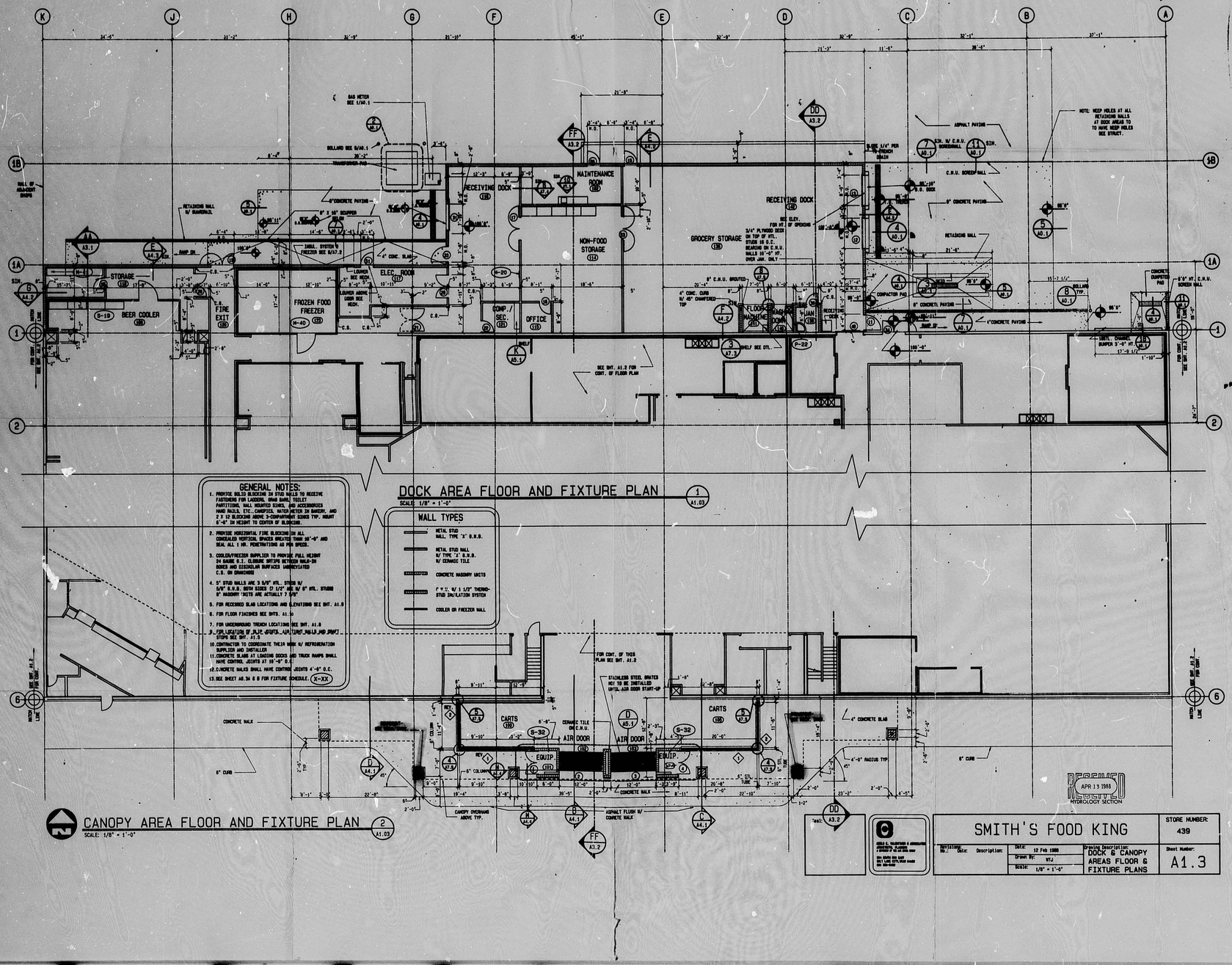
PUBLIC WORKS/HYDROLOGY

F23/D4A



GENERAL NOTES:

1. PROVIDE SOLID BLOCKING IN STUD WALLS TO RECEIVE FASTENERS FOR LADDERS, GRAB BARS, TOILET PARTITIONS, WALL MOUNTED SINKS, AND ACCESSORIES HAND RAILS, ETC., CANOPIES, WATER HEATER IN BAKERY, AND 2 X 10 BLOCKING ABOVE 3-COMPARTMENT SINKS TYP. MOUNT 5'-6" IN HEIGHT TO CENTER OF BLOCKING.
2. PROVIDE HORIZONTAL FIRE BLOCKING IN ALL CONCEALED VERTICAL SPACES CREATED THRU 18"-0" AND SEAL ALL 1 HR. PENETRATIONS AS PER SPECS.
3. COOLER/FREEZER SUPPLIER TO PROVIDE PULL HEADBY 24 GAUGE G.I. CLOSURE STRIPS BETWEEN WALL-IN PANELS AND DISSIMILAR SURFACES UNPENETRATED C.S. ON DRAWINGS
4. 5" STUD WALLS ARE 3 5/8" MTL. STUDS W/ 5/8" G.W.B. BOTH SIDES (7 1/2" MIN. W/ 6" MTL. STUDS 9" MASONRY UNITS ARE ACTUALLY 7 5/8"
5. FOR RECESSED SLAB LOCATIONS AND ELEVATIONS SEE SHT. A1.0
6. FOR FLOOR FINISHES SEE SHTS. A1.1a
7. FOR UNDERGRAND TRENCH LOCATIONS SEE SHT. A1.0
8. CPU LOCATION OF PLB @GFCI, AIR,TIMER,PHILIP AND PHMC STORE SEE SHT. A1.0
9. CONTRACTOR TO COORDINATE THEIR WORK W/ REFRIGERATION SUPPLIER AND INSTALLER
10. CONCRETE SLABS AT LOADING DOCKS AND TRUCK RAMPS SHALL HAVE CONTROL JOINTS AT 10'-0" O.C.
11. C.-NCRETE WALKS SHALL HAVE CONTROL JOINTS 4'-0" O.C.
12. SEE SHEET A0.3a & B FOR FIXTURE SCHEDULE. (X-XX)

WALL TYPES

- METAL STUD WALL. TYPE "A" G.W.B.
- METAL STUD WALL W/ TYPE "A" G.W.B. W/ CERAMIC TILE
- CONCRETE MASONRY UNITS
- 6" W.F. W/ 1 1/2" THERMO-STUD INSULATION SYSTEM
- COOLER OR FREEZER WALL

APR 13 1988
DIRECTOR OF HYDROLOGY SECTION

SMITH'S FOOD KING			STORE NUMBER: 439
Revisions: No.: Date: Description:	Date: 12 Feb 1988	Drawing Description: DOCK & CANOPY AREAS FLOOR & FIXTURE PLANS	Sheet Number: A1.3
	Drawn by: WTJ		
	Scale: 1/8" = 1'-0"		

RE 24 DATE 3-24-88 BY RDP

CITY OF ALBUQUERQUE

This microimage is certified to be a complete and accurate copy of the original as it appears in the files of the Public Works Department and was created in the normal course of business.

The photographic process used meets the Basic Microfilm Standards of the National Micrographics Association (NMA15-1977)

DIRECTOR

NOTARY PUBLIC

OFFICIAL SEAL
Roberta Duran
NOTARY PUBLIC
STATE OF NEW MEXICO
My Comm. Expires

PLAN NOT ACCEPTED UNTIL SIGNED BY

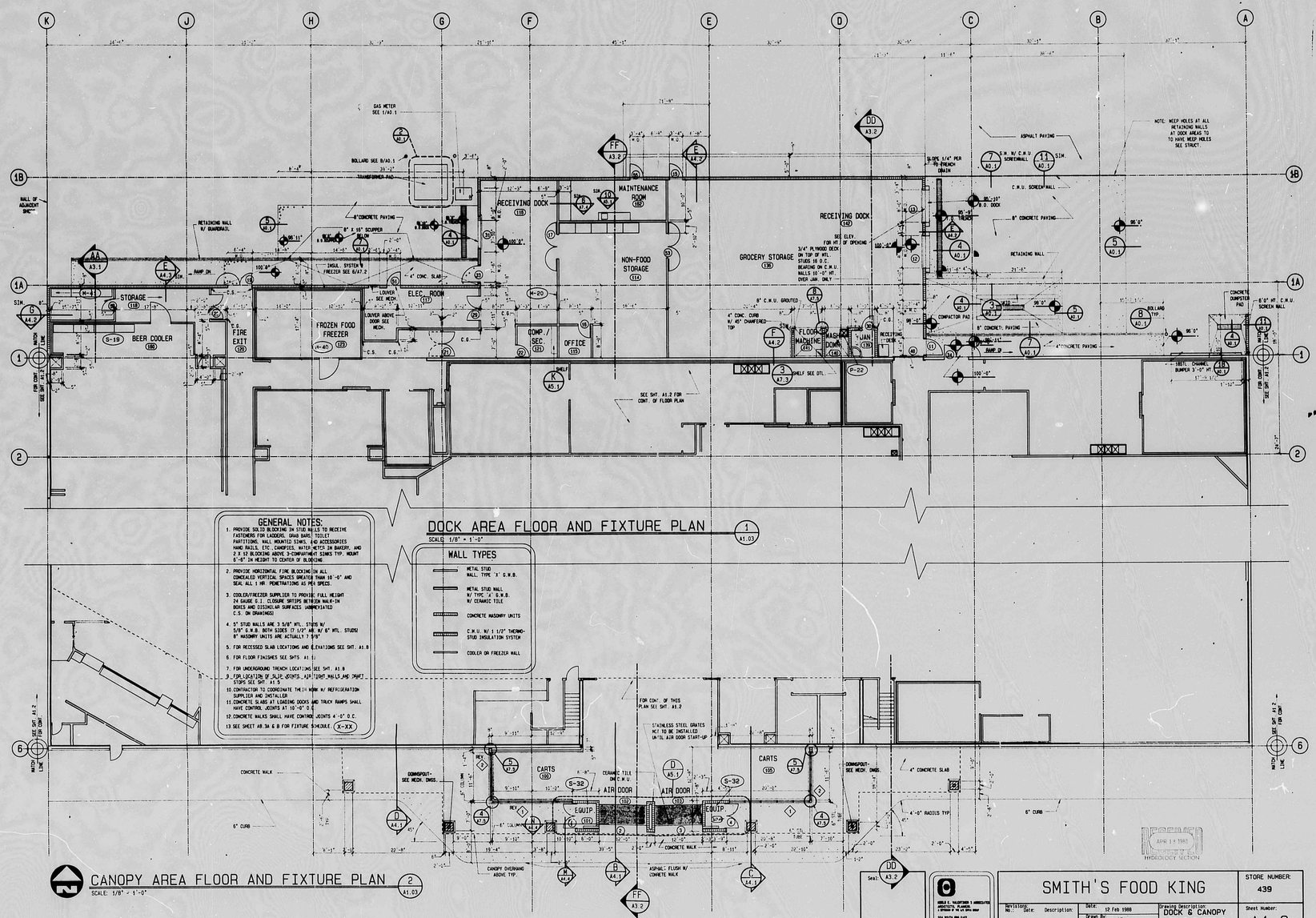
CITY OF ALBUQUERQUE
THIS MICROIMAGE IS THE BEST POSSIBLE REPRODUCTION DUE TO THE POOR QUALITY OF THE ORIGINAL DOCUMENT.

PLANS/PLATS ON FILE

FILE DESC: 723/DHA

PLANS/PLATS 5

CITY OF ALBUQUERQUE



DOCK AREA FLOOR AND FIXTURE PLAN

SCALE: 1/8" = 1'-0"

1 A1.03

CANOPY AREA FLOOR AND FIXTURE PLAN

SCALE: 1/8" = 1'-0"

2 A1.03

GENERAL NOTES:

1. PROVIDE SOLID BLOCKING IN STUD WALLS TO RECEIVE FASTENERS FOR LADDERS, GRAB BARS, TOILET PARTITIONS, WALL MOUNTED SINKS, AND ACCESSORIES HAND RAILS, ETC., CANOPIES, WATER HEATER IN BAKERY, AND 2 X 12 BLOCKING ABOVE 3-COMPARTMENT SINKS TYP. MOUNT 6'-0" IN HEIGHT TO CENTER OF BLOCKING.
2. PROVIDE HORIZONTAL FIRE BLOCKING IN ALL CONCEALED VERTICAL SPACES GREATER THAN 10'-0" AND SEAL ALL 1 HR. PENETRATIONS AS PER SPECS.
3. COOLER/FREEZER SUPPLIER TO PROVIDE FULL HEIGHT 24 GAUGE S.S. CLOSURE STRIPS BETWEEN WALK-IN BOXES AND DISSIMILAR SURFACES UNPREPARED C.S. ON DRAWINGS
4. 5" STUD WALLS ARE 3 5/8" MTL. STUDS W/ 5/8" G.W.B. BOTH SIDES (7 1/2" AW W/ 6" MTL. STUDS) 8" MASONRY UNITS ARE ACTUALLY 7 5/8"
5. FOR RECESSED SLAB LOCATIONS AND ELEVATIONS SEE SHT. A1.0
6. FOR FLOOR FINISHES SEE SHTS. A1.1.
7. FOR UNDERGROUND TRENCH LOCATIONS SEE SHT. A1.0
8. FOR LOCATION OF SLIP JOINTS, AIR TIGHT WALLS AND DRAFT STOPS SEE SHT. A1.5
9. CONTRACTOR TO COORDINATE THEIR WORK W/ REFRIGERATION SUPPLIER AND INSTALLER
10. CONCRETE SLABS AT LOADING DOCKS AND TRUCK RAMPS SHALL HAVE CONTROL JOINTS AT 10'-0" O.C.
11. CONCRETE WALKS SHALL HAVE CONTROL JOINTS 4'-0" O.C.
12. SEE SHEET A8.3A & B FOR FIXTURE SCHEDULE (X-XX)

WALL TYPES

- METAL STUD WALL TYPE "A" G.W.B.
- METAL STUD WALL W/ TYPE "A" G.W.B. W/ CERAMIC TILE
- CONCRETE MASONRY UNITS
- C.M.U. W/ 1 1/2" THERMO-STUD INSULATION SYSTEM
- COOLER OR FREEZER WALL

Seal: DD A3.2	SMITH'S FOOD KING
Revisions: No. Date: Description:	Date: 12 Feb 1988
	Drawn By: WTJ
	Scale: 1/8" = 1'-0"
	Drawing Description: DOCK & CANOPY AREAS FLOOR & FIXTURE PLANS
	STORE NUMBER: 439
	Sheet Number: A1.3

APR 13 1988 HYDROLOGY SECTION

PLAN SHOT TWICE ONCE ON LIGHT ONCE ON DARK

CITY OF ALBUQUERQUE
THIS MICROIMAGE IS THE BEST POSSIBLE REPRODUCTION DUE TO THE POOR QUALITY OF THE ORIGINAL DOCUMENT.

R# 21 DATE 3-31-1988

CITY OF ALBUQUERQUE

This microimage is certified to be a complete and accurate copy of the original as it appears in the files of the Public Works Department and was created in the normal course of business.

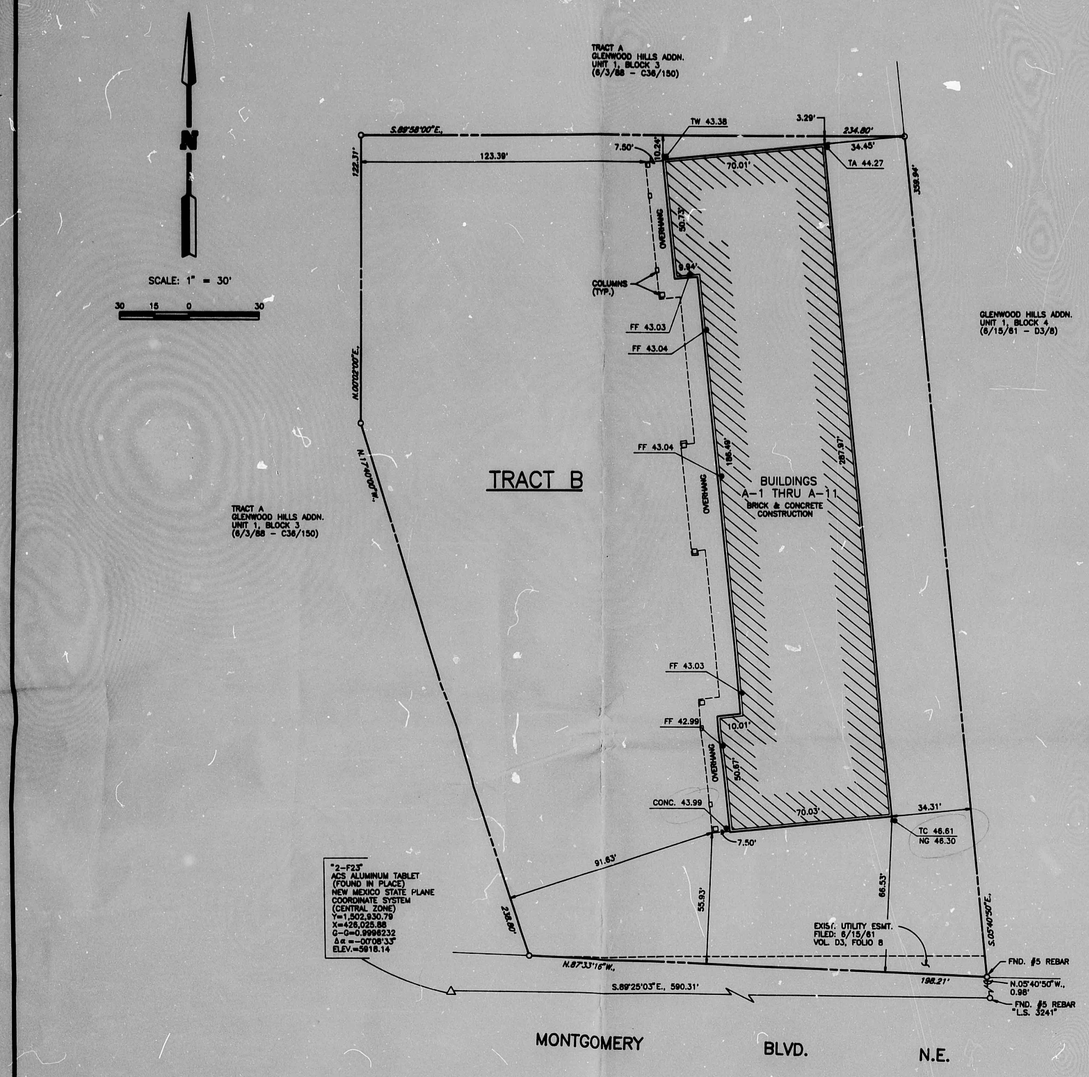
The photographic process used meets the Basic Microfilm Standards of the National Micrographics Association (NBS115-1977)

DIRECTOR

NOTARY PUBLIC
MY COMMISSION EXPIRES

E36 F30 D24 C20 B16 A12

CITY OF ALBUQUERQUE C D F E



LEGEND

TC = TOP OF CURB
TA = TOP OF ASPHALT
TW = TOP OF WALK
NG = NATURAL GROUND
FF = FINISHED FLOOR
CONC = TOP OF CONCRETE

NOTES:

1. UNLESS OTHERWISE INDICATED, ALL CORNERS ARE MARKED WITH AN IRON STAKE SURMOUNTED WITH A CAP MARKED "P.S. 4078".
2. BEARINGS SHOWN ARE BASED ON PLAT BEARINGS AS SHOWN ON PLAT OF TRACTS A THROUGH H, GLENWOOD HILLS ADDITION, UNIT 1, FILED JUNE 3, 1988, IN VOLUME C36, FOLIO 150.
3. DISTANCES ARE GROUND DISTANCES.
4. BENCH MARK = "2-F23" AN ALUMINUM CAP LOCATED IN THE NORTH MEDIAN IN TRAMWAY AT ITS INTERSECTION WITH MONTGOMERY BLVD., N.E.

   ELEVATION = 5918.14

Unless otherwise indicated, unrecorded easements, overhang of eaves, private and community walls, driveways, steps and other improvements subject to conformation, but not shown on the plat of record are not covered by this certificate.

I, Fred Sanchez, New Mexico Professional Surveyor No. 4078 do hereby certify that I have checked the location of the buildings and improvements on the following described real estate:

All of Tract B, GLENWOOD HILLS ADDITION, Unit 1, plat of which was filed June 3, 1988 in Volume C36, Folio 150.

I further certify that the location of the building(s) on said real estate are as shown on the above drawing and that the location of the utility easements are as shown on the plat of the above addition, are also as shown on the above drawing and that there are no encroachments on the above described real estate and the same is true and correct to the best of my knowledge and belief.

IN WITNESS WHEREOF, this certificate is executed at Albuquerque, New Mexico on this 27th day of April, 1990.

PROFESSIONAL SURVEYOR STATE OF NEW MEXICO NO. 4078 FRED SANCHEZ

Fred Sanchez, N.M.P.S. No. 4078
REVISED MAY 14, 1990

CERTIFICATE OF SURVEY
TRACT B, BLOCK 3
GLENWOOD HILLS ADDITION UNIT 1

ALBUQUERQUE SURVEYING CO., INC.
2119 MENAUL BOULEVARD, N.E.
ALBUQUERQUE, NEW MEXICO 87107

SCALE:	DRAWN BY:	CHECKED BY:	DATE:	JOB NO.:	SHEET NO.:
1" = 30'	BEH	YMV	4/90	3753	1 OF 1

Plat & Survey By:
ALBUQUERQUE SURVEYING CO. INC., 2119 Menaul Blvd. N.E., Albuquerque, New Mexico 87107 Ph. (505) 884-2036

CITY OF ALBUQUERQUE
THIS MICROIMAGE IS THE BEST POSSIBLE REPRODUCTION DUE TO THE POOR QUALITY OF THE ORIGINAL DOCUMENT.

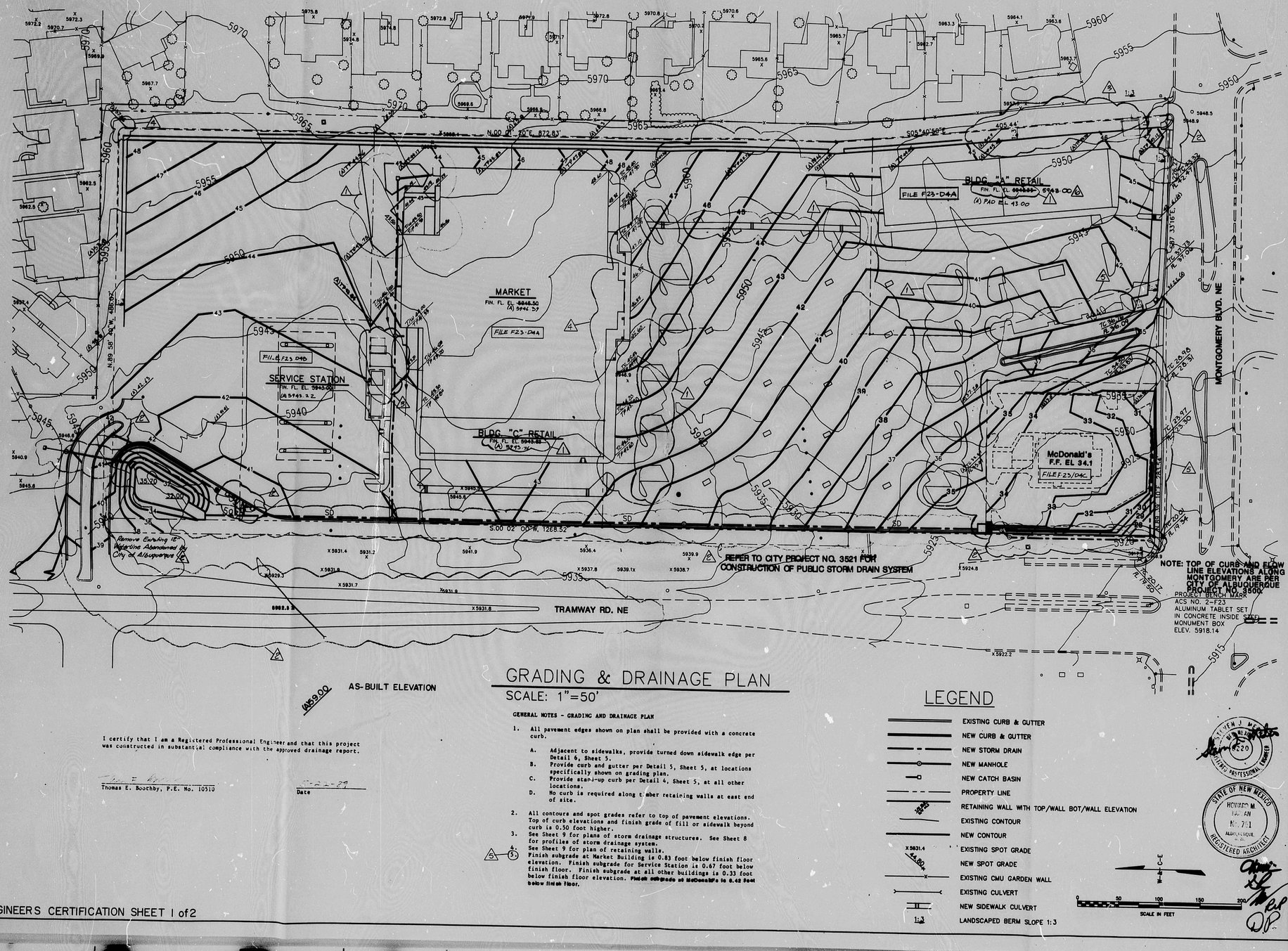
R# 26 DATE 3-26-92 BY E.S.P.

CITY OF ALBUQUERQUE
This microimage is certified to be a complete and accurate copy of the original as it appears in the files of the Public Works Department and was created in the normal course of business.

The photographic process used meets the Basic Microfilm Standards of the National Micrographics Association (MS115-1977)

DIRECTOR 11/5/92

NOTARY PUBLIC
OFFICIAL SEAL
Roberta Duran
NOTARY PUBLIC
STATE OF NEW MEXICO
My Commission Expires 7/26/92



5959.00 AS-BUILT ELEVATION

I certify that I am a Registered Professional Engineer and that this project was constructed in substantial compliance with the approved drainage report.

Thomas E. Boothby, P.E. No. 10510

Date

GRADING & DRAINAGE PLAN

SCALE: 1"=50'

GENERAL NOTES - GRADING AND DRAINAGE PLAN

1. All pavement edges shown on plan shall be provided with a concrete curb.
   - A. Adjacent to sidewalks, provide turned down sidewalk edge per Detail 6, Sheet 5.
   - B. Provide curb and gutter per Detail 5, Sheet 5, at locations specifically shown on grading plan.
   - C. Provide stand-up curb per Detail 4, Sheet 5, at all other locations.
   - D. No curb is required along timber retaining walls at east end of site.
2. All contours and spot grades refer to top of pavement elevations. Top of curb elevations and finish grade of fill or sidewalk beyond curb is 0.50 foot higher.
3. See Sheet 9 for plans of storm drainage structures. See Sheet 8 for profiles of storm drainage system.
4. See Sheet 9 for plan of retaining walls.

5. Finish subgrade at Market Building is 0.83 foot below finish floor elevation. Finish subgrade for Service Station is 0.67 foot below finish floor. Finish subgrade at all other buildings is 0.33 foot below finish floor elevation. Finish subgrade at McDonald's is 0.42 foot below finish floor.

LEGEND

- EXISTING CURB & GUTTER
- NEW CURB & GUTTER
- NEW STORM DRAIN
- NEW MANHOLE
- NEW CATCH BASIN
- PROPERTY LINE
- RETAINING WALL WITH TOP/WALL BOT/WALL ELEVATION
- EXISTING CONTOUR
- NEW CONTOUR
- EXISTING SPOT GRADE
- NEW SPOT GRADE
- EXISTING CMU GARDEN WALL
- EXISTING CULVERT
- NEW SIDEWALK CULVERT
- LANDSCAPED BERM SLOPE 1:3

SCALE IN FEET

REVISION	DATE	BY
1 Addendum #1 & #2	7/18/88	JEC
2 Revision #1 - DRB Comments	Sept-88	JEC
3 Revision #2 Owner Revision	June 89	JEC
4 Revision #3 Change Order #1	Aug 89	LVS
5 McDonald's Change Order	Aug 89	LVS
6 Building "A" Construction Plans	Sept 89	LVS

WILSON & COMPANY
ENGINEERS & ARCHITECTS
ALBUQUERQUE NEW MEXICO

GLENWOOD VILLAGE
SHOPPING CENTER - SITE DEVELOPMENT
DEVELOPER: PETERSON & RENEAU
2325 SAN PEDRO NE
ALBUQ. NM 87110 (505) 884-3578

DESIGN	TEB
DRAWN	JEC
DATE	REVISED JUNE 88
FILE NO.	87-520A
SHEET NO.	7

WILSON & COMPANY ENGINEERS ARCHITECTS

HOWARD M. EAGAN NO. 7801 REGISTERED ARCHITECT

STATE OF NEW MEXICO THOMAS E. BOOTHBY 10510 REGISTERED PROFESSIONAL ENGINEER

ENGINEER'S CERTIFICATION SHEET 1 of 2

CITY OF ALBUQUERQUE
THIS MICROIMAGE IS THE BEST POSSIBLE REPRODUCTION DUE TO THE POOR QUALITY OF THE ORIGINAL DOCUMENT.

R# 26 DATE 3-26-92 DP

CITY OF ALBUQUERQUE
This microimage is certified to be a complete and accurate copy of the original as it appears in the files of the Public Works Department and was created in the normal course of business.
The photographic process used meets the Basic Microfilm Standards of the National Micrographics Association (MS115-1977)

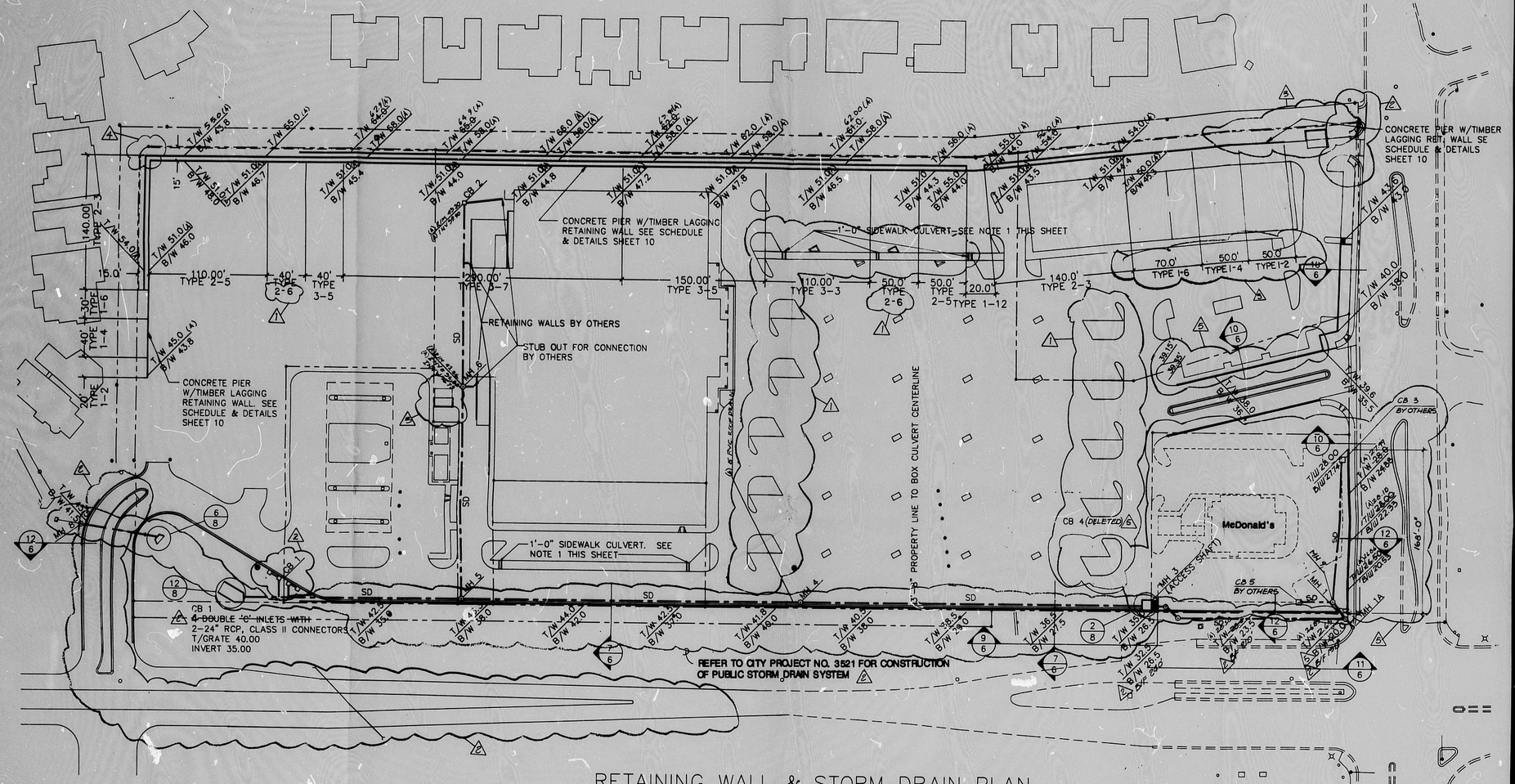
DIRECTOR

NOTARY PUBLIC
OFFICIAL SEAL
Roberta Duran
NOTARY PUBLIC
STATE OF NEW MEXICO
My Commission Expires

C-24 C-20 B-8 A-12 CITY OF ALBUQUERQUE C

PUBLIC WORKS/HYDROLOGY 2 OF 2

F23/D4A



RETAINING WALL & STORM DRAIN PLAN

SCALE: 1"=50'

GENERAL NOTES - RETAINING WALL AND STORM DRAIN PLAN

1. Sidewalk culverts shall be constructed per City of Albuquerque Standard Drawing K-16-1, modified for 6" curb height.
2. Type "G" manholes shall be constructed per City of Albuquerque Standard Drawing S-2-4.
3. Double Type "C" catch basin shall be constructed per City of Albuquerque Standard Drawing K-3-3.
4. Double Type "D" catch basin shall be constructed per City of Albuquerque Standard Drawing K-6-3.
5. Access manholes shall be constructed as Type "C" manholes per City of Albuquerque Standard Drawing S-1-4, modified to bear on top slab of box culvert.
6. Box Culvert Design Loading.

   A. Unit Soil Weight - 125 pounds per cubic foot.
   B. Lateral Earth Pressure - 30 pounds per cubic foot equivalent fluid pressure.
   C. Top Slab Live Load - HS 20, minimum 2 feet of earth cover.
   D. Applied bending moment from retaining wall extension (not including surcharge effects).

Depth of Cover	Bending Moment
2'	40 ft - lb per ft
3'	135 ft - lb per ft
4'	320 ft - lb per ft
5'	625 ft - lb per ft
6'	1,080 ft - lb per ft

E. Hydrostatic Pressure - 11.5' head

LEGEND

- EXISTING CURB & GUTTER
- NEW CURB & GUTTER
- NEW STORM DRAIN
- NEW MANHOLE
- NEW CATCH BASIN
- PROPERTY LINE
- RETAINING WALL WITH TOP/WALL BOT/WALL ELEVATION BOT/WALL = FINISH GRADE

I certify that I am a Registered Professional Engineer and that this project was constructed in substantial compliance with the approved drainage report.

Thomas E. Boothby, P.E. No. 10510 — Date

10/8/90 AS-BUILT ELEVATION

ENGINEER'S CERTIFICATION SHEET 2 of2

REVISION	DATE	BY
1 ADD Layout #1, 2, 3, 4	7/26/88	JEC
2 Revision #1 - DRC Comments	8/24/88	JEC
3 Revision #2 - Owner Revision	June 88	JEC
4 Change Order #1	Aug. 88	LVS
5 McDonald's Change Order	Aug. 88	LVS

WILSON & COMPANY
ENGINEERS & ARCHITECTS
ALBUQUERQUE NEW MEXICO

GLENWOOD VILLAGE
SHOPPING CENTER - SITE DEVELOPMENT
DEVELOPER: PETERSON & RENEAU
2325 SAN PEDRO NE
ALBUQ. NM 87110 (505) 884-3578

DESIGN	TEB
DRAWN	JEC
DATE	REVISED JUNE 88
FILE NO.	87-520A
SHEET NO.	9

WILSON & COMPANY ENGINEERS ARCHITECTS

HOWARD M. KAPLAN No. 761 ALBUQUERQUE, N. M. REGISTERED ARCHITECT

STATE OF NEW MEXICO THOMAS E. BOOTHBY 6220 REGISTERED PROFESSIONAL ENGINEER

CITY OF ALBUQUERQUE
THIS MICROIMAGE IS THE BEST POSSIBLE REPRODUCTION DUE TO THE POOR QUALITY OF THE ORIGINAL DOCUMENT.

R# 26 DATE 3-26-90 DRP

CITY OF ALBUQUERQUE
This microimage is certified to be a complete and accurate copy of the original as it appears in the files of the Public Works Department and was created in the normal course of business.
The photographic process used meets the Basic Microfilm Standards of the National Micrographics Association (MS115-1977)

DIRECTOR 11/5/92

NOTARY PUBLIC
OFFICIAL SEAL Roberta Duran NOTARY PUBLIC STATE OF NEW MEXICO

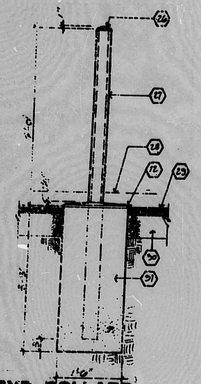
L4 C20 B6 A12 CITY OF ALBUQUERQUE C 9

[redacted]

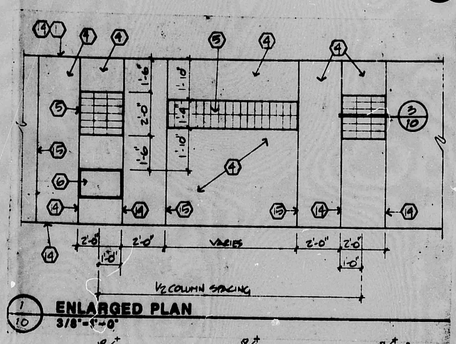
I certify that I am a Registered Professional Engineer and that this project was constructed in substantial compliance with the approved drainage report.

Scott F. Mitchell 5/15/90

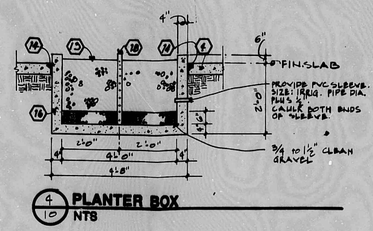
Scott F. Mitchell, N.M.P.E. No. 10159 Date



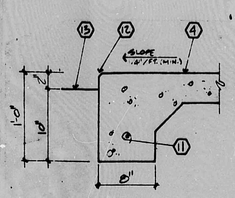
6/10 TYP. BOLLARD
SCALE: 3/4" = 1'-0"



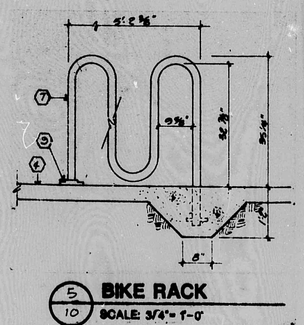
1/10 ENLARGED PLAN
3/8" = 1'-0"



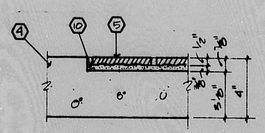
4/10 PLANTER BOX
NTS



2/10 SIDEWALK / PLANTER EDGE
1 1/2" = 1'-0"



5/10 BIKE RACK
SCALE: 3/4" = 1'-0"



3/10 BRICK PAVER INSERT
3" = 1'-0"

KEYED NOTES

1. Line of building face.
2. Line of existing concrete stand-up curb.
3. Planting area - landscaping N.I.C.
4. 4" concrete walk.
5. Tile paver insert (Approx. 640 SF provided by owner)
6. Column.
7. Bike rack - see specifications, paint to match 4 x 8 tile.
8. Sign.
9. Cover plate.
10. Mortar bed.
11. #3 continuous.
12. 3/4" chamfer.
13. Line of finish planting bed.
14. Expansion joint.
15. Control joint.
16. Concrete planting box with drip irrigation. Plant with 288 SF of perennial flowers.
17. 6" asphalt curb.
18. 2" diameter PVC pipe with 4" diameter perforations at 3' o.c.
19. Electric transformer pad.
20. Existing fire hydrant.
21. Existing water meters, field verify locations.
22. Precast concrete wheel stop.
23. Concrete stairs: 2 Treads at 13" = 2'-0"; 1 Risers at 5½" = 1'-4" - see Detail 13/6.
24. Steel handrail, typical of three - see Detail 13/6.
25. New planting area. Plant with 47 - 5 gal. "Buffalo Juniper" at 5'-0" o.c.
26. Concrete cap.
27. 4" diameter steel pipe, concrete filled paint exposed surfaces to match CMU.
28. Line of concrete landing.
29. 2" asphaltic concrete pavement.
30. 6" compacted subgrade.
31. Concrete collar.
32. Bollard - see Detail 6/10 (Typ.).
33. Approximate location of existing temporary electrical panel, phone panel, and irrigation control.
34. Approximate location of existing water and sewer stub-ups. Field verify.
35. Field verify location and size of existing irrigation line.
36. Existing irrigation master valve and vacuum breaker. Relocate to outside of building.
37. Existing irrigation wiring to control on temporary panel.

WILSON & COMPANY
ENGINEERS & ARCHITECTS
6611 GULTON CT. NE ALBUQUERQUE, N.M. 87
505-345-5345

STATE OF NEW MEXICO
JOHN T. WILSON
No. 1919
REGISTERED ARCHITECT

PROJECT GLENWOOD VILLAGE SHOPPING CENTER
BUILDING 'A'
12611 MONTGOMERY NE
ALBUQUERQUE, N.M.

DRAWING TITLE
SIDEWALK PLAN AND SITE DETAILS

NO.	DATE	REVISION
1	10/16/89	ADDENDUM NO. 1
2	12/15/89	HYDROLOGY DIVISION
3	5/15/90	AS-BUILT ELEVATIONS

DATE 18 SEPT. 1989
JOB NO. 87-520 A
DRAWN LVS

WILSON & COMPANY

DRAWING NO. 10

RECEIVED
NOV 16 1990
HYDROLOGY DIVISION

PLAN CHECK OFFICE OF THE CITY ENGINEER

CITY OF ALBUQUERQUE
THIS MICROIMAGE IS THE BEST POSSIBLE REPRODUCTION DUE TO THE POOR QUALITY OF THE ORIGINAL DOCUMENT.

R# 26 DATE 3-26-92 DP

CITY OF ALBUQUERQUE

This microimage is certified to be a complete and accurate copy of the original as it appears in the files of the Public Works Department and was created in the normal course of business.

The photographic process used meets the Basic Microfilm Standards of the National Micrographics Association (MS115-1977)

DIRECTOR 11/5/92

NOTARY PUBLIC

OFFICIAL SEAL
Roberta Duran
NOTARY PUBLIC
STATE OF NEW MEXICO
MY COMMISSION EXPIRES

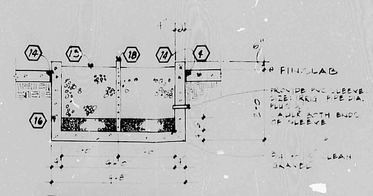
CITY OF ALBUQUERQUE C

ENGINEER'S CERTIFICATION SHEET 1 OF 1
GLENWOOD VILLAGE, BUILDING 'A'

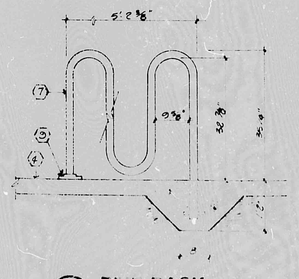
I certify that I am a Registered Professional Engineer and that this project was constructed in substantial compliance with the approved drainage report.

Scott F. Mitchell

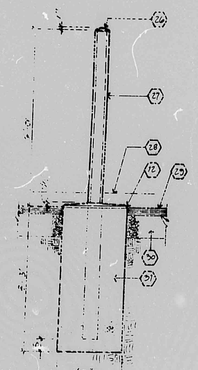
Scott F. Mitchell, N.M.P.E. No. 10159 — Date 5/15/90



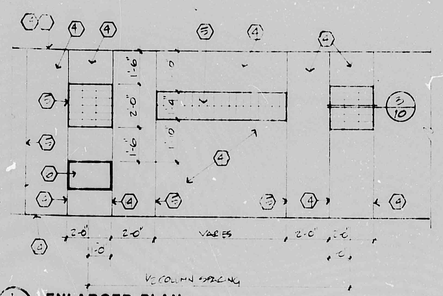
PLANTER BOX
NTS



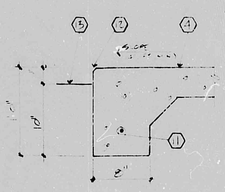
BIKE RACK
SCALE: 3/4" = 1'-0"



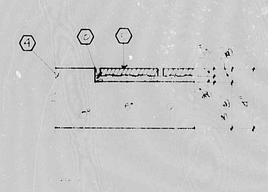
TYP. BOLLARD
SCALE: 3/4" = 1'-0"



ENLARGED PLAN
3/8" = 1'-0"



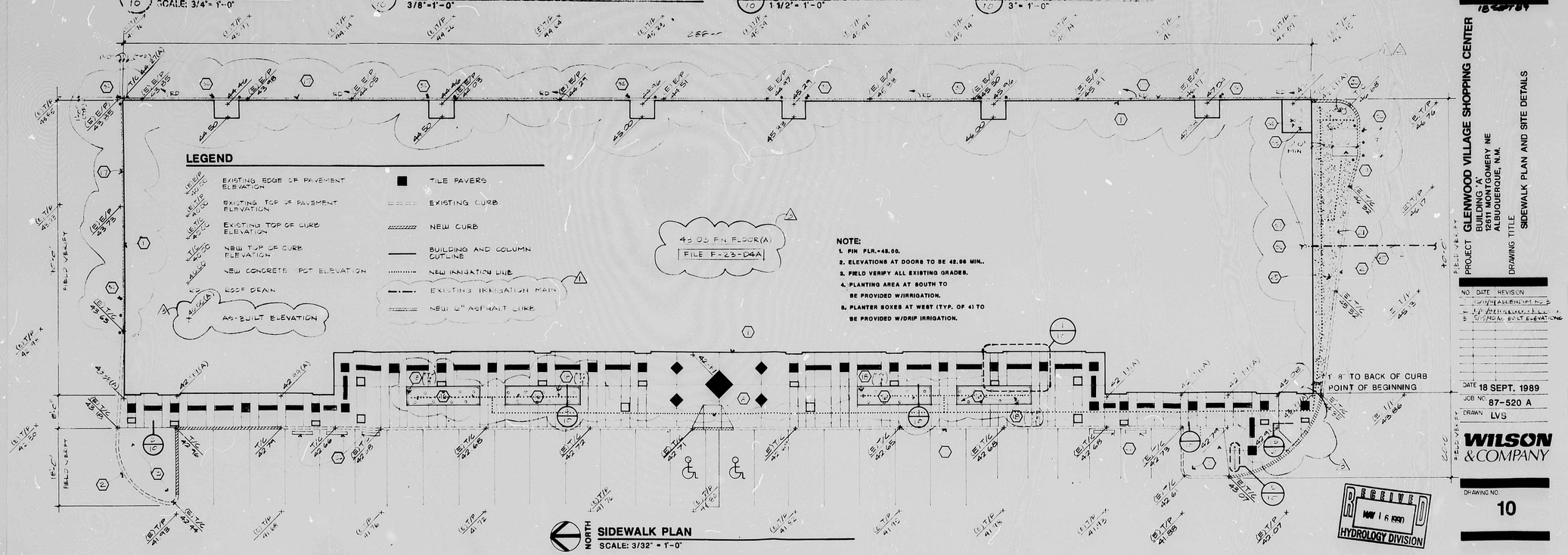
SIDEWALK / PLANTER EDGE
1 1/2" = 1'-0"



BRICK PAVER INSERT
3" = 1'-0"

KEYED NOTES

1. Line of building face.
2. Line of existing concrete curb/gutter.
3. Planting area - landscaping by others.
4. 6" concrete walk.
5. **Tile paver insert (Approx. 644 SF provided by owner)**
6. Column.
7. Bike rack - see specifications, paint color.
8. 4 x 6 tile.
9. **Ramp.**
10. Cover plate.
11. Mortar bed.
12. #3 rebar.
13. 3/4" diameter
14. Edge of planting bed.
15. Asphalt paving.
16. Curbing.
17. Concrete planter box **with drip irrigation. Plant with 262 SF of perinnial flowers.**
18. **6" asphalt curb.**
19. 4" diameter PVC pipe
20. Transformer
21. Fire hydrant
22. Existing water line
23. Existing sewer line
24. Existing water meter
25. Existing sewer manhole
26. Existing fire hydrant
27. New concrete curb and gutter
28. Existing curb and gutter
29. New asphalt paving
30. New concrete valley gutter
31. Existing asphalt paving
32. New concrete pad. Plant with 47 - 5 gal. 'Buffalo Juniper' at 3'-0" o.c.
33. Approximate location of existing temporary elctrical panel, phone panel, and irrigation control.
34. Approximate location of existing water and sewer stub-ups. Field verify.
35. Field verify location and size of existing irrigation line.
36. Existing irrigation master valve and vacuum breaker. Relocate to outside of building.
37. Existing irrigation wiring to control on temporary panel.



WILSON & COMPANY
ENGINEERS | ARCHITECTS
6611 GULTON CT. NE ALBUQUERQUE N.M. 871
505-345-5345

PROJECT: GLENWOOD VILLAGE SHOPPING CENTER
BUILDING 'A'
12511 MONTGOMERY NE
ALBUQUERQUE, N.M.
DRAWING TITLE: SIDEWALK PLAN AND SITE DETAILS

NO.	DATE	REVISION
1	5/15/90	AS-BUILT ELEVATIONS

DATE 18 SEPT. 1989
JOB NO. 87-520 A
DRAWN LVS

WILSON & COMPANY

DRAWING NO. 10

RECEIVED
MAY 16 1990
HYDROLOGY DIVISION

PLAN SHOT TWICE
ONCE ON LIGHT
ONCE ON DARK

CITY OF ALBUQUERQUE
THIS MICROIMAGE IS THE BEST POSSIBLE REPRODUCTION DUE TO THE POOR QUALITY OF THE ORIGINAL DOCUMENT.

R# 24 DATE 3-26-2002 EJ

CITY OF ALBUQUERQUE
This microimage is certified to be a complete and accurate copy of the original as it appears in the files of the **Public Works Department** and was created in the normal course of business.

The photographic process used meets the Basic Microfilm Standards of the National Micrographics Association (MS115-1977)

DIRECTOR 11/5/02

NOTARY PUBLIC
07/07/02 final

D 24 C 20 B 16 A 12 | CITY OF ALBUQERQUE C D