HYDROLOGY

G12/D8
1 PLAN

G12/D8

1 PLAN

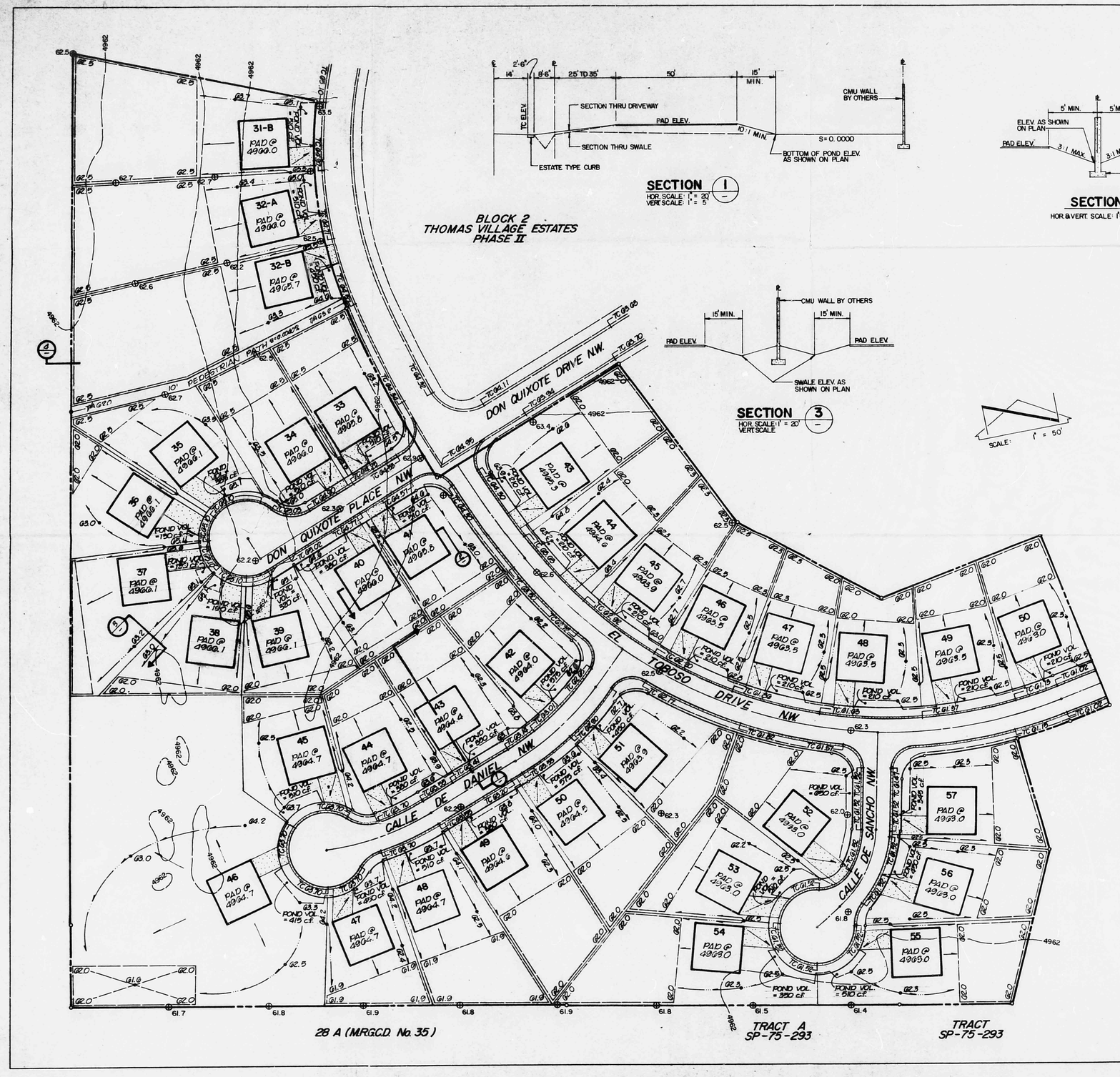

SECTION 1
HOR. SCALE: 1" = 20'
VERT. SCALE: 1" = 5'

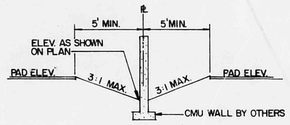

SECTION 2
HOR. & VERT. SCALE: 1"=5'

SECTION 3
HOR. SCALE: 1" = 20'
VERT. SCALE

SCALE: 1" = 50'

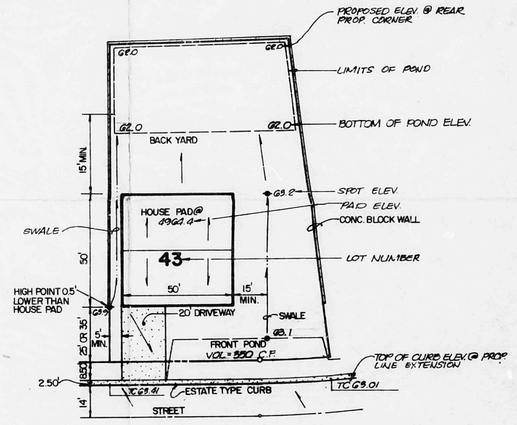

TYPICAL LOT DETAIL
SCALE: 1" = 30'

SURVEY INFORMATION

FIELD NOTES

NO.	BY	DATE

BENCH MARKS

A CHISELED "+" ON THE BOLT OF A FIRE HYDRANT LOCATED AT THE N.E. RETURN OF THE INTERSECTION OF LA MANCHA DRIVE N.W. & DON QUIXOTE DRIVE N.W.
ELEVATION: 4965.01 FEET

ABOVE BENCHMARK IS ON THE SAME VERTICAL DATUM AS THE USC & GS. BRASS CAP SET IN A CONC. POST 0.9' ABOVE GROUND LOCATED 121 FT. WEST OF EXTENDED CENTERLINE ON SHERIDAN ST. & 4.6 FT. SOUTH FROM THE FENCE LINE RIGHT BEHIND HOUSE NO. 2715 CITY OF ALB. BM# 9-E99-C-1)
ELEVATION: 4962.36 FEET

AS BUILT INFORMATION

CONTRACTOR
STAKED BY DATE
WORK INSPECTED BY DATE
ACCEPTANCE DATE
FIELD VERIFICATION BY DATE
DRAWINGS CORRECTED BY DATE
MICRO-FILM INFORMATION
RECORDED BY DATE

REFERENCES

MAP NO. W.O. NO.
EST. NO.

NO.	DATE	REMARKS	BY

REGISTERED PROFESSIONAL ENGINEER STATE OF NEW MEXICO THOMAS T. MASIK, JR. 3782 AND LAND SURVEYOR

APPROVED FOR CONSTRUCTION

CITY ENGINEER DATE

CITY OF ALBUQUERQUE
PUBLIC WORKS DEPARTMENT
ENGINEERING DIVISION

TITLE: THOMAS VILLAGE ESTATES PHASE III
GRADING PLAN

APPROVALS	ENGINEER	DATE	APPROVALS	ENGINEER	DATE
City Engineer			Liquid Waste		
A.C.E.-Design			Traffic		
A.C.E.-Hydrology			Water		

DRAWING NO.

SHEET 4 OF 10