PUBLIC WORKS/HYDROLOGY

G14/D46

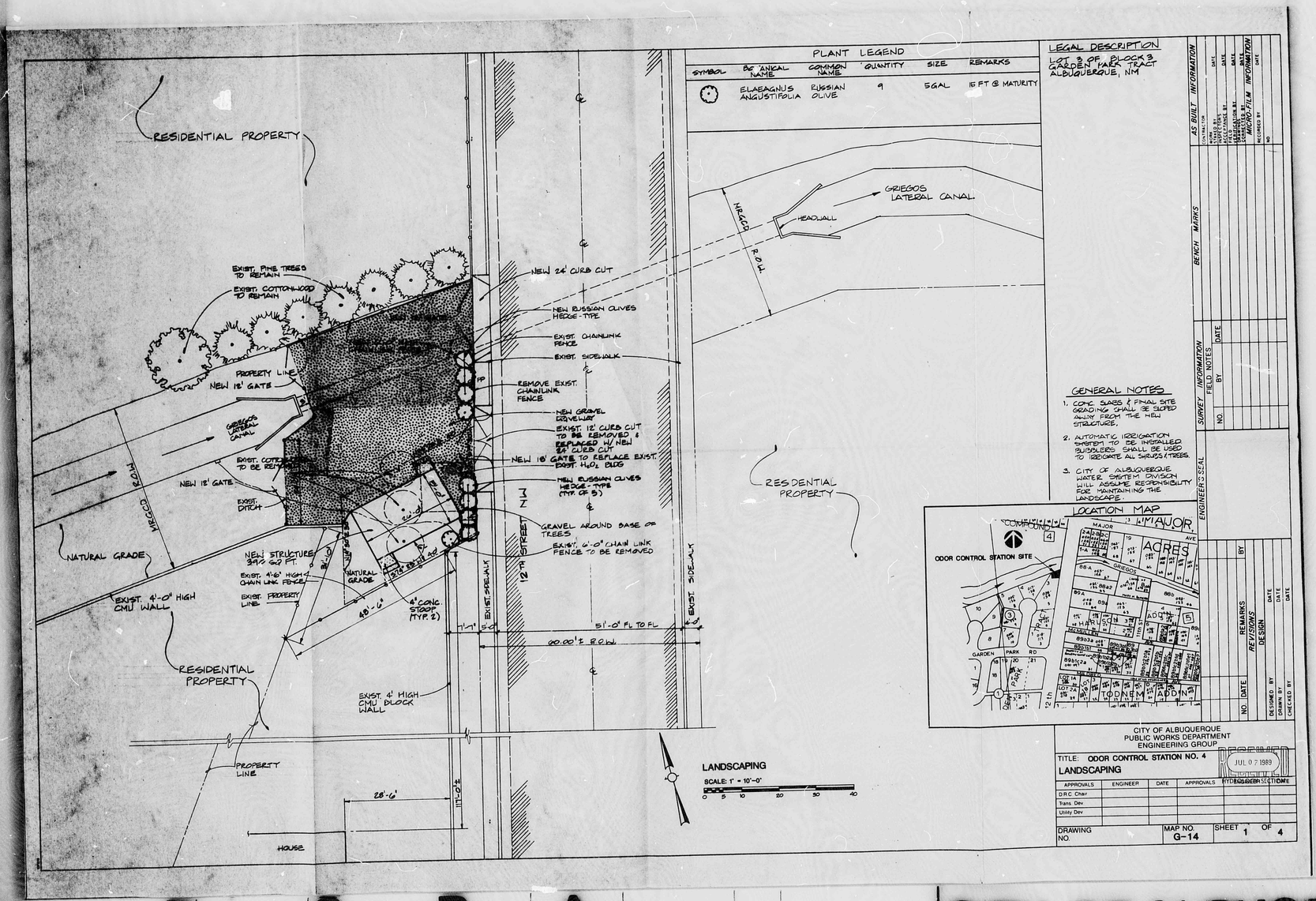

PLANT LEGEND

SYMBOL	BOTANICAL NAME	COMMON NAME	QUANTITY	SIZE	REMARKS
	ELAEAGNUS ANGUSTIFOLIA	RUSSIAN OLIVE	9	5 GAL	15 FT @ MATURITY

LEGAL DESCRIPTION

LOT 3 OF BLOCK 3
GARDEN PARK TRACT
ALBUQUERQUE, NM

GENERAL NOTES

1. CONC SLABS & FINAL SITE GRADING SHALL BE SLOPED AWAY FROM THE NEW STRUCTURES.
2. AUTOMATIC IRRIGATION SYSTEM TO BE INSTALLED BUBBLERS SHALL BE USED TO IRRIGATE ALL SHRUBS / TREES.
3. CITY OF ALBUQUERQUE WATER SYSTEM DIVISON WILL ASSUME RESPONSIBILITY FOR MAINTAINING THE LANDSCAPE.

LOCATION MAP

AS BUILT INFORMATION
CONTRACTOR
WORK STAKED BY DATE
SURVEYORS CERTIFICATE BY DATE
FIELD INSPECTION BY DATE
FINAL LOCATION BY DATE
CORRECTED BY DATE
MICRO-FILM INFORMATION
RECORDED BY DATE
NO.

BENCH MARKS

SURVEY INFORMATION
FIELD NOTES
BY DATE
NO.

ENGINEER'S SEAL

NO.	DATE	REMARKS	BY
		REVISIONS	

DESIGN
DESIGNED BY DATE
DRAWN BY DATE
CHECKED BY DATE

CITY OF ALBUQUERQUE
PUBLIC WORKS DEPARTMENT
ENGINEERING GROUP

TITLE: ODOR CONTROL STATION NO. 4
LANDSCAPING

APPROVALS	ENGINEER	DATE	APPROVALS	HYDROLOGY SECTION	DATE
D.R.C. Chair					
Trans. Dev.					
Utility Dev.					

JUL 07 1989

DRAWING NO. | MAP NO. G-14 | SHEET 1 OF 4

R# 26 DATE 3-26-92 DR ESP.

CITY OF ALBUQUERQUE

This microimage is certified to be a complete and accurate copy of the original as it appears in the files of the Public Works Department and was created in the normal course of business.

The photographic process used meets the Basic Microfilm Standards of the National Micrographics Association (MS115-1977)

DIRECTOR 11-15-92

NOTARY PUBLIC

OFFICIAL SEAL
Roberta Duran
NOTARY PUBLIC
STATE OF NEW MEXICO
My Comm. Expires

PLAN SHOT TWICE
ONCE ON LIGHT
ONCE ON DARK

CITY OF ALBUQUERQUE
THIS MICROIMAGE IS THE BEST POSSIBLE REPRODUCTION DUE TO THE POOR QUALITY OF THE ORIGINAL DOCUMENT.

PLANS/PLATS ON FILE

FILE DESC: C14/D46

PLANS/PLATS 2

E 30 D 24 C 20 B 16 A 12 CITY OF ALBUQUERQUE C D F

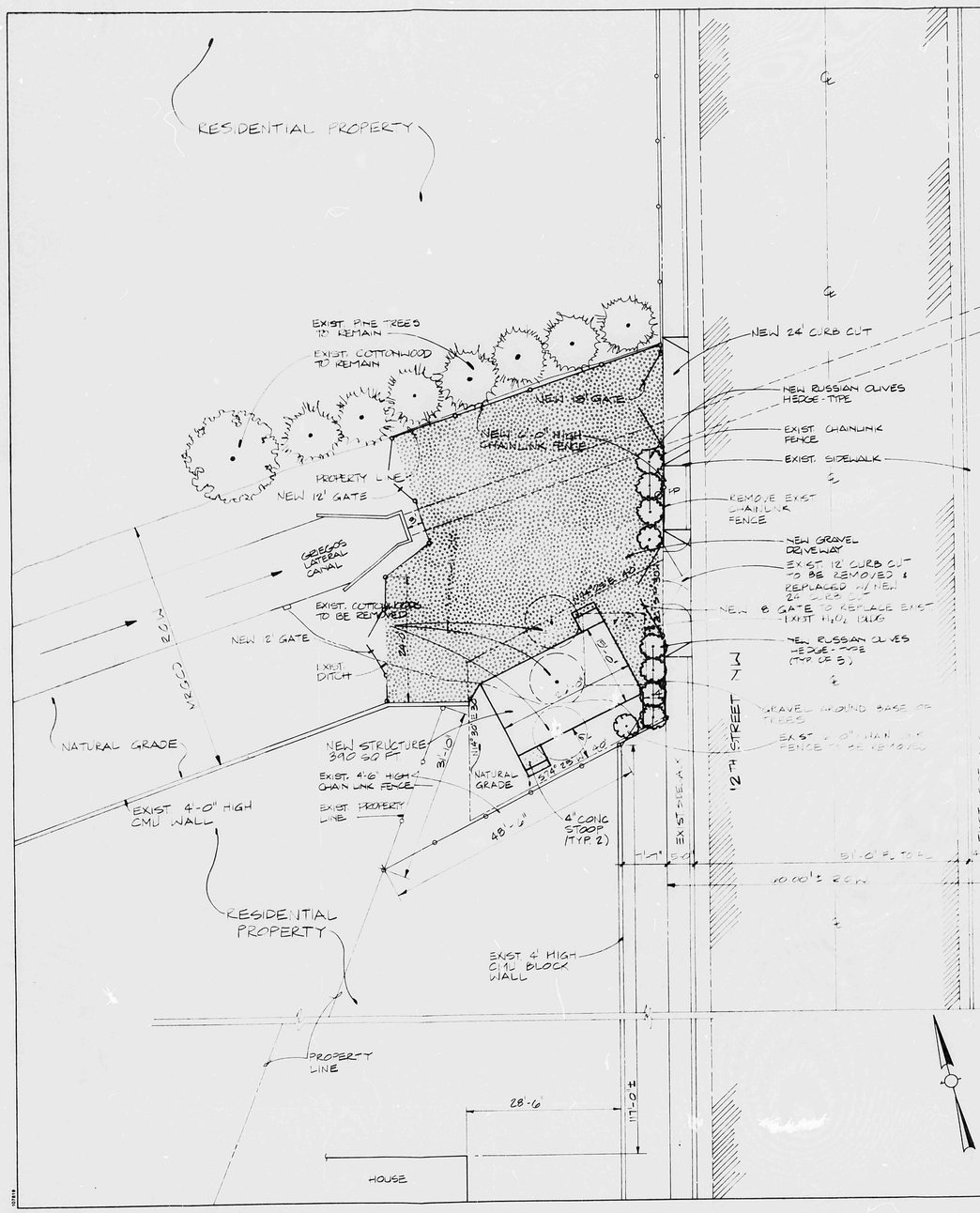

PLANT LEGEND

SYMBOL	BOTANICAL NAME	COMMON NAME	QUANTITY	SIZE	REMARKS
	ELAEAGNUS ANGUSTIFOLIA	RUSSIAN OLIVE	9	5GAL	15 FT @ MATURITY

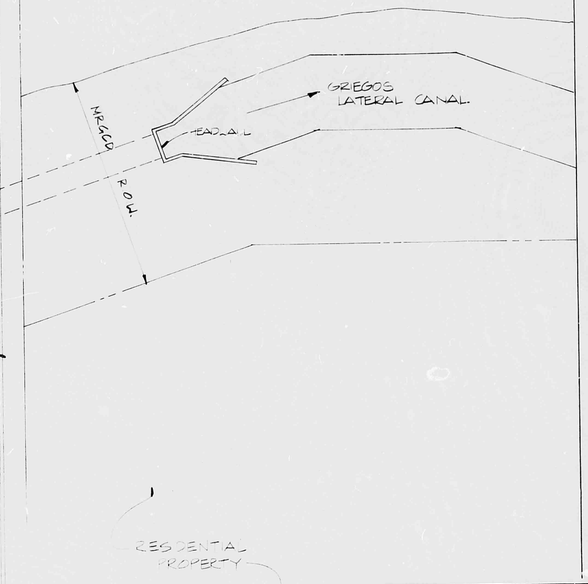

LEGAL DESCRIPTION

LOT 3 OF BLOCK 3
GARDEN PARK TRACT
ALBUQUERQUE, NM

GENERAL NOTES

1. CONC SLABS & FINAL SITE GRADING SHALL BE SLOPED AWAY FROM THE NEW STRUCTURE.
2. AUTOMATIC IRRIGATION SYSTEM TO BE INSTALLED BUBBLERS SHALL BE USED TO REIGATE ALL SHRUBS & TREES.
3. CITY OF ALBUQUERQUE WATER SYSTEM DIVISION WILL ASSUME RESPONSIBILITY FOR MAINTAINING THE LANDSCAPE.

LOCATION MAP

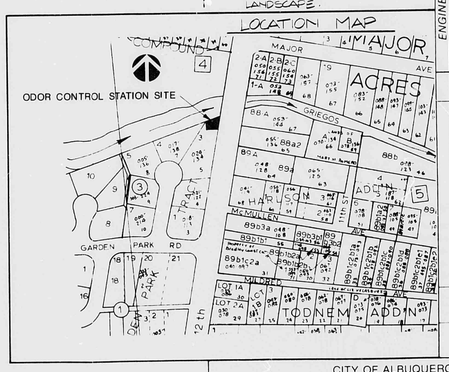

LANDSCAPING
SCALE: 1" = 10'-0"
0 5 10 20 30 40

CITY OF ALBUQUERQUE
PUBLIC WORKS DEPARTMENT
ENGINEERING GROUP

TITLE: ODOR CONTROL STATION NO. 4
LANDSCAPING

APPROVALS	ENGINEER	DATE	APPROVALS	ENGINEER	DATE
D.R.C. Chair					
Trans. Dev.					
Utility Dev.					

DRAWING NO.	MAP NO.	SHEET	OF
	G-14	1	4

AS BUILT INFORMATION
INITIATION
ASSIST. R.P.E.
ASSIST. CHIEF
ASSIST. TRACK BY DATE
FIELD CHECK BY DATE
FABRICATION BY DATE
CONNECTED BY DATE
MICRO-FILM INFORMATION
RECORDED BY DATE
NO.

BENCH MARKS

SURVEY INFORMATION
FIELD NOTES
NO. BY DATE

ENGINEER'S SEAL

REVISIONS
NO. DATE REMARKS BY

DESIGNED BY DATE
DRAWN BY DATE
CHECKED BY DATE

PLAN SHOT TWICE
ONCE ON LIGHT
ONCE ON DARK

CITY OF ALBUQUERQUE
THIS MICROIMAGE IS THE BEST POSSIBLE REPRODUCTION DUE TO THE POOR QUALITY OF THE ORIGINAL DOCUMENT.

R# 26 DATE 3-26-02 OF 27

CITY OF ALBUQUERQUE

This microimage is certified to be a complete and accurate copy of the original as it appears in the files of the Public Works Department and was created in the normal course of business.

The photographic process used meets the Basic Microfilm Standards of the National Micrographics Association (MS115-1977)

DIRECTOR 11/5/02

NOTARY PUBLIC
OFFICIAL SEAL
Roberta Duran
NOTARY PUBLIC
07/08/02

D 24 C 20 B 16 A 12

CITY OF ALBUQUERQUE

C D

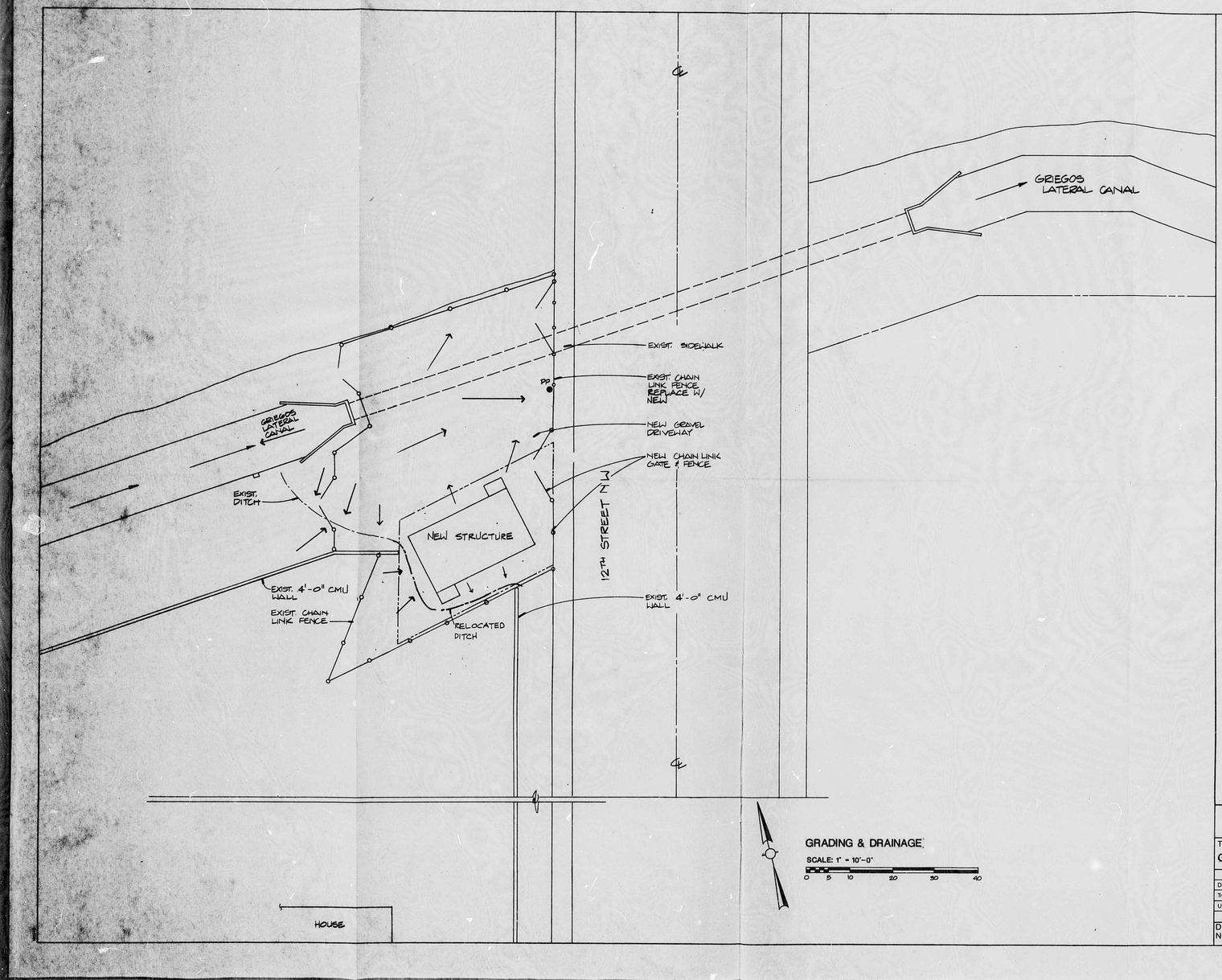

GRADING & DRAINAGE

SCALE: 1" = 10'-0"

0 5 10 20 30 40

SURVEY INFORMATION		
FIELD NOTES		
NO.	BY	DATE

BENCH MARKS

AS BUILT INFORMATION	
CONTRACTOR	
WORK STAKED BY	DATE
INSPECTOR'S ACCEPTANCE BY	DATE
FIELD VERIFICATION BY	DATE
DRAWINGS CORRECTED BY	DATE
MICRO-FILM INFORMATION	
RECORDED BY	DATE
NO.	

ENGINEER'S SEAL

NO.	DATE	REMARKS	BY
REVISIONS			

DESIGNED BY DATE
DRAWN BY DATE
CHECKED BY DATE

CITY OF ALBUQUERQUE
PUBLIC WORKS DEPARTMENT
ENGINEERING GROUP

RECEIVED
JUL 07 1989
HYDROLOGY SECTION

TITLE: ODOR CONTROL STATION NO. 4
GRADING & DRAINAGE

APPROVALS	ENGINEER	DATE	APPROVALS	ENGINEER	DATE
D.R.C. Chair					
Trans. Dev					
Utility Dev					

DRAWING NO.	MAP NO.	SHEET	OF
	G-14	4	4

CITY OF ALBUQUERQUE
THIS MICROIMAGE IS THE BEST POSSIBLE REPRODUCTION DUE TO THE POOR QUALITY OF THE ORIGINAL DOCUMENT.

REF. 26 DATE 3-26-92 DOP

CITY OF ALBUQUERQUE

This microimage is certified to be a complete and accurate copy of the original as it appears in the files of the Public Works Department and was created in the normal course of business.

The photographic process used meets the Basic Microfilm Standards of the National Micrographics Association (MS115-1977)

DIRECTOR 11/5/92

NOTARY PUBLIC

OFFICIAL SEAL
Roberta Duran
NOTARY PUBLIC
STATE OF NEW MEXICO
My Comm. Expires

D 24 C 20 B 16 A 12

CITY OF ALBUQUERQUE C