

# DRAINAGE INFORMATION SHEET

APPLICANT'S NAME: Chevron Station Gasoline 67 <sup>ju</sup> 68  
~~EAA opies - Rio Grande Oil~~ ZONE ATLAS/DRNG. FILE #: 14

DRB #: \_\_\_\_\_ EPC #: \_\_\_\_\_ WORK ORDER #: \_\_\_\_\_

LEGAL DESCRIPTION: TRACT 70-B-2-B M.R.G.C.D.

CITY ADDRESS: 3641 12TH NW.

ENGINEERING FIRM: FRANK LOVELADY CONTACT: FRANK LOVELADY

ADDRESS: 300 ALAMOSA NW PHONE: 345-2267

OWNER: RIO GRANDE OIL CONTACT: KEN HOVEY

ADDRESS: 3808 SIMMS SE PHONE: 254-0083

ARCHITECT: KEN HOVEY CONTACT: KEN HOVEY

ADDRESS: 3808 SIMMS SE PHONE: 254-0083

SURVEYOR: HARRIS SURVEYING CONTACT: TONY HARRIS

ADDRESS: 2412 MONROE HE PHONE: 889-8056

CONTRACTOR: \_\_\_\_\_ CONTACT: \_\_\_\_\_

ADDRESS: \_\_\_\_\_ PHONE: \_\_\_\_\_

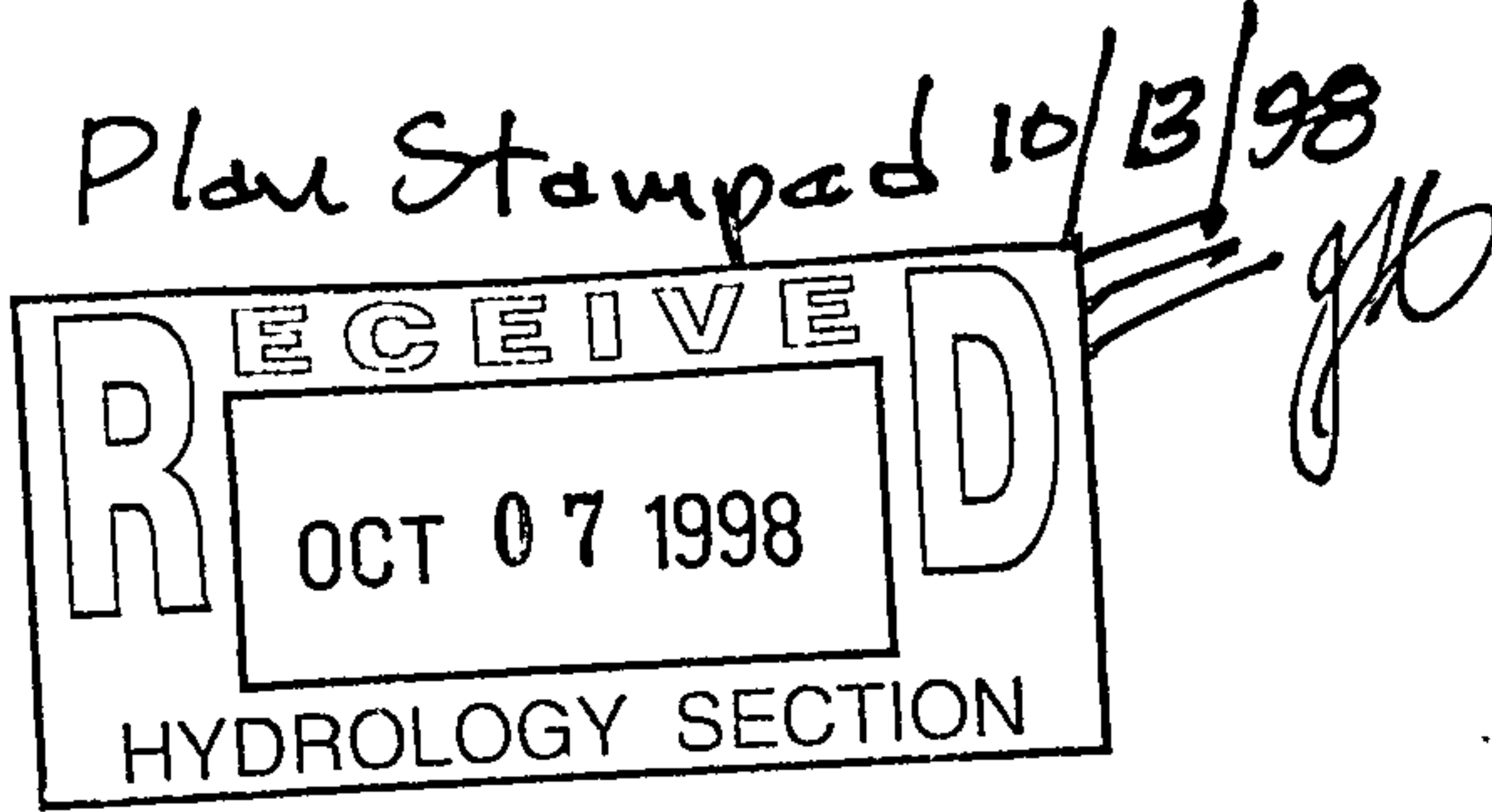
- TYPE OF SUBMITTAL:
- ☒ DRAINAGE REPORT
  - ☒ DRAINAGE PLAN
  - ☐ CONCEPTUAL GRADING & DRAINAGE PLAN
  - ☒ GRADING PLAN
  - ☐ EROSION CONTROL PLAN
  - ☐ ENGINEER'S CERTIFICATION
  - ☐ OTHER \_\_\_\_\_


- PRE-DESIGN MEETING:
- ☐ YES
  - ☒ NO
  - ☐ COPY PROVIDED

- CHECK TYPE OF APPROVAL SOUGHT:
- ☐ SKETCH PLAT APPROVAL
  - ☐ PRELIMINARY PLAT APPROVAL
  - ☐ S. DEV. PLAN FOR SUB'D APPROVAL
  - ☐ S. DEV. PLAN FOR BLDG. PERMIT APPROVAL
  - ☐ SECTOR PLAN APPROVAL
  - ☐ FINAL PLAT APPROVAL
  - ☐ FOUNDATION PERMIT APPROVAL
  - ☒ BUILDING PERMIT APPROVAL
  - ☐ CERTIFICATE OF OCCUPANCY APPROVAL
  - ☐ GRADING PERMIT APPROVAL
  - ☐ PAVING PERMIT APPROVAL
  - ☐ S.A.D. DRAINAGE REPORT
  - ☐ DRAINAGE REQUIREMENTS
  - ☐ SUBDIVISION CERTIFICATION
  - ☐ OTHER SO #19 (SPECIFY)

DATE SUBMITTED: October 7, 1998  
 BY: Frank D. Lovelady

Revised 02/98





November 5, 1998

Frank Lovelady, P.E.  
300 Alamosa NW  
Albuquerque, NM 87107

***RE: CHEVRON STATION GASOLINE CANOPIES, 12th & CANDELARIA NW (G14-D62).  
GRADING AND DRAINAGE PLAN FOR BUILDING PERMIT AND SO#19 PERMIT  
APPROVALS. ENGINEER'S STAMP DATED OCTOBER 13, 1998.***

Dear Mr. Lovelady:

Based on the information provided on your October 13, 1998 submittal, the above referenced project is approved for the Building Permit and SO#19 Permit.

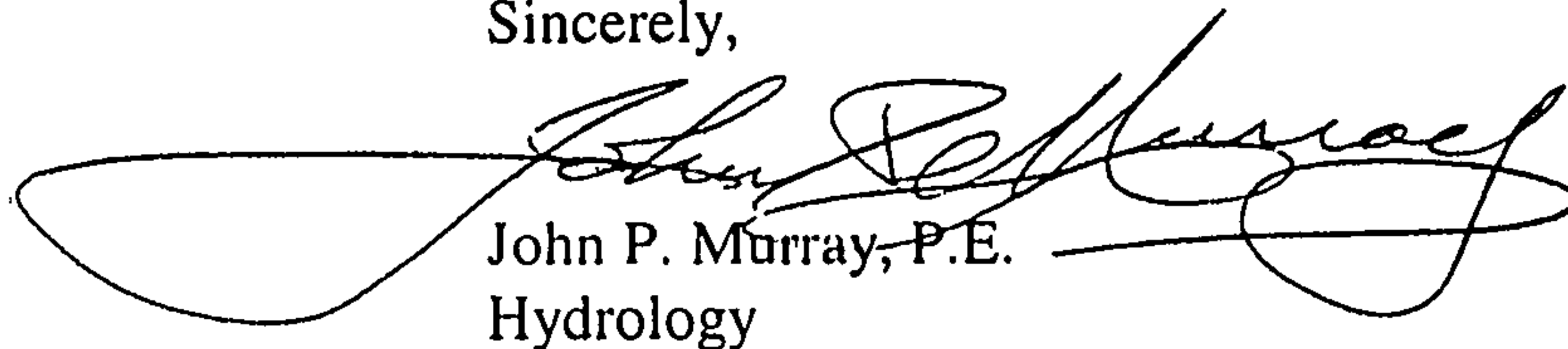
Please attach a copy of this approved plan to the construction sets prior to sign-off by Hydrology.

A separate Permit is required for construction within City right-of-way. A copy of this approval letter must be on hand when applying for the excavation permit.

Prior to Certificate of Occupancy approval, an Engineer's Certification per the DPM will be required.

If I can be of further assistance, please feel free to contact me at 924-3984.

Sincerely,

  
John P. Murray, P.E.  
Hydrology

c: Arlene Portillo  
D. Salas, St. Maint.  
Andrew Garcia  
✓ File

Good for You, Albuquerque!



J17-D22CITY OF ALBUQUERQUE  
PUBLIC WORKS DEPARTMENT

NOVEMBER 5, 1998

INTEROFFICE CORRESPONDENCE

HYDROLOGY DIVISION

TO: Desiderio Salas, Street Maintenance Division

FROM:  John P. Murray, P.E., Hydrology, PWD

SUBJECT: **PRIVATE DRAINAGE FACILITIES WITHIN PUBLIC RIGHT-OF-WAY  
DRAINAGE FILE NUMBER (G14-D62).**

---

Transmitted herewith is a copy of the approved drainage plan for the referenced project incorporating the SO #19 design.

This plan is being submitted to you for permitting and inspection. Please provide this section with a signed-off copy per the signature block upon construction and acceptance by your office.

As you are aware, the signed off SO #19 is required by this office for Certificate of Occupancy release; therefore your expeditious processing of this plan would be greatly appreciated and would avoid any unnecessary delay in the release of the Certificate of Occupancy.

Thank you for your cooperation and if you should have any questions and/or comments, please feel free to call me at 924-3984.

Attachment