HYDROLOGY

G15/D11
ONE PLAN

G15-D11

1 PLAN

AF 13167A

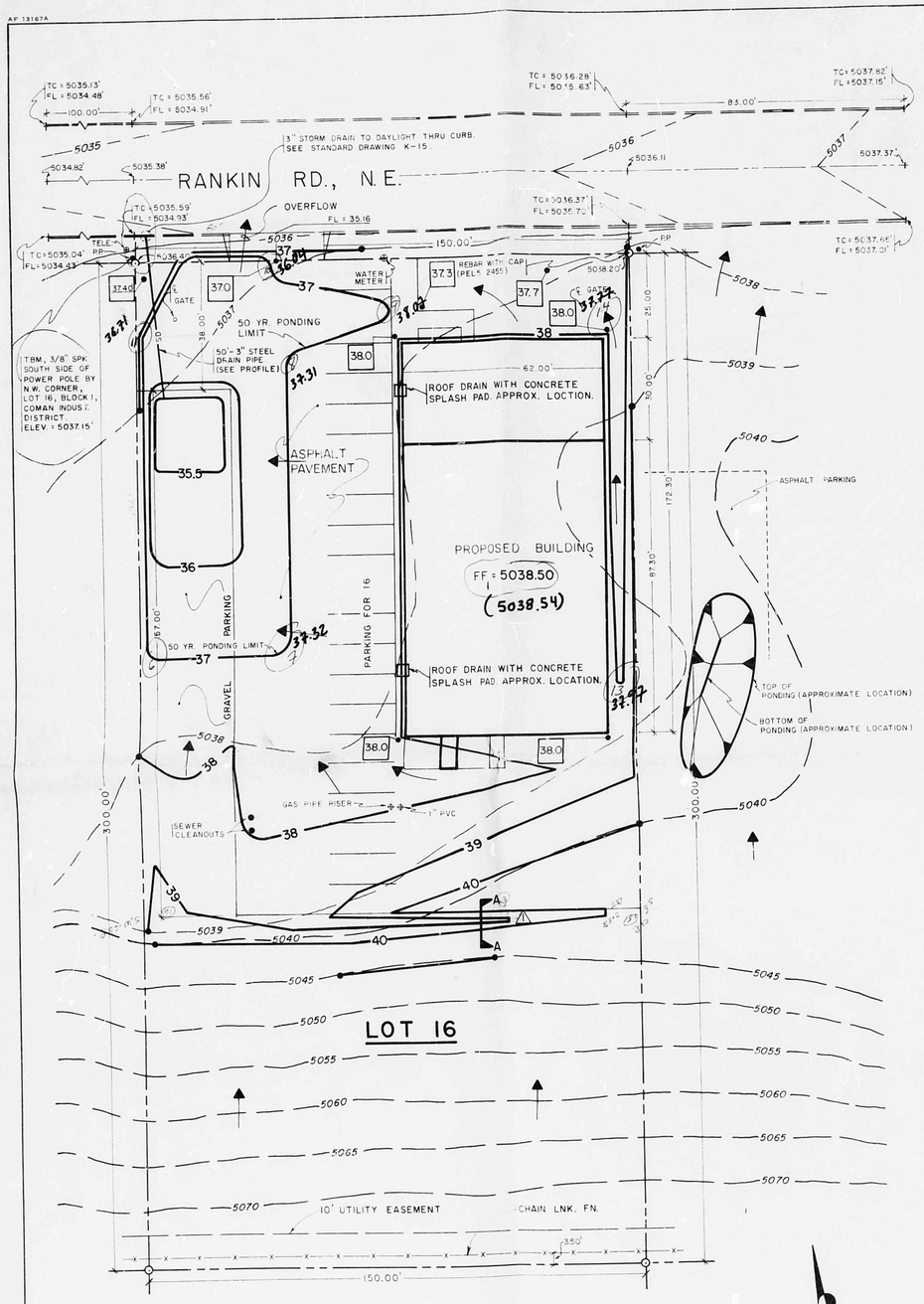


## SITE PLAN

SCALE: 1" = 20'

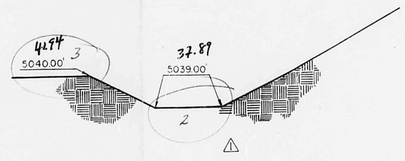


## SECTION A-A

SCALE: 1" = 2'

## LEGEND

37.0 EXISTING GRADES

37.0 PROPOSED GRADES

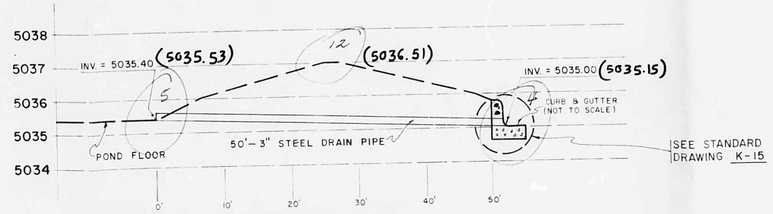


## PROFILE OF 3" DRAIN PIPE

SCALE: 1" = 2' VERT. 1" = 10' HORIZ.

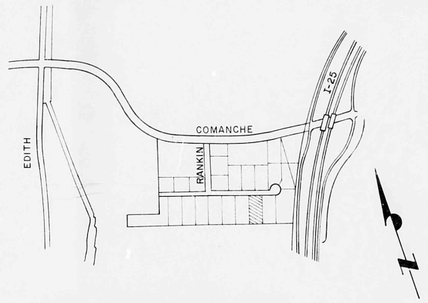


## SITE LOCATION MAP

(NOT TO SCALE)

## NOTICE TO CONTRACTOR

THE FOLLOWING ITEMS APPLY WHEN CHECKED:

All utilities and utility service lines shall be installed prior to paving.

Backfill compaction shall be according to specified street use.

Tack coat requirements shall be determined by the City Engineer.

Sidewalks and wheelchair ramps within the curb returns shall be constructed wherever a new curb return is constructed.

If curb is depressed for a drivepad, the drivepad shall be constructed prior to acceptance of the curb and gutter.

All storm drainage facilities shall be completed prior to final acceptance.

1. New Mexico Standard Specifications for Public Works Construction-1979 Edition will be referred to hereon as the "Standard Specifications."
2. All work detailed on site plans to be performed under contract shall, except as otherwise stated or provided for hereon, be constructed in accordance with "Contract Documents for City-wide Utilities and Cash Paving No. 30 and the Standard Specifications."
3. Two working days prior to any excavation, contractor must contact Line Locating Service 765-1234 for location of existing utilities.
4. Prior to construction, the contractor shall excavate and verify the horizontal and vertical locations of all obstructions. Should a conflict exist, the contractor shall notify the engineer or surveyor so that the conflict can be resolved with minimum amount of delay.

AS BUILT INFORMATION

CONTRACTOR
WORK STAKED BY
INSPECTOR'S ACCEPTANCE BY — DATE
FIELD VERIFICATION BY — DATE
DRAWINGS BY — DATE
CURVES BY
MICRO-FILM INFORMATION
RECORDED BY — DATE
NO.

BENCH MARKS

BM 3-G15 LOCATED 1/4 MILE SOUTH OF GRIEGOS OPPOSITE HOUSE NO. 4208. WEST SIDE OF EDITH. 40 PENNY NAIL IN POWER POLE.
ELEVATION: 4979.566 FT./1517.775 M.

SURVEY INFORMATION

FIELD NOTES

| NO. | BY | DATE |
|---|---|---|
| | | |

REFERENCES

MAP NO. G-15-Z
EST. NO.
W.O. NO.

JMA

| NO. | DATE | REMARKS |
|---|---|---|
| 1 | 6/30/82 | Contour Change |

REVISIONS

DESIGNED BY — DATE
DRAWN BY — DATE
CHECKED BY — DATE

CITY OF ALBUQUERQUE
PUBLIC WORKS DEPARTMENT
ENGINEERING DIVISION

TITLE:
# GRADING & DRAINAGE PLAN
COMAN INDUSTRIAL DISTRICT LOT 16

| APPROVALS | ENGINEER | DATE | APPROVALS | ENGINEER | DATE |
|---|---|---|---|---|---|
| City Engineer | | | Liquid Waste | | |
| A.C.E.-Design | | | Traffic | | |
| A.C.E.-Hydrology | | | Water | | |

DRAWING NO.
SHEET OF

APPROVED FOR CONSTRUCTION

CITY ENGINEER DATE

G15/D11

PSA #617.12

HYDROLOGY

G15/D11
ONE PLAN

G15-D11

1 PLAN

AF 13167A

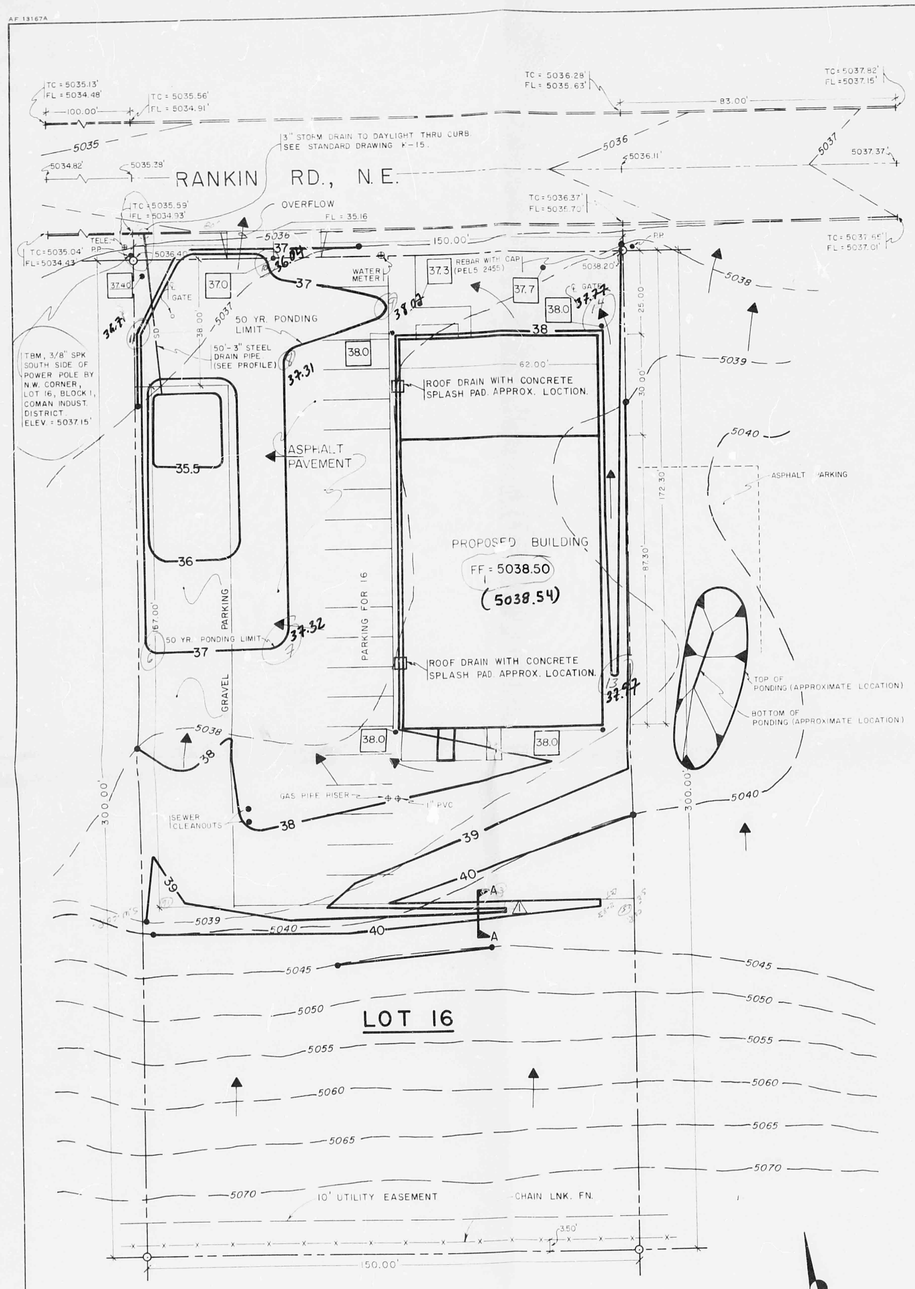


## SITE PLAN

SCALE: 1" = 20'

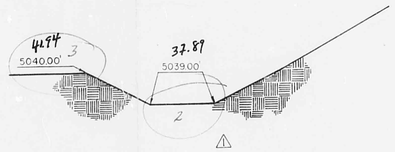


## SECTION A-A

SCALE: 1" = 2'

## LEGEND

37.0 EXISTING GRADES

37.0 PROPOSED GRADES

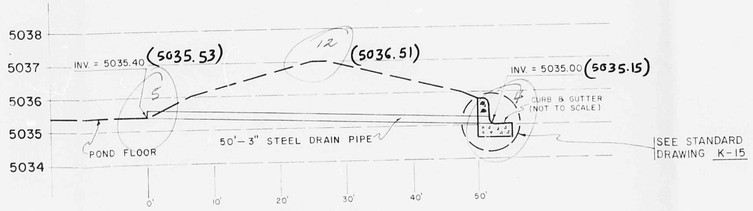


## PROFILE OF 3" DRAIN PIPE

SCALE: 1" = 2' VERT. 1" = 10' HORIZ.

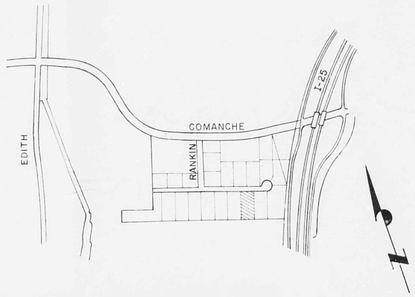


## SITE LOCATION MAP

(NOT TO SCALE)

## NOTICE TO CONTRACTOR

THE FOLLOWING ITEMS APPLY WHEN CHECKED:

All utilities and utility service lines shall be installed prior to paving.

Backfill compaction shall be according to specified street use.

Tack coat requirements shall be determined by the City Engineer.

Sidewalks and wheelchair ramps within the curb returns shall be constructed wherever a new curb return is constructed.

If curb is depressed for a drivepad, the drivepad shall be constructed prior to acceptance of the curb and gutter.

All storm drainage facilities shall be completed prior to final acceptance.

1. New Mexico Standard Specifications for Public Works Construction-1979 Edition will be referred to hereon as the "Standard Specifications."
2. All work detailed on these plans to be performed under contract shall, except as otherwise stated or provided for hereon, be constructed in accordance with "Contract Documents for City-Wide Utilities and Cash Paving No. 30 and the Standard Specifications."
3. Two working days prior to any excavation, contractor must contact Line Locating Service 765-1234 for location of existing utilities.
4. Prior to construction, the contractor shall excavate and verify the horizontal and vertical locations of all obstructions. Should a conflict exist, the contractor shall notify the engineer or surveyor so that the conflict can be resolved with minimum amount of delay.

| AS BUILT INFORMATION | |
|---|---|
| CONTRACTOR | |
| NAMED BY | DATE |
| INSPECTOR'S ACCEPTANCE BY | DATE |
| FIELD VERIFICATION BY | DATE |
| DRAWINGS CORRECTED BY | DATE |
| MICRO-FILM INFORMATION | |
| RECORDED BY | DATE |
| NO. | |

BENCH MARKS

BM 3-G15 LOCATED 1/4 MILE SOUTH OF GRIEGOS OPPOSITE HOUSE NO. 4208, WEST SIDE OF EDITH. 40 PENNY NAIL IN POWER POLE. ELEVATION: 4979.566 FT./1517.775 M.

SURVEY INFORMATION

FIELD NOTES

| NO. | BY | DATE |
|---|---|---|
| | | |

REFERENCES

MAP NO. G-15-Z W.O. NO.

EST. NO.

| NO. | DATE | REMARKS | BY |
|---|---|---|---|
| 1 | 6/30/82 | Contour Change. | JMA |

REVISIONS

DESIGNED BY DATE

DRAWN BY DATE

CHECKED BY DATE

CITY OF ALBUQUERQUE
PUBLIC WORKS DEPARTMENT
ENGINEERING DIVISION

TITLE:
GRADING & DRAINAGE PLAN
COMAN INDUSTRIAL DISTRICT LOT 16

| APPROVALS | ENGINEER | DATE | APPROVALS | ENGINEER | DATE |
|---|---|---|---|---|---|
| City Engineer | | | Liquid Waste | | |
| A.C.E.-Design | | | Traffic | | |
| A.C.E.-Hydrology | | | Water | | |

DRAWING NO.

SHEET OF

APPROVED FOR CONSTRUCTION

CITY ENGINEER DATE

G15/D11

D.F.A. #617/2