PUBLIC WORKS/HYDROLOGY

5 OF 39

C16/D2 GENERAL MILLS

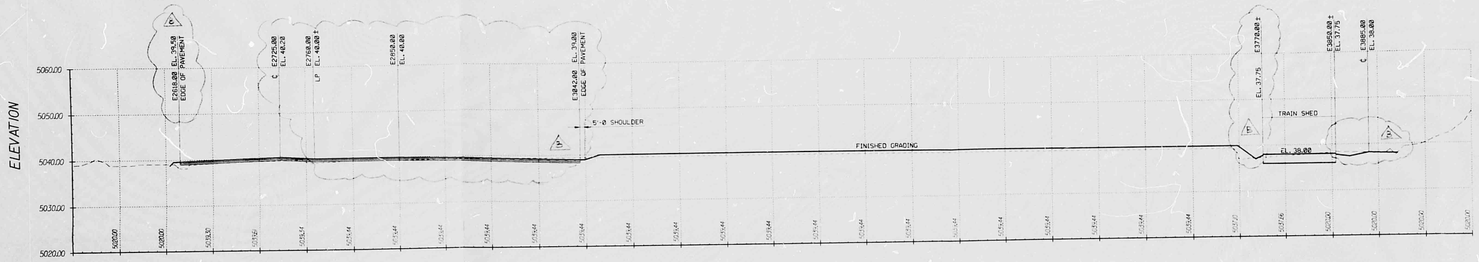

SECTION ALONG N1405.00
LOOKING NORTH
1 / 208 C416

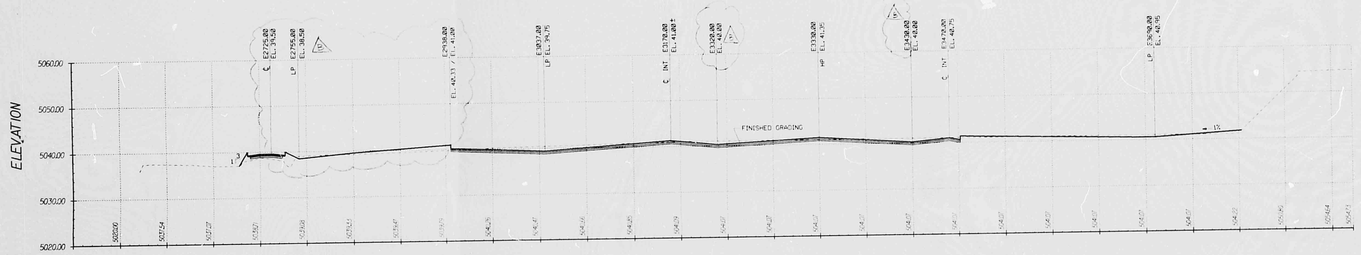

SECTION ALONG N925.00
LOOKING NORTH
2 / 207 C416

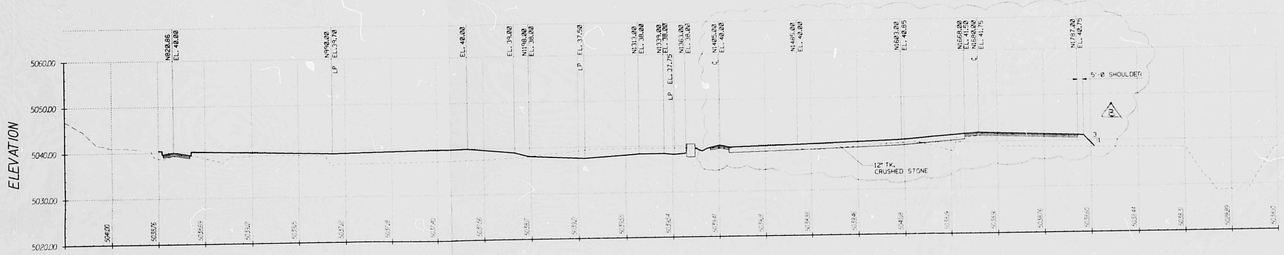

SECTION ALONG E2800
LOOKING WEST
3 / 207 C416
C207
C208

NUMBER OF SECTION OR DETAIL

DRAWING FROM WHICH SECTION OR DETAIL IS TAKEN

DRAWING ON WHICH SECTION OR DETAIL IS SHOWN

SECTION & DETAIL KEY

NOTES:

1. FOR GENERAL NOTES AND LEGEND SEE DRAWING C207.
2. WORK THIS DRAWING WITH THE GRADING PLANS. DRAWINGS C207 & C208.
3. ALL SIDE SLOPES SHALL BE 3 HORIZONTAL TO 1 VERTICAL, UNLESS OTHERWISE NOTED.

B	ISSUED FOR BID	1-6-9	
A	APPROVED FOR CONSTRUCTION	2-26-9	
0	FOR BIDS	08-09	

GMI DRAWING CONTROL NUMBER

APR 6 1992

United Engineers & Constructors
A Raytheon Company

PROJECT NO. 6085.001

GENERAL MILLS, INC.
PACKAGED FOODS OPERATIONS DIVISION — MINNEAPOLIS, MINN.

Project RoadRunner
CIVIL
FINISH GRADING
SECTIONS SHT. 1 OF 2

DRAWN BY:	CHECKED BY:	SCALE:	JOB NO.	DRAWING NO.	REV.
B.P.	L.M.T.	1"=50' HORIZ	90-1308	C416	B
DATE: 7-12-91	APPROVED BY:	1"=10' VERT	PROJ. NO. BG-3044		

CITY OF ALBUQUERQUE
THIS MICROIMAGE IS THE BEST POSSIBLE REPRODUCTION DUE TO THE POOR QUALITY OF THE ORIGINAL DOCUMENT.

R# 28 DATE 3-27-02 OP E.P.

CITY OF ALBUQUERQUE

This microimage is certified to be a complete and accurate copy of the original as it appears in the files of the Public Works Department and was created in the normal course of business.

The photographic process used meets the Basic Microfilm Standards of the National Micrographics Association (MS1188-1977)

DIRECTOR

NOTARY PUBLIC

OFFICIAL SEAL
Roberta Duran
NOTARY PUBLIC
STATE OF NEW MEXICO
My Commission Expires 07/01/02

E 30 D 24 C 20 B 16 A 12 CITY OF ALBUQERQUE C D F

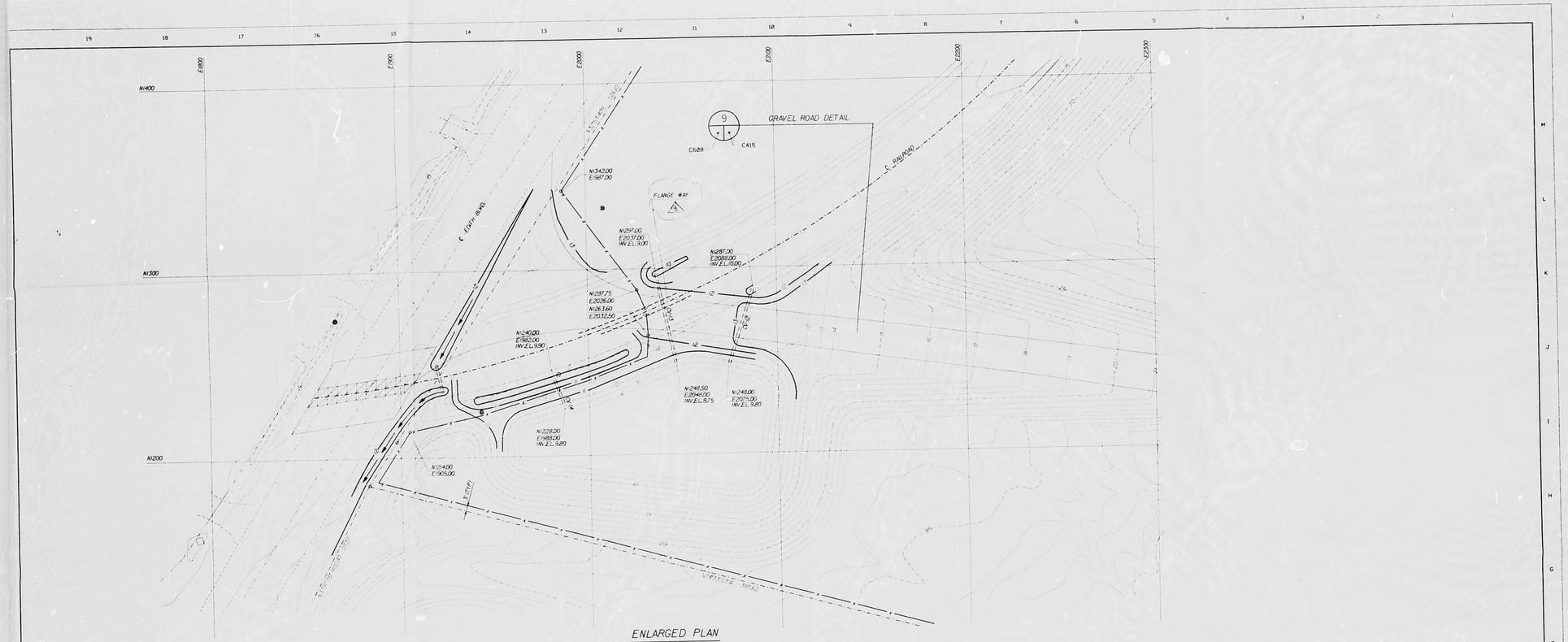

ENLARGED PLAN

SCALE 1" = 20'-0"

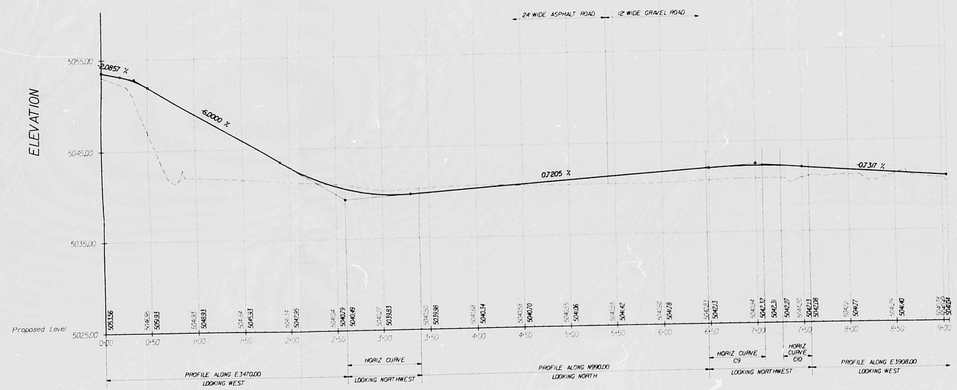

UTILITY ROAD PROFILE

SCALE : HORIZ 1"=50'
VERT 1"=5'

2
C207
C415

NUMBER OF SECTION OR DETAIL

DRAWING FROM WHICH SECTION OR DETAIL IS TAKEN

DRAWING ON WHICH SECTION OR DETAIL IS SHOWN

SECTION & DETAIL KEY

NOTES:

1. FOR GENERAL NOTES AND LEGEND SEE DRAWING C207.
2. WORK THIS DRAWING WITH THE GRADING PLANS, DRAWINGS C207 & C208.
3. ALL SIDE SLOPES SHALL BE 3 HORIZONTAL TO 1 VERTICAL, UNLESS OTHERWISE NOTED.

B	ISSUED FOR MODIFICATION	L.M.T. 06-12-91			
A	ISSUED FOR CONSTRUCTION	L.M.T. 09-12-91			
0	FOR BIDS	L.M.T. 08-15-91			

GMI
DRAWING CONTROL NUMBER

APR 6 1992

United Engineers & Constructors
A Raytheon Company
PROJECT NO. 6085.001

GENERAL MILLS, INC.
PACKAGED FOODS OPERATIONS DIVISION
MINNEAPOLIS, MINN.

Project RoadRunner
CIVIL
FINISH GRADING
PLAN AND PROFILE

DRAWN BY:	CHECKED BY:	SCALE:	JOB NO.	DRAWING NO.	REV.
B.P.	L.M.T.	AS NOTED	90-1308	C415	B
DATE: 7-12-91	APPROVED BY:		PROJ. NO. BG-3044		

CITY OF ALBUQUERQUE
THIS MICROIMAGE IS THE BEST POSSIBLE REPRODUCTION DUE TO THE POOR QUALITY OF THE ORIGINAL DOCUMENT.

R# 28 DATE 3-27-02 OP EQP

CITY OF ALBUQUERQUE

This microimage is certified to be a complete and accurate copy of the original as it appears in the files of the Public Works Department and was created in the normal course of business.

The photographic process used meets the Basic Microfilm Standards of the National Micrographics Association (NMA-1977)

DIRECTOR

NOTARY PUBLIC

OFFICIAL SEAL
Roberta Duran
NOTARY PUBLIC
STATE OF NEW MEXICO
My Commission Expires 07/07/02

SW (6004) 7/13/91

E 30 D 24 C 20 B 16 A 12 CITY OF ALBUQERQUE C D F

NOTES:

1. FOR GENERAL NOTES AND LEGEND SEE DWG. C207.
2. WORK THIS DRAWING WITH THE GRADING PLANS. DRAWINGS C207 & C208.

SECTION & DETAIL KEY

GMI
DRAWING CONTROL NUMBER

APR 6 1992

United Engineers & Constructors
A Raytheon Company
PROJECT NO. 6085.001

GENERAL MILLS, INC.
PACKAGED FOODS OPERATIONS DIVISION MINNEAPOLIS, MINN.

Project RoadRunner
CIVIL
FINISH GRADING
ROAD PROFILE

DRAWN BY: B.P.	CHECKED BY: L.M.T.	SCALE: 1"=50' HORIZ 1"=5' VERT	JOB NO. 90-1308	DRAWING NO. C404	REV. A
DATE: 7-17-91	APPROVED BY:		PROJ. NO. BG-3044		

A APPROVED FOR CONSTRUCTION 1-14-92 LMT
0 FOR BIDS 06-07-91 LMT

CITY OF ALBUQUERQUE
THIS MICROIMAGE IS THE BEST POSSIBLE REPRODUCTION DUE TO THE POOR QUALITY OF THE ORIGINAL DOCUMENT.

REL 28 DATE 2-27-92 OF EQP

CITY OF ALBUQUERQUE

This microimage is certified to be a complete and accurate copy of the original as it appears in the files of the Public Works Department and was created in the normal course of business.

The photographic process used meets the Basic Microfilm Standards of the National Micrographics Association (MS1,6-1977)

DIRECTOR

NOTARY PUBLIC

OFFICIAL SEAL
Roberta Duran
NOTARY PUBLIC
STATE OF NEW MEXICO
My Commission Expires 07/01/92

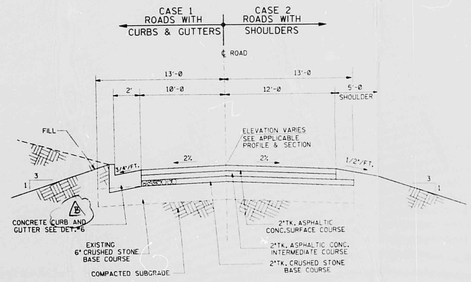

ROAD CROSS SECTION - TYPE I (2B / C208 608)

SCALE: NONE

NOTE: SEE DWG C404 FOR LIMITS OF TYPE I

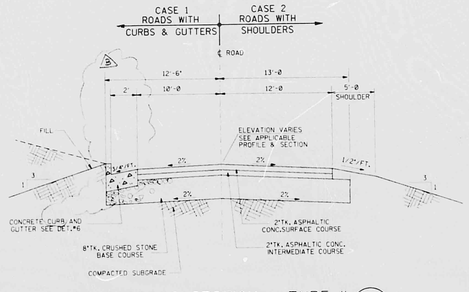

ROAD CROSS SECTION - TYPE II (2 / C208 608)

SCALE: NONE

NOTE: SEE DWG C404 FOR LIMITS OF TYPE II

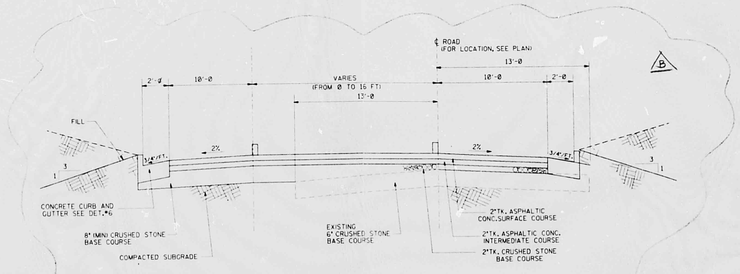

ROAD CROSS SECTION - TYPE III (2A / C208 608)

SCALE: NONE

NOTE: SEE DWG C404 FOR LIMITS OF TYPE III

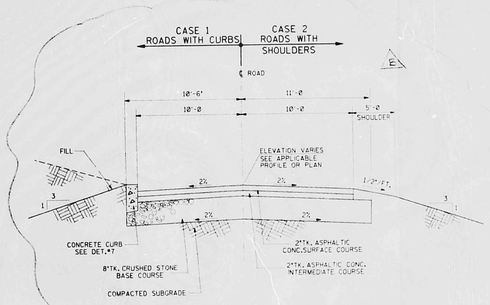

ROAD CROSS SECTION - TYPE IV (2B / C208 608)

SCALE: NONE

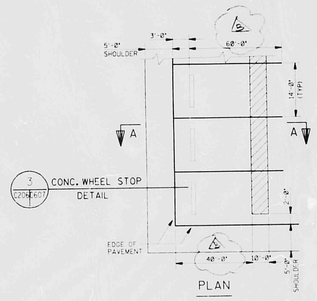

PLAN

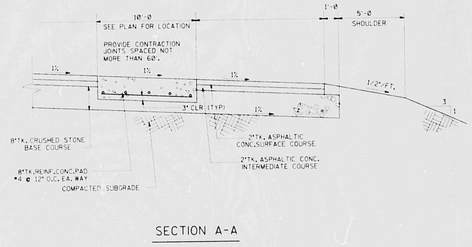

SECTION A-A

TRAILER PARKING DETAIL (3 / C208 608)

SCALE: NONE

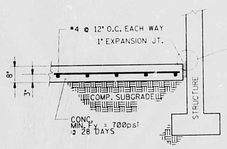

RIGID PAVEMENT AND EXPANSION JOINT DETAIL (4 / C208 608)

SCALE : NONE

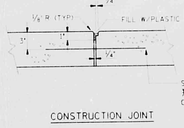

CONSTRUCTION JOINT

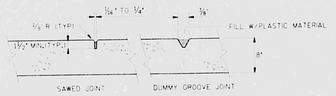

CONTRACTION JOINTS

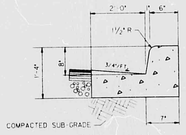

COMBINATION CURB AND GUTTER (6 / C608)

SCALE: NONE

RIGID PAVEMENT JOINT DETAILS (5 / C208 608)

SCALE : NONE

NOTE: USE ONLY AT LOCATION OF CONTRACTION JT.
DO NOT USE IN MIDDLE THIRD OF NORMAL SLAB.

NOTES:

1. FOR GENERAL NOTES AND LEGEND SEE DWG. C201.

SECTION & DETAIL KEY

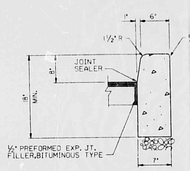

CURB DETAIL (7 / C608)

SCALE: NONE

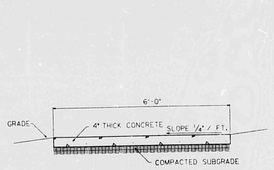

SIDEWALK SECTION (8 / C608)

SCALE : NONE

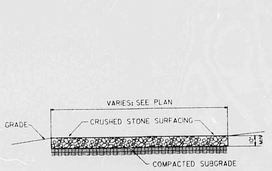

GRAVEL ROAD SECT (9 / C608)

SCALE : NONE

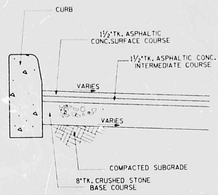

PARKING LOT DETAIL (10 / C608)

SCALE: NONE