HYDROLOGY

G17/D6B

ONE PLAN

PLAN FOR

BURGER KING

G 17- D6B

MODIFICATION NOTES

1. This Sheet Replaces Sheet C-4 of the Original Set of Plans

2. On Sheets S-1, A-1, A-4, FP-1, and ID-1 the Reference North Arrow should be Rotated Counterclockwise 90° to Match North on the SITE PLAN.

3. On Sheet A-2 the Elevations should be changed as follows:

IS NOW		CHANGE TO
East Elevation	=	South Elevation
South Elevation	=	West Elevation
North Elevation	=	East Elevation
West Elevation	=	North Elevation

4. On Sheet ID-1, the Wall Call Outs on the Room Finish and Color Schedule should be changed as follows:

IS NOW		CHANGE TO
North	=	South
East	=	West
South	=	North
West	=	East

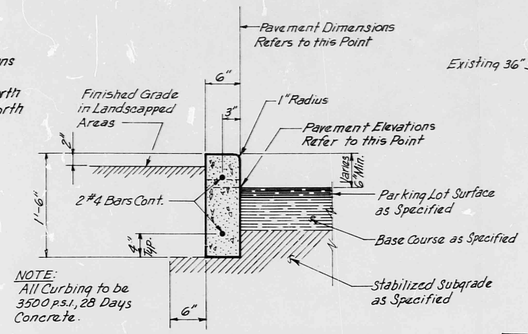

TYPICAL 6" CONCRETE CURB
Scale: 1" = 1'-0"

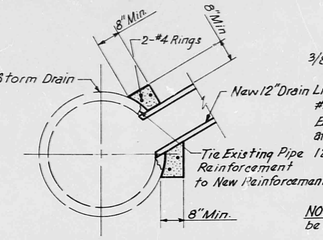

CONNECTION DETAIL
Not to Scale

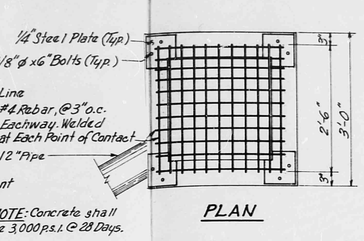

NOTE: Concrete shall be 3,000 p.s.i. @ 28 Days.

PLAN

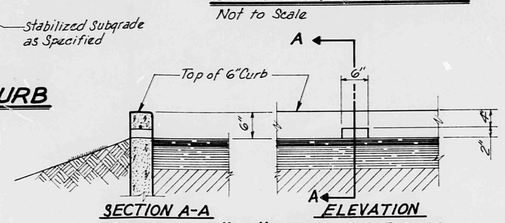

TYPICAL 2"x6" CURB OPENING
Scale: 3/4" = 1'-0"

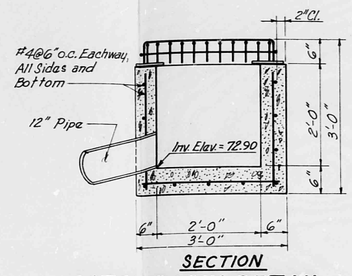

SECTION

CATCH BASIN DETAIL
Scale: 3/4" = 1'-0"

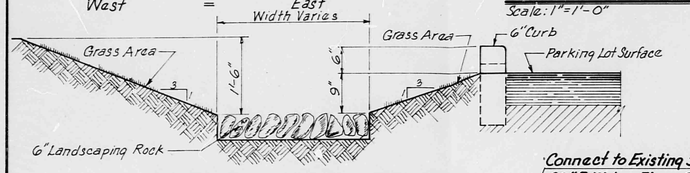

TYPICAL POND SECTION
Scale: 3/4" = 1'-0"

SITE REFERENCE NOTES

25	CATCH BASIN
27	MANHOLE ~ PRECAST
30	ROOF DRAIN FLUME
35	TRASH ENCLOSURE DRAIN
37	GREASE INTERCEPTOR
38	SANITARY CLEANOUT (TYP.)
40	ROOF DRAIN LEADERS THRU CURB
41	1½" P.V.C. IRRIGATION VALVE AND BOX
42	WATER SERVICE (SIZE on SHT. FP-1)
43	SANITARY SERVICE
44	GAS SERVICE
52	TO BE CONSTRUCTED AS PER LOCAL CODES
53	REPLACE/RESTORE CURB TO MATCH EXISTING
54	NEW PAVING TO BE COMPATIBLE TO EXISTING
55	EXISTING TO BE REMOVED AND/OR RELOCATED
56	EXISTING TO REMAIN
57	WATER CONN. TO TRASH ENCLOSURE~SEE NOTE 8 SHT. C-1
60	4" P.V.C. SLEEVE BENEATH PAVEMENT
64	CENTERLINE OF DRIVE THRU WINDOW
68	CONTRACTOR TO CONNECT TO EXISTING UTILITIES
69	WALK IN BOXES (SEE ARCHITECTURAL)
91	STRAW BALE BARRIER DETAIL

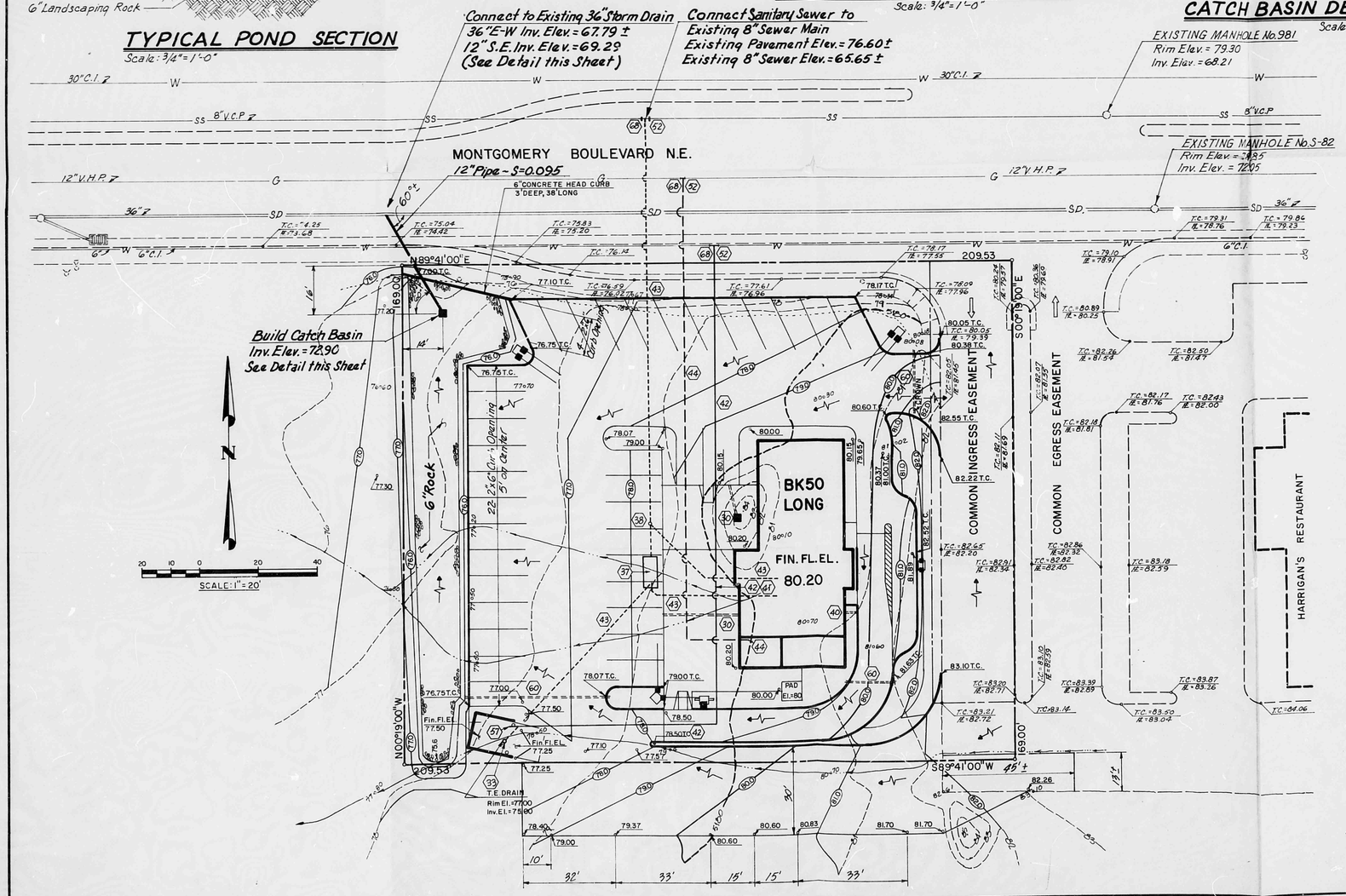

LEGEND

52	SITE REFERENCE NOTE
------	EXISTING CURB
------	EXISTING CURB/GUTTER
———	EXISTING EDGE OF PAVEMENT
58	PROPOSED EDGE OF PAVEMENT
+ 2.0	EXISTING SPOT ELEVATION
--81--	EXISTING CONTOUR
100.0	PROPOSED PAVEMENT ELEVATION
—G—	EXISTING GAS LINE
44 ——	PROPOSED GAS LINE
—W—	EXISTING WATER LINE
42 ——	PROPOSED WATER LINE
—SS—	EXISTING SANITARY SEWER LINE
43 -----	PROPOSED SANITARY SEWER LINE
—SD—	EXISTING STORM DRAIN LINE
═══	PROPOSED STORM DRAIN LINE
—E—	EXISTING ELECTRIC LINE (OH) OR (UG)
—T—	EXISTING TELEPHONE LINE (OH) OR (UG)
40 — — —	PROPOSED SPRINKLER SYSTEM

RECEIVED
JUN 17 1983
ENGINEERING

Revised - Storm Drain Pipe Connection and Brick Trash Enclosure 5/25/83
Revised - Landscape Curbing 5/25/83
Revised - Increased Discharge Pipe Size 5/25/83

G. E. HERKENHOFF
NEW MEXICO
243
REGISTERED PROFESSIONAL ENGINEER AND LAND SURVEYOR

G17/D6B

BURGER KING CORPORATION

BURGER KING RESTAURANT A-4804D

UTILITY LAYOUT AND GRADING PLAN

DRAWN BY	L.A.B.-K.W.
DATE	APRIL, 1983
SCALE	AS SHOWN

LEEDSHILL - HERKENHOFF, INC.
ENGINEERS ARCHITECTS
ALBUQUERQUE SANTA FE

SHEET C-4-A OF