HYDROLOGY

G17/D7
1 PLAN

G17/D7

1 Plan

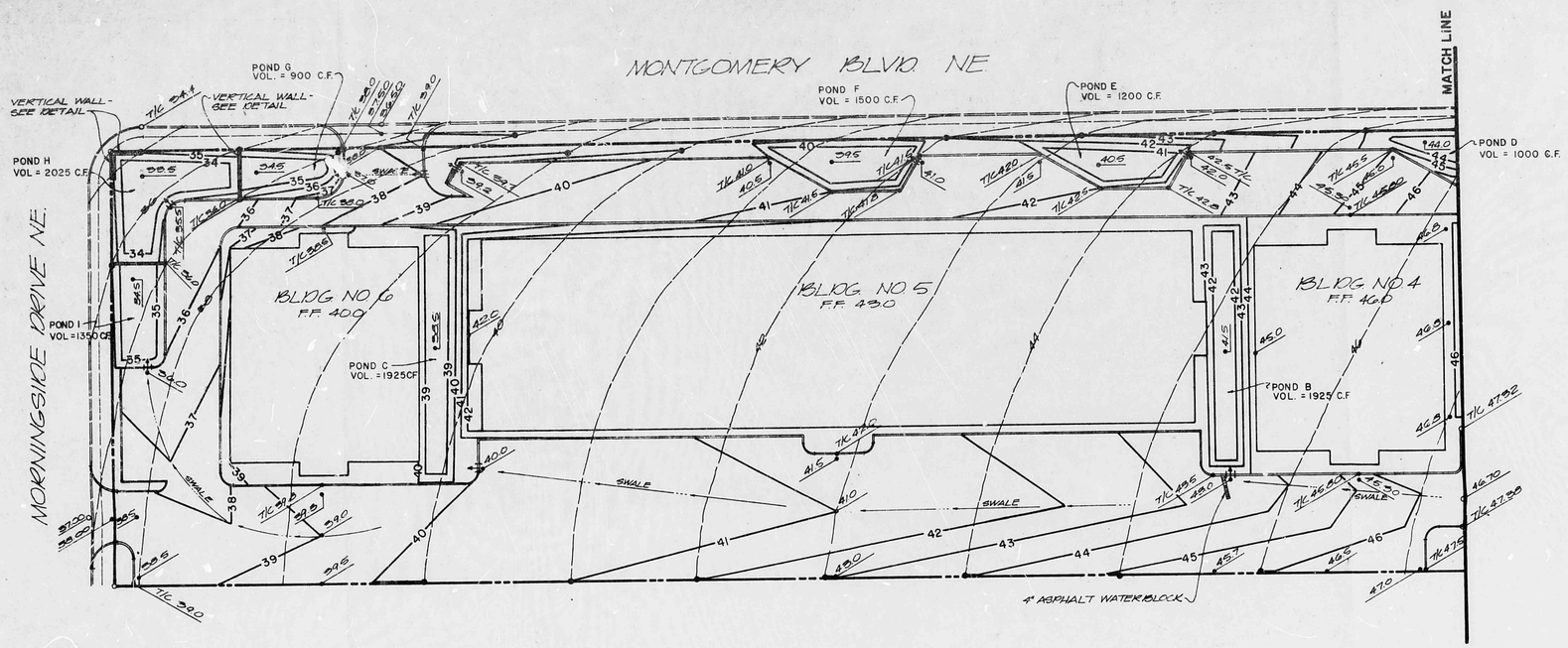

LEGEND

- EXISTING CONTOUR
- PROPOSED CONTOUR
- PROPOSED SPOT ELEVATION
- EXISTING SPOT ELEVATION
- 6" CONC. CURB, PROPOSED
- 6" CONC. CURB, EXISTING
- 3' OPENING IN BACK OF CURB
- PROPERTY BOUNDARY

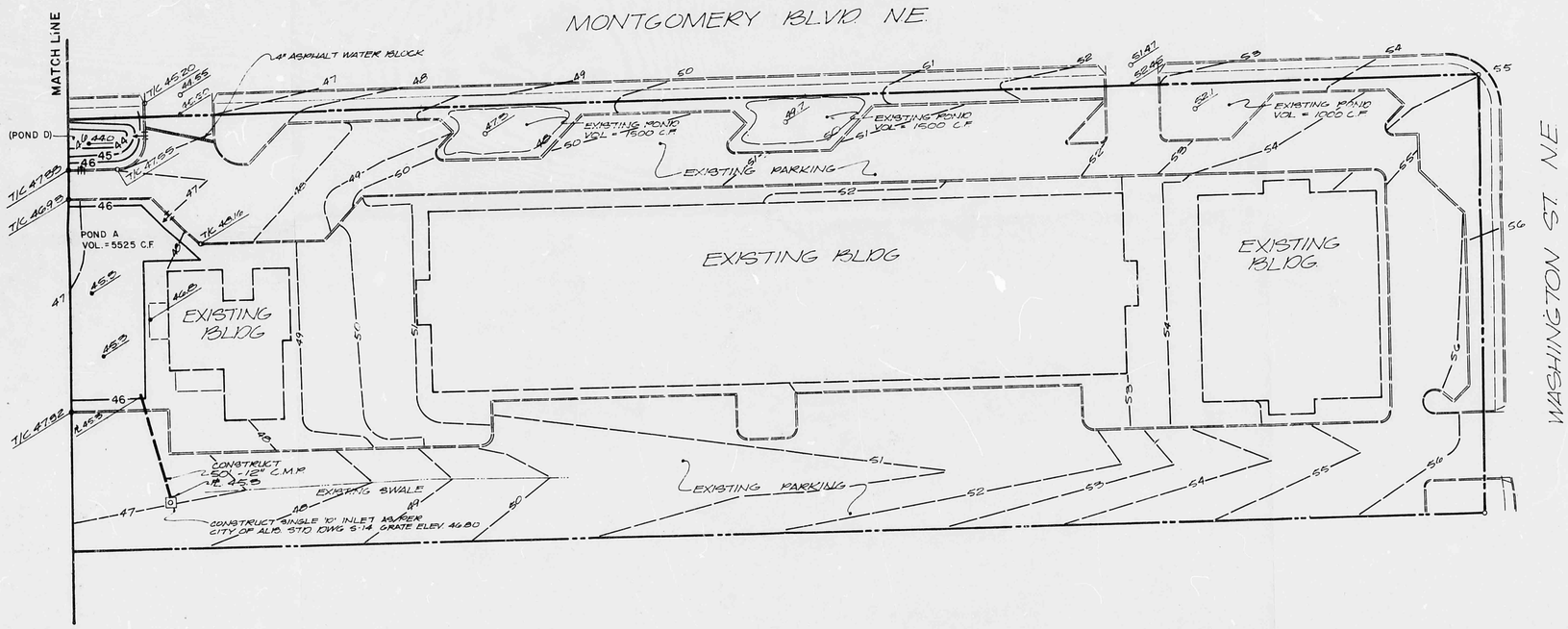

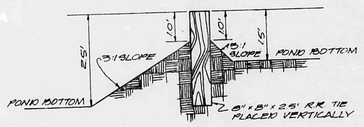

TYPICAL VERTICAL WALL DETAIL

NO SCALE

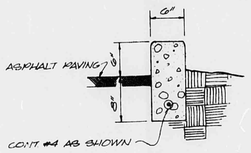

CONCRETE CURB DETAIL (TYP)

SCALE: 1" = 1'-0"