HYDROLOGY

G17/D22
2 PLANS

G17/D22

2 Plans

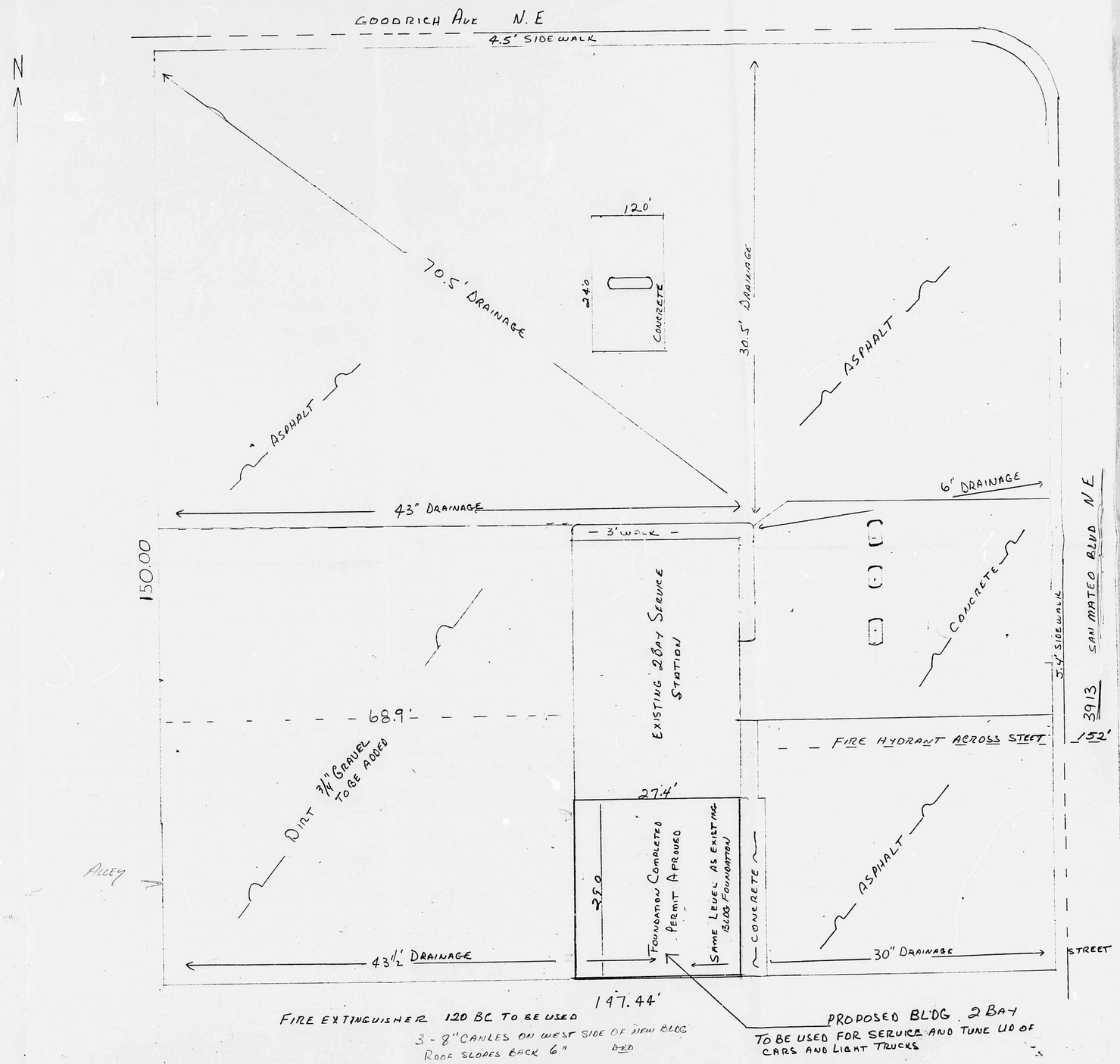
GOODRICH AVE N.E
4.5' SIDEWALK
N
120'
24'0
CONCRETE
70.5' DRAINAGE
30.5' DRAINAGE
ASPHALT
ASPHALT
6" DRAINAGE
43" DRAINAGE
3' WALK
150.00
EXISTING 2 BAY SERVICE STATION
CONCRETE
5.4' SIDEWALK
SAN MATEO BLVD N.E
3913
152'
68.9'
FIRE HYDRANT ACROSS STREET
DIRT 3/4" GRAVEL TO BE ADDED
27.4'
29.0
FOUNDATION COMPLETED PERMIT APROVED
SAME LEVEL AS EXISTING BLDG FOUNDATION
CONCRETE
ASPHALT
ALLEY
43 1/2' DRAINAGE
30" DRAINAGE
STREET
147.44'
FIRE EXTINGUISHER 120 BC TO BE USED
3 - 8" CANLES ON WEST SIDE OF NEW BLDG
ROOF SLOPES BACK 6"
PROPOSED BLDG 2 BAY
TO BE USED FOR SERVICE AND TUNE UP OF CARS AND LIGHT TRUCKS

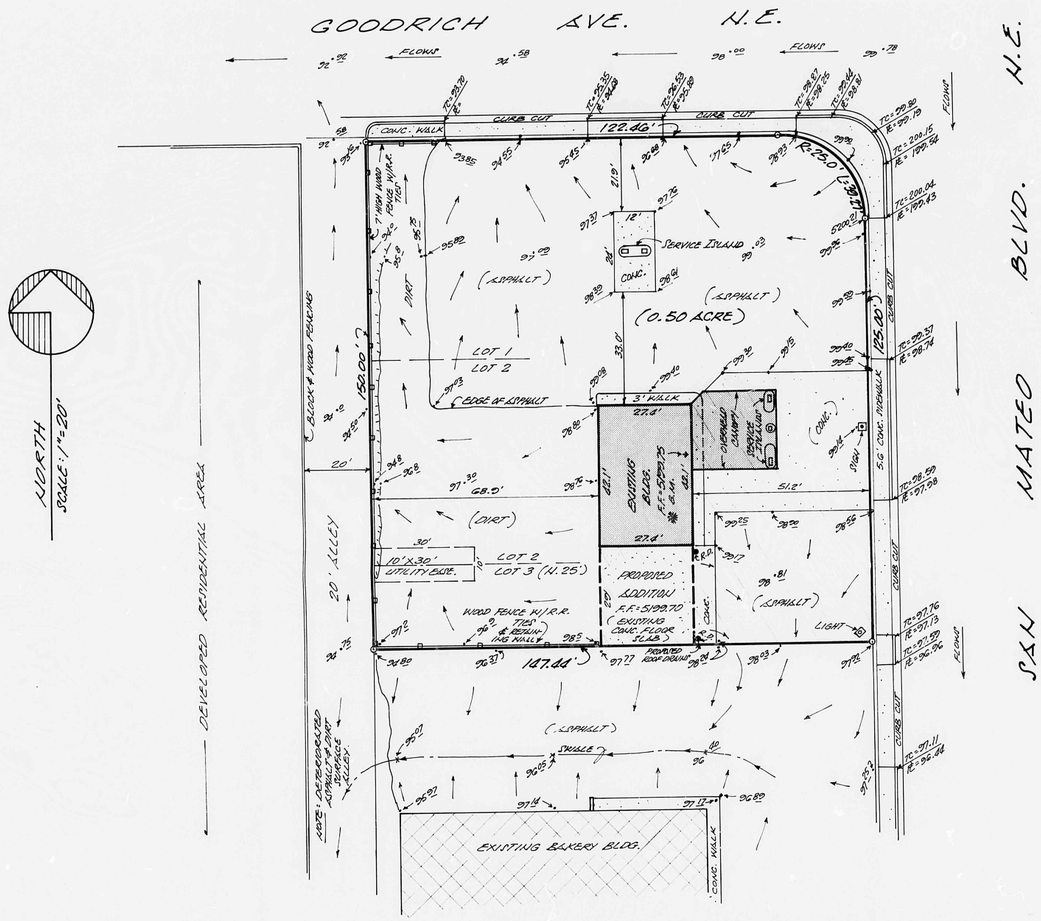


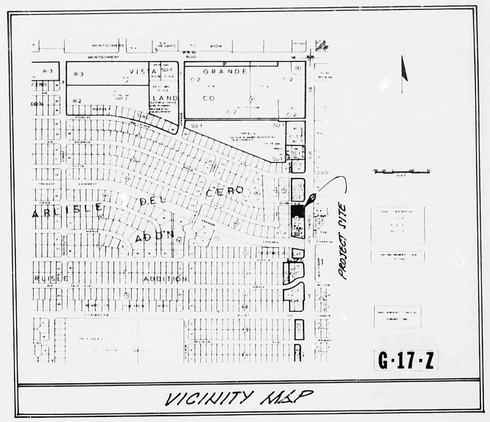


VICINITY MAP

HYDROLOGY SECTION
OCT 30 1984

DRAINAGE COMMENTS:

GENERAL NOTES:

LEGAL DESCRIPTION:

NOTE: CROSS-HATCHED AREA SHOWN THUS " " INDICATES AREA OF SUBJECT SITE CONTRIBUTING TO OFF-SITE FLOWS OF THE ADJACENT PROPERTY TO THE SOUTH.

APPROVED FOR DRAINAGE
10/31/84
DATE
SIGNATURE
TITLE
ADVISE DRAINAGE INSPECTOR WHEN GRADING EXECUTED

SURVEYOR'S SEAL

EXISTING DRAINAGE PLAN
OF
OWENS SERVICE CENTER
(3913 SAN MATEO BLVD. N.E.)
ALBUQUERQUE, NEW MEXICO
OCTOBER, 1984

THIS MICROIMAGE IS THE BEST POSSIBLE REPRODUCTION DUE TO THE POOR QUALITY OF THE ORIGINAL DOCUMENT