HYDROLOGY

G19/D11
1 PLAN

G19/D11

1 Plan

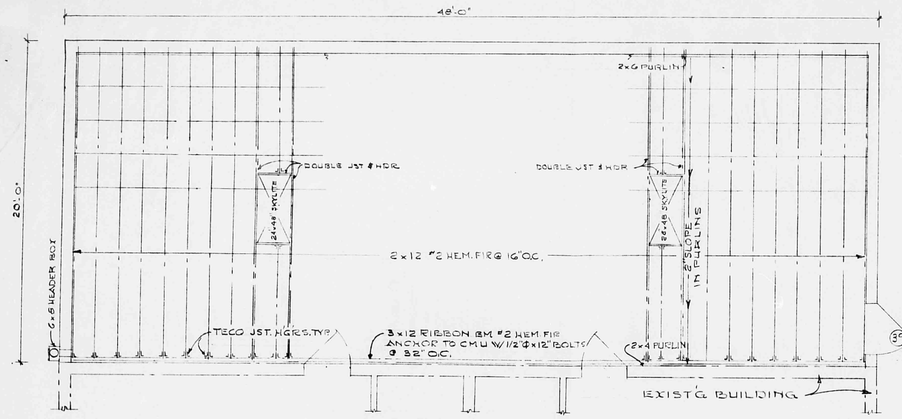

FLOOR & FRAMING PLAN
SCALE: 1/4" = 1'-0"

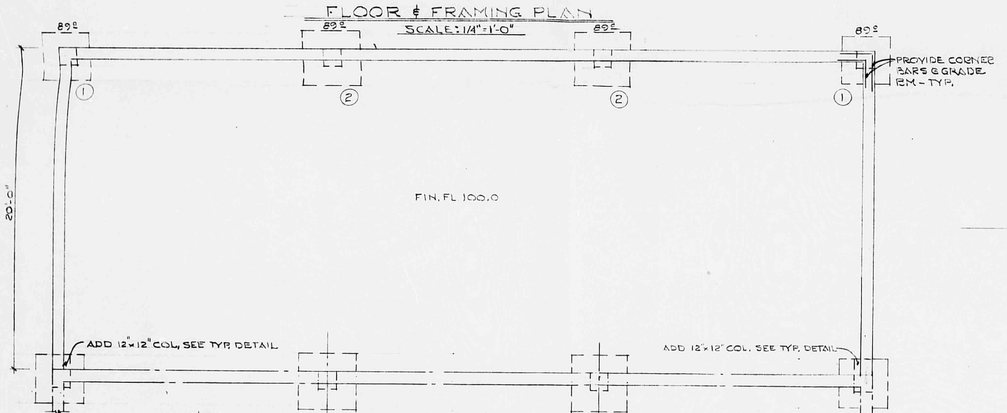

FOUNDATION PLAN
SCALE: 1/4" = 1'-0"

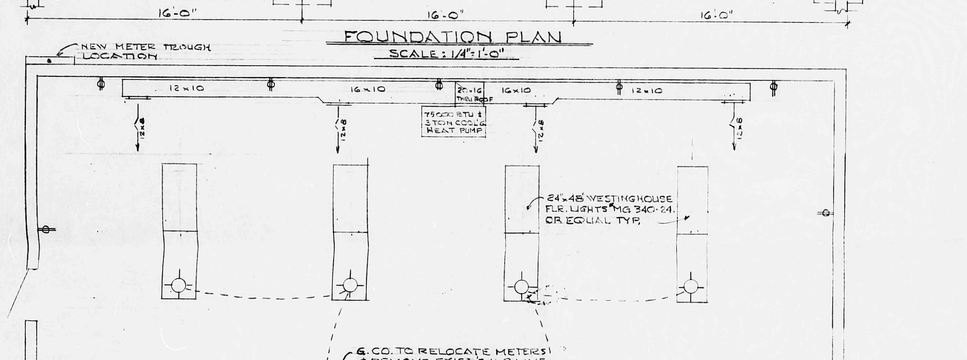

ELECTRICAL & MECHANICAL PLAN
SCALE: 1/4" = 1'-0"

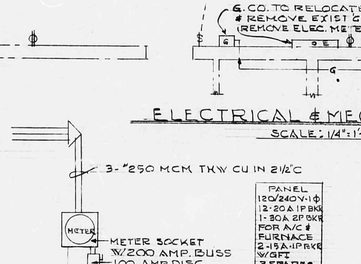

ELECTRICAL DIAGRAM
NO SCALE

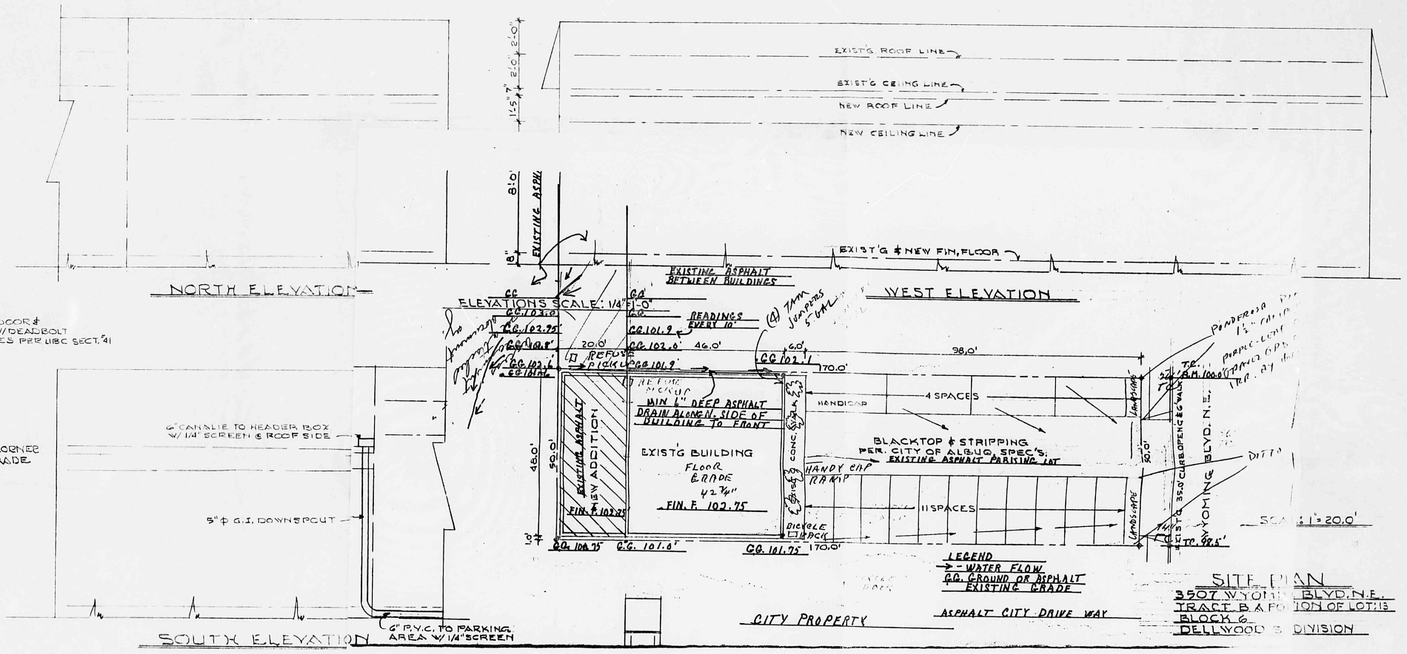

SITE PLAN
3507 WYOMING BLVD. N.E.
TRACT B A PORTION OF LOT 13
BLOCK 6
DELLWOOD S DIVISION

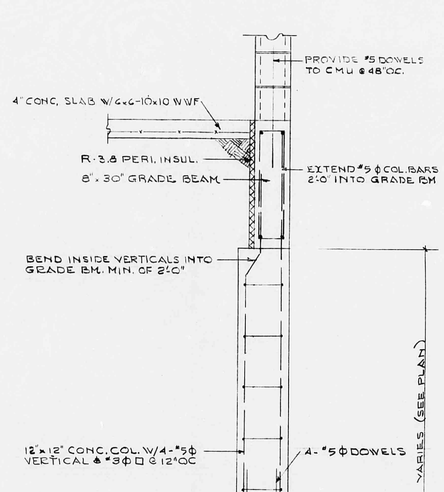

TYP. SECTION @ PIERS
SCALE: 3/4" = 1'-0"

FOOTING SCHEDULE
1. 36"x36"x12" W/ #4ϕ @ 6" EA. WAY
2. 40"x40"x12" W/ #4ϕ @ 6" EA. WAY

GRADE BEAMS
ALL GRADE BEAMS 8"x30" W/ 2-#7ϕ CONT. TOP & BTM & #3 ⊔ @ 24" OC
BOTTOM HORIZ. BARS TO SPLICE ONLY @ COL. TOP BARS @ MID-SPAN ONLY

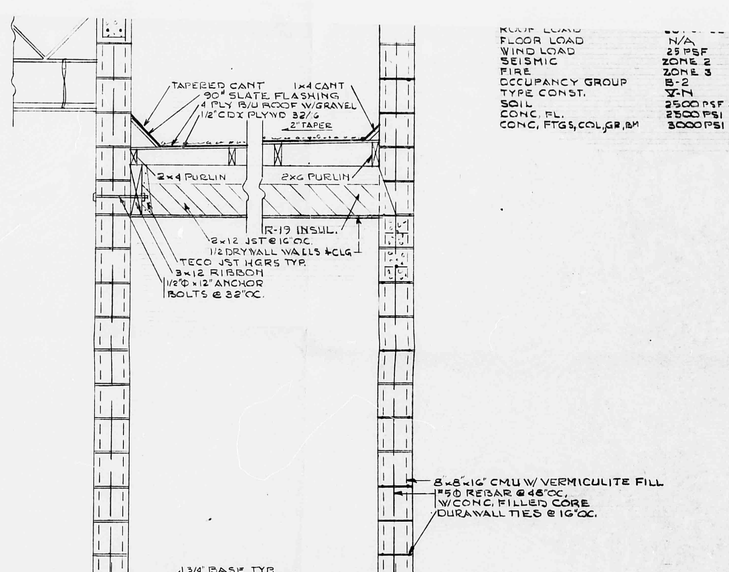

EXIST'G EXT. WALL — TYP. EXT. WALL
SCALE: 3/4" = 1'-0"

ROOF LOAD	[illegible]
FLOOR LOAD	N/A
WIND LOAD	25 PSF
SEISMIC	ZONE 2
FIRE	ZONE 3
OCCUPANCY GROUP	B-2
TYPE CONST.	V-N
SOIL	2500 PSF ASSUMED
CONC. FL.	2500 PSI
CONC. FTGS, COL, GR, BM	3000 PSI

REGISTERED ARCHITECT STATE OF NEW MEXICO NO. 262 ROBERT CARLTON ROBINSON

NOTE:
1. ELEVATIONS SHOWN ARE TO BOTTOM OF FTG.
2. SOIL VALUE ASSUMED @ 2500 P.S.F.
3. BOTTOM OF ALL FTG'S TO REST ON UNDISTURBED SOIL & BELOW RUBBLE FILL LEVEL.
4. ALL CONCRETE IN FTGS, COL., & GRADE BEAMS TO BE 3000 P.S.I.

Dan J. Wardford

SHEET	ADDITION TO COMMERCIAL BLD'G FOR J. B. DUKE CONSTRUCTION CO. 3507 WYOMING BLV'D N.E. ALBUQUERQUE, NEW MEXICO	OF
1		1
DRAWN BY: P. V. ROBINSON	12/7/80	