HYDROLOGY

G19/D12
1 PLAN

G19/D12

1 PLAN

NOTE TO CONTRACTOR- LEAVE EXISTING ASPHALT INTACT AS MUCH AS POSSIBLE - BLEND NEW GRADES/ASPHALT INTO EXISTING SURFACE. DO NOT DISTURB EXISTING CONC. CURB ON SOUTH SIDE OF SITE.

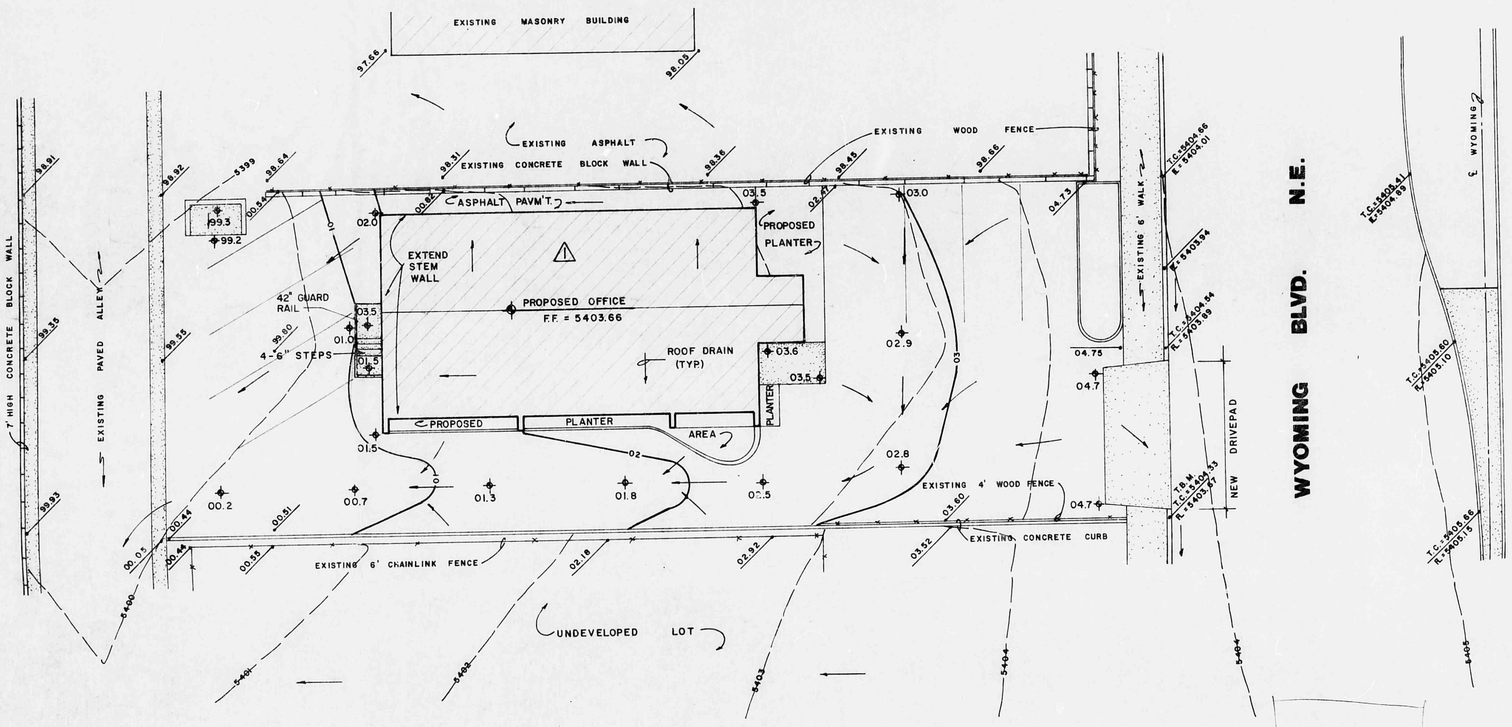

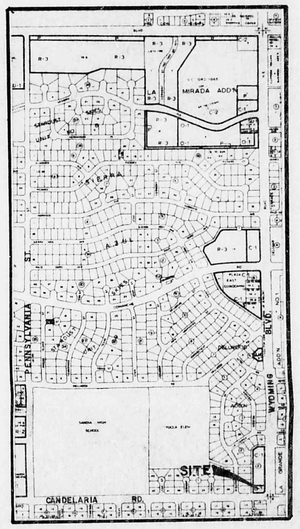

VICINITY MAP G-19

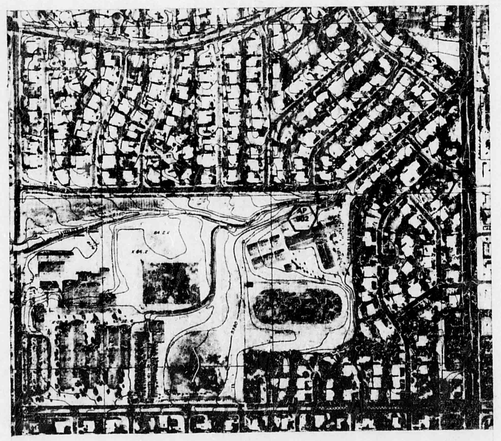

FLOOD HAZARD MAP

LEGEND

12.7	EXISTING SPOT ELEVATION
12	EXISTING CONTOUR
12.7	PROPOSED SPOT ELEVATION
12	PROPOSED FINISHED CONTOUR
	SURFACE FLOW DIRECTION

NOTES:

LEGAL: The north 50' of the south 175' of Lot 11, Block 2 of the Bellwood Subdivision.

SURVEYOR: Forstbauer Survey Co., 7/82

PERMANENT B.M.: City of Albuquerque 3-G20(R), North of the intersection of Wyoming and Candelaria Elevation - 5404.78

T.B.M.: Top of Curb at the S.E. corner lot line projection. T.C. Elevation - 5404.33

ZONING: C-2

DESIGN CRITERIA:
1. Site is not located in Flood Hazard Area (See map)
2. Site is presently covered by pavement.
3. City criteria: No ponding required, per predesign meeting with Hydrology Department.
4. Offsite flows do not presently cross or effect this site.

⚠1 Revised 12/82 to show relocation of building to north side of lot.

G-19-D12

RECEIVED
JAN 13 1983
ENGINEERING

CONSULTANTS TERRA SOL INC.
ALBUQUERQUE OFFICE - 1100 B ALVARADO N.E. ALBUQUERQUE, N. MEX. 87110 266-3444
SANDIA PARK OFFICE - P.O. BOX 142 SANDIA PARK, N. MEX. 87047 281-1931

Revisions	Date 12-82
Designed C.L.W.	7-82
Drawn N.W.	7-82
Checked C.L.W.	7-82

GRADING/DRAINAGE PLAN FOR OFFICE BUILDING FOR JANE WU

STOPHER L. ... NEW MEXICO ... 2-16-82 REGISTERED PROFESSIONAL ENGINEER

SHEET — OF —