HYDROLOGY

G19/D14
1 PLAN
NO DOCUMENTS

G 19/D 14

1 PLAN

NO DOCUMENTS

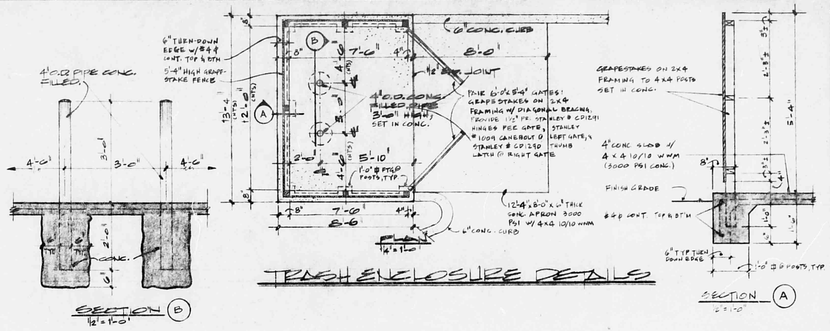

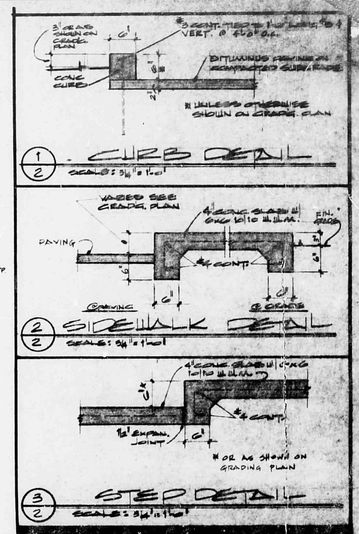



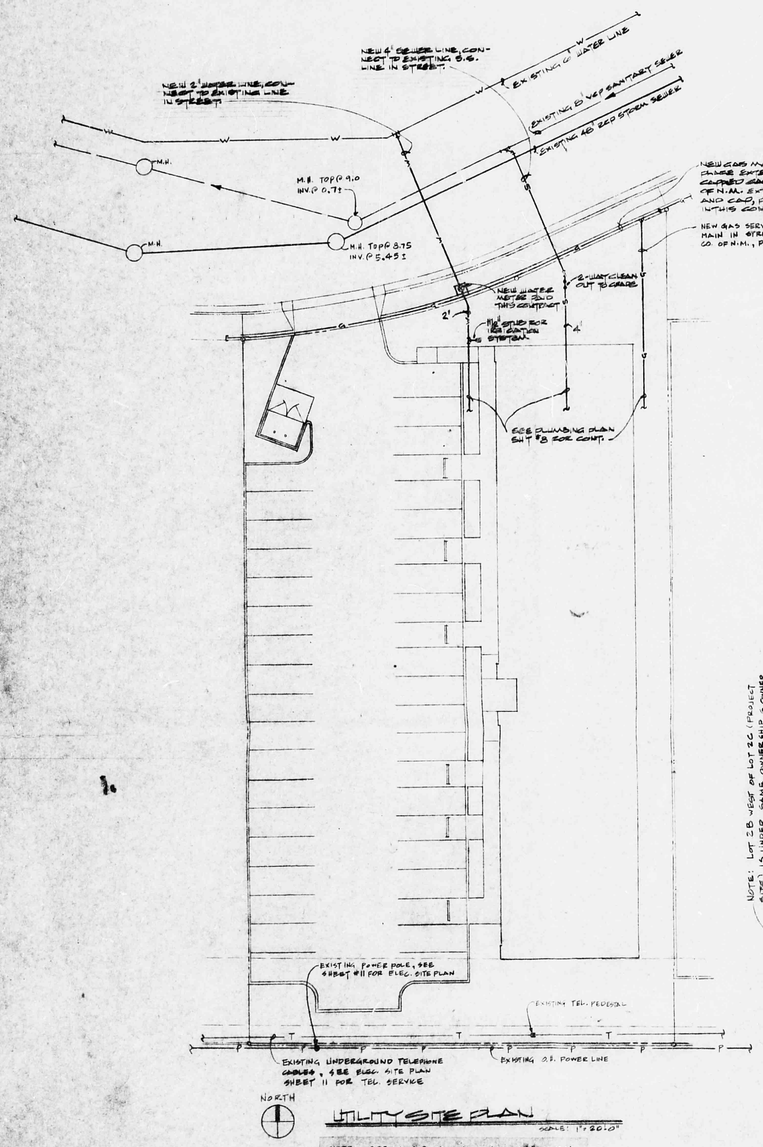

NOTE: Affected Contractors to verify exact locations of all utilities and any requirements of and coordination with City and respective Utility Companies.

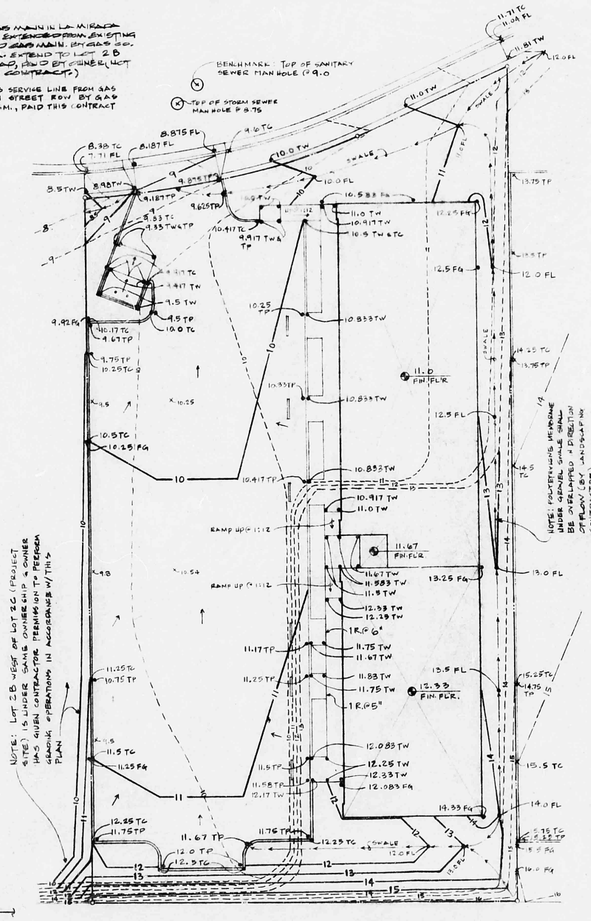

GRADING PLAN SYMBOL LEGEND		
—W—	EXISTING GRADE LINE	TG = TOP OF EXISTING GRADE
×15	EXISTING SPOT ELEVATION	FG = NEW FINISH GRADE
—16—	NEW FINISH GRADE LINE	TW = TOP OF WALK OR CONC PAD
⊙17.33	NEW FINISH SPOT ELEVATION	TC = TOP OF CURB
	FINISH FLOOR ELEVATION	TP = TOP OF PAVING
	SWALE FLOW LINE	FL = FLOW LINE ELEVATION

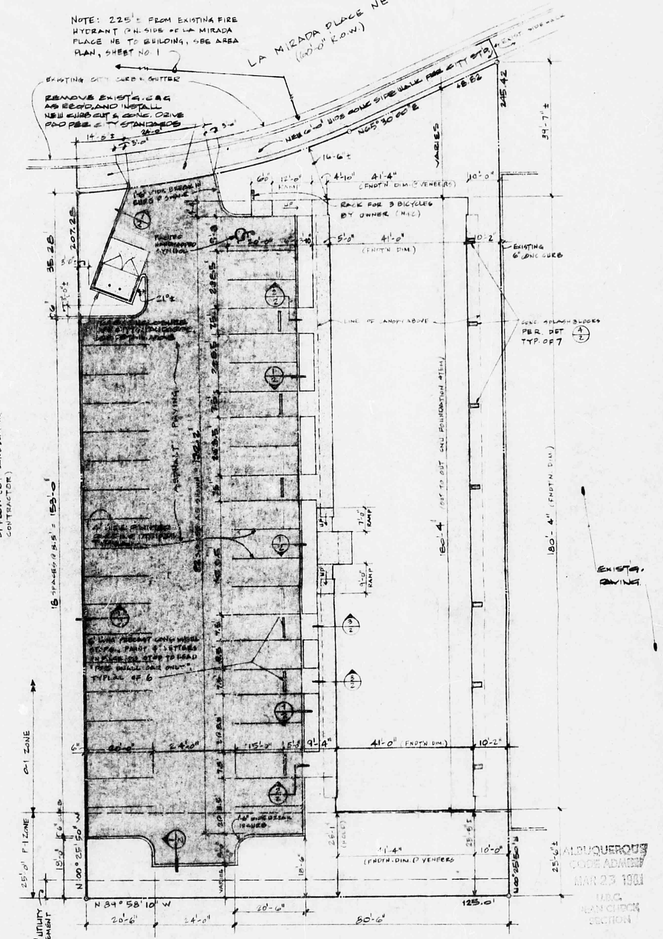

NOTE: SITE IS NOT WITHIN A FLOOD HAZARD AREA & THERE IS NO SIGNIFICANT OFF-SITE DRAINAGE.

EXTRA COPY FOR FLOOD CONTROL DEPT. FILE

no. | date | revision

ART DEKKER
architect · engineer
2403 san mateo n.e.
albuquerque, n.m.
505-884-3309
plaza 15
87110
884-3598

LA MIRADA OFFICE PARK PHASE I
8810 LA MIRADA PLACE NE, ALBUQUERQUE, NEW MEXICO

ALBUQUERQUE PLANNING DEPT.
MAR 23 1981
U.S.C. FLOW CHECK SECTION