HYDROLOGY

G20/D10
1 PLAN

G 20/D10

1 Plan

TALOS
SP 11-78-939

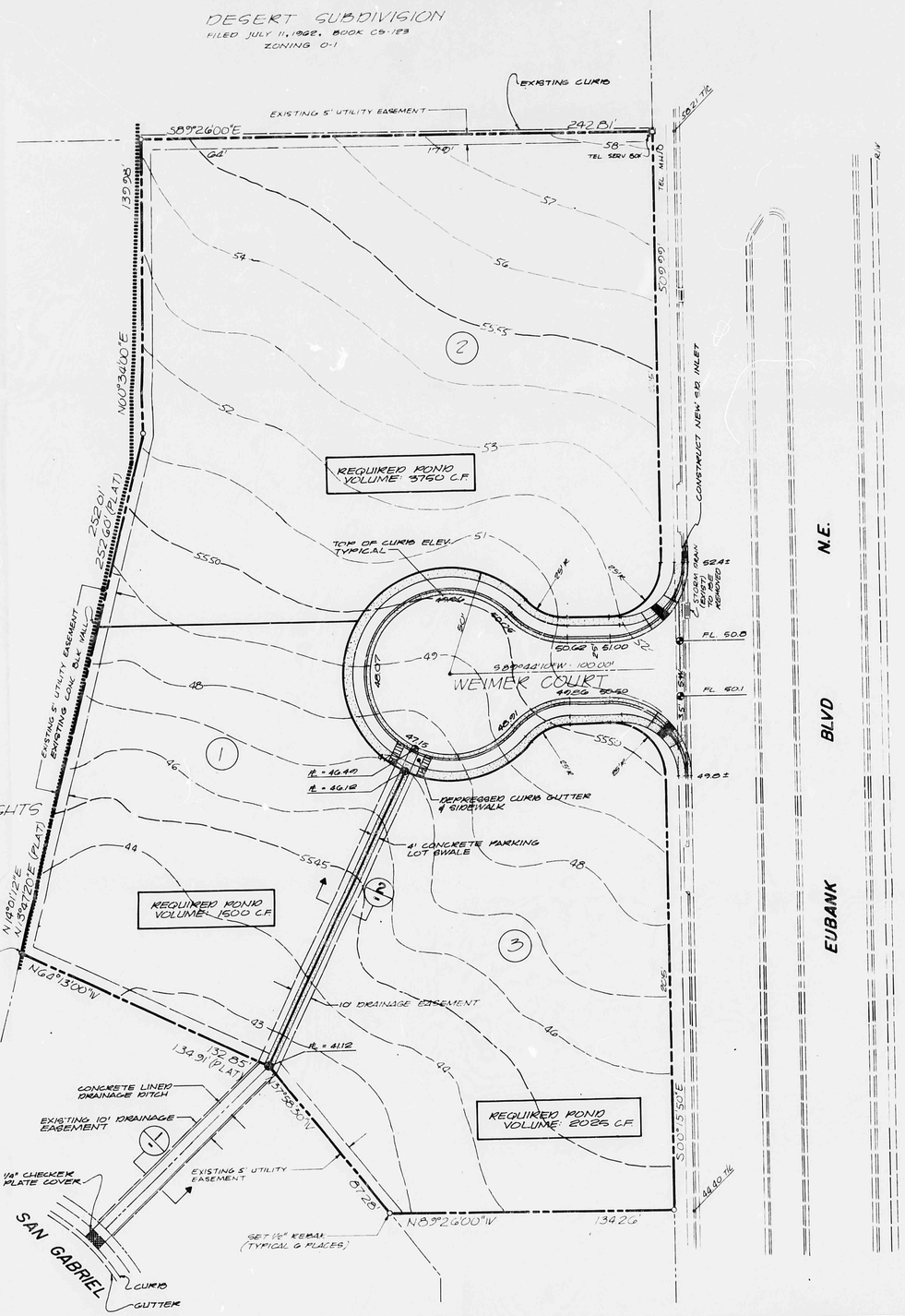



SECTION 1

CONCRETE LINING - TYPE 'B'
PER CITY OF ALBU. STD. DWG. # K-1
NO SCALE

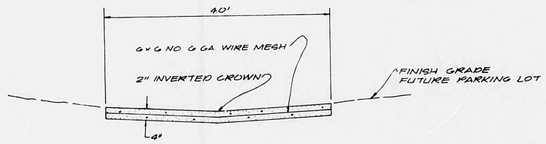

SECTION 2

CONCRETE PARKING LOT SWALE
NO SCALE

GRADING NOTES:

1. THERE WILL BE NO LOT GRADING SPECIFIED BY THIS PLAN.
2. LOT GRADING TO COMPLY WITH INDIVIDUAL GRADING PLANS
3. ANY SUBSEQUENT LOT GRADING TO COMPLY WITH THE OVERALL DRAINAGE PLAN.
4. PONDING VOLUMES SHOWN ON THIS GRADING PLAN WILL BE REFLECTED IN ANY FUTURE INDIVIDUAL GRADING PLANS.
5. CUT AND FILL SLOPES SHALL BE NO GREATER THAN 3:1

NOTES

1. ELEVATIONS ARE BASED ON MEAN SEA LEVEL DATUM
2. TOTAL AREA IS 2.0 ACRES MORE OR LESS

Goldberg · Mann & Associates
Engineers-Planners
811 Pennsylvania N.E. Albuquerque, New Mexico 87110

NO.	DATE	BY	REVISIONS

DESIGNED BY T.M.
DRAWN BY S.W.
APPROVED T.M.

JOB NO 8-106
DATE 12/78

SUBDIVIDER
JOHN HENDERSON
c/o PICKARD AND ASSOCIATES
2625 PENNSYLVANIA N.E.
ALBUQUERQUE, NEW MEXICO 87110
293-9220

GRADING PLAN
FOR
LOT A-1 BLOCK A
EUBANK HEIGHTS

FILE NO

SHEET 1 OF 1