HYDROLOGY

G22/D12
4 PLANS

G22/D12

4 Plans

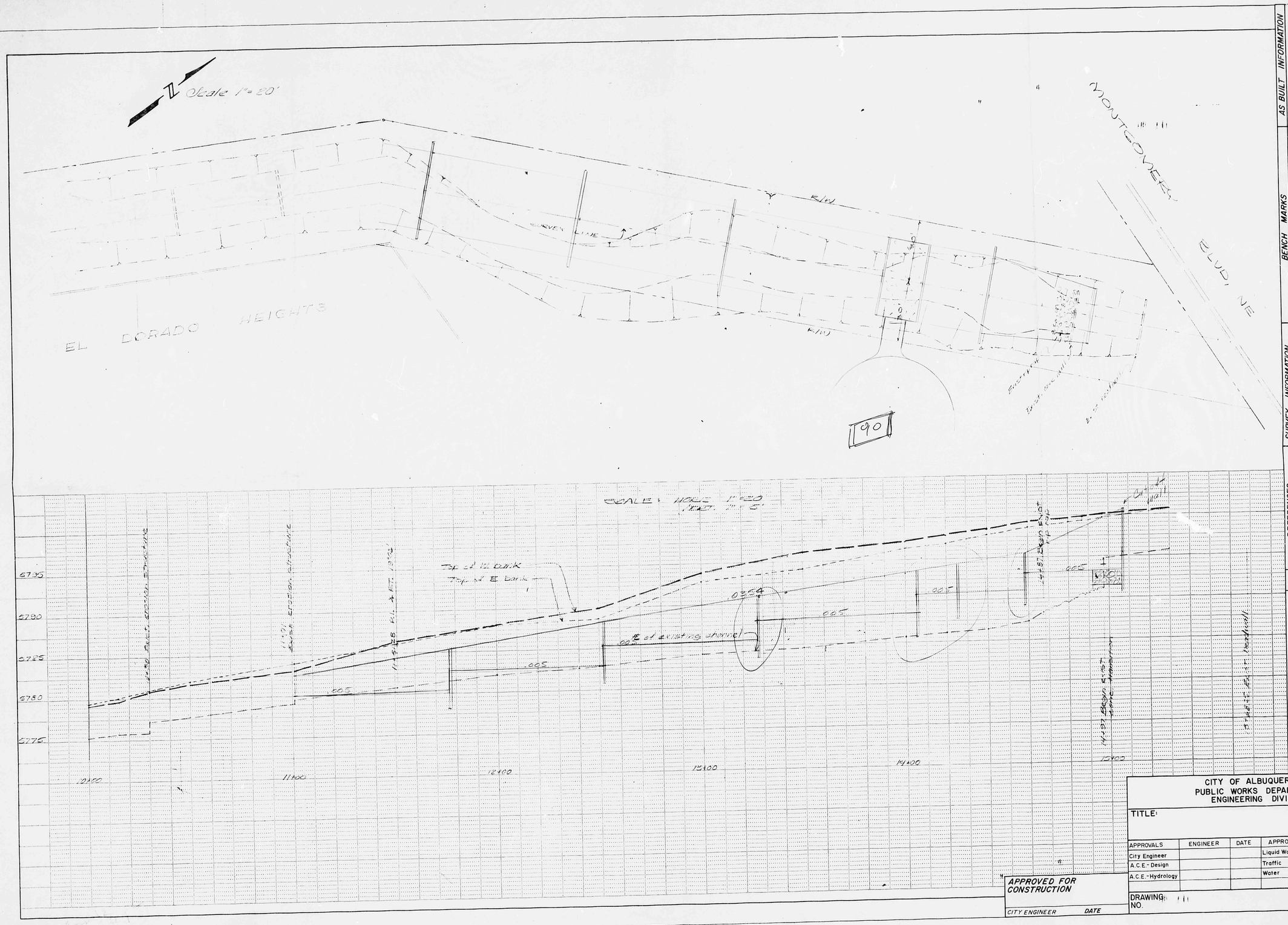

AS BUILT INFORMATION	
CONTRACTOR	
WORK STAKED BY	DATE
INSPECTOR'S ACCEPTANCE BY	DATE
FIELD VERIFICATION BY	DATE
DRAWINGS CORRECTED BY	DATE
MICRO-FILM INFORMATION	
RECORDED BY	DATE
NO.	

BENCH MARKS

SURVEY INFORMATION		
FIELD NOTES		
NO.	BY	DATE

REFERENCES	
MAP NO.	W.O. NO.
EST. NO.	

NO.	DATE	REMARKS	BY
REVISIONS			

DESIGN	
DESIGNED BY	DATE
DRAWN BY	DATE
CHECKED BY	DATE

CITY OF ALBUQUERQUE
PUBLIC WORKS DEPARTMENT
ENGINEERING DIVISION

TITLE:

APPROVALS	ENGINEER	DATE	APPROVALS	ENGINEER	DATE
City Engineer			Liquid Waste		
A.C.E.- Design			Traffic		
A.C.E.-Hydrology			Water		

APPROVED FOR CONSTRUCTION

CITY ENGINEER DATE

DRAWING NO. 111

SHEET OF

PRELIMINARY PLAT

LOS CUADROS SUBDIVISION

ALBUQUERQUE, NEW MEXICO

SCALE: 1"=50' SEPTEMBER, 1977

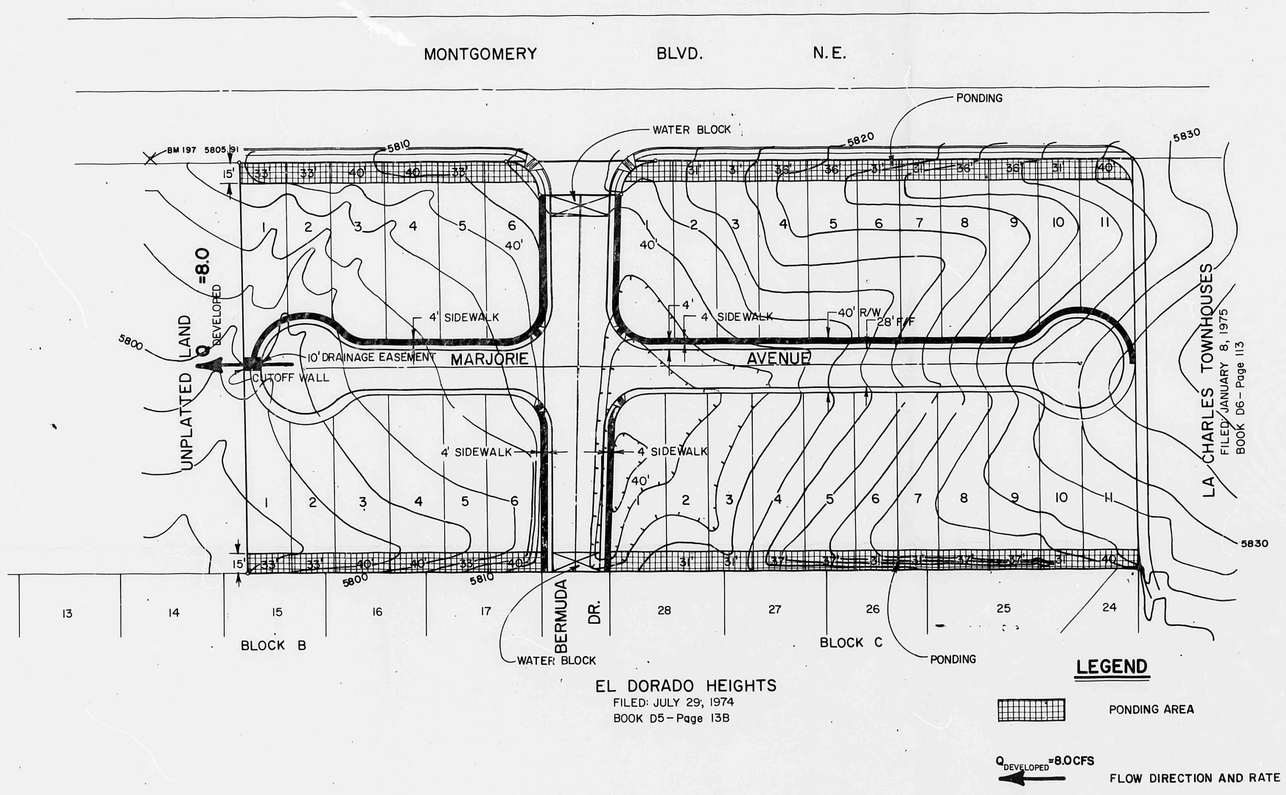

EL DORADO HEIGHTS
FILED: JULY 29, 1974
BOOK D5 - Page 138

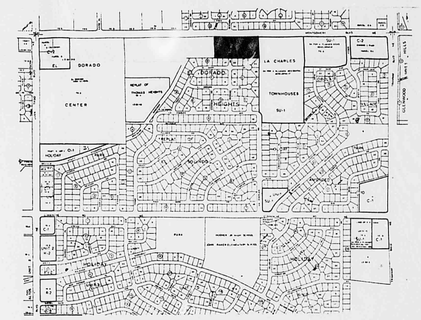

VICINITY MAP

NO SCALE

ZONE ATLAS SHEET G-22

NOTE: A MINIMUM OF 13 LOTS WILL POND 100% OF LOT RUNOFF. A MAXIMUM OF 21 LOTS WILL POND 50% OF LOT RUNOFF.

LEGEND

PONDING AREA

$Q_{DEVELOPED}$=8.0 CFS — FLOW DIRECTION AND RATE

PLATE II
DEVELOPED RUNOFF

AGENT:
BOHANNAN-HUSTON INC.
4125 CARLISLE BLVD. N.E.
ALBUQUERQUE, NEW MEXICO
87107

SUBDIVIDER:
GEORGE T. THOMPSON
237 ELBANK N.E.
ALBUQUERQUE, NEW MEXICO
87123

E77-231

PRELIMINARY PLAT

LOS CUADROS SUBDIVISION

ALBUQUERQUE, NEW MEXICO

SCALE: 1"=50' SEPTEMBER, 1977

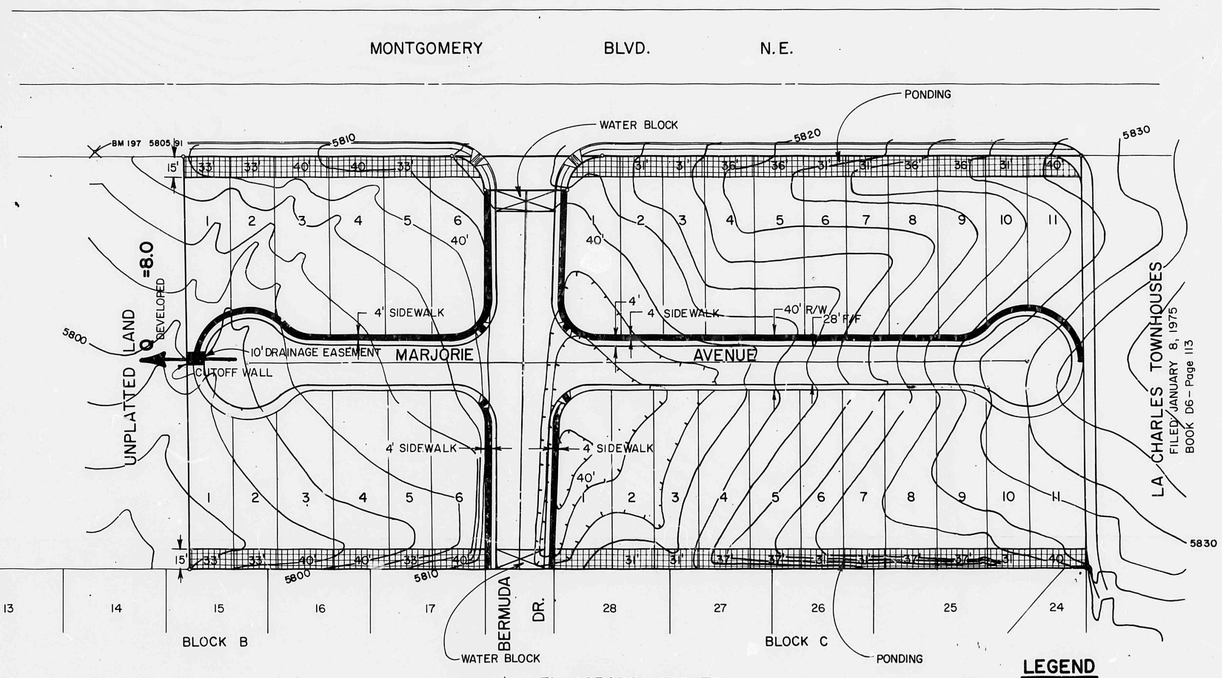

EL DORADO HEIGHTS
FILED: JULY 29, 1974
BOOK D5 - Page 13B

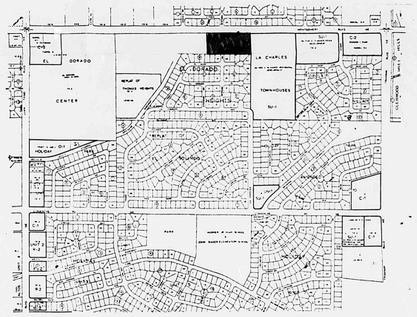

VICINITY MAP
NO SCALE
ZONE ATLAS SHEET G-22

NOTE: A MINIMUM OF 13 LOTS WILL POND 100% OF LOT RUNOFF. A MAXIMUM OF 21 LOTS WILL POND 50% OF LOT RUNOFF.

LEGEND

PONDING AREA

$Q_{DEVELOPED}$=8.0 CFS — FLOW DIRECTION AND RATE

PLATE II
DEVELOPED RUNOFF

AGENT:
BOHANNAN-HUSTON INC.
4125 CARLISLE BLVD. N.E.
ALBUQUERQUE, NEW MEXICO
87107

SUBDIVIDER:
GEORGE T. THOMPSON
237 ELDBANK N.E.
ALBUQUERQUE, NEW MEXICO
87123

E77-231

PRELIMINARY PLAT

LOS CUADROS SUBDIVISION

ALBUQUERQUE, NEW MEXICO

SCALE: 1"=50' MARCH 1978

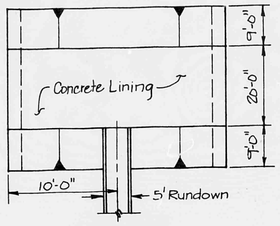

PLAN VIEW

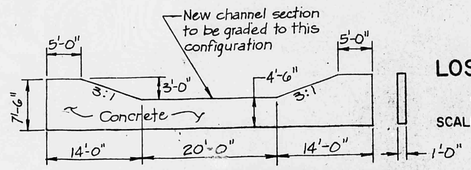

TYPICAL DROP STRUCTURE SECTION

NO SCALE

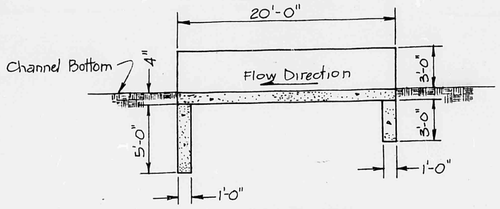

SECTION VIEW

CHANNEL LINING DETAIL AT RUNDOWN

NO SCALE

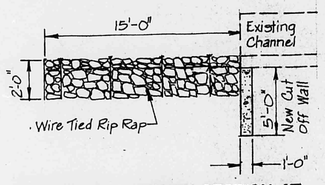

PROPOSED CHANNEL SECTION AT EXISTING CHANNEL

NO SCALE

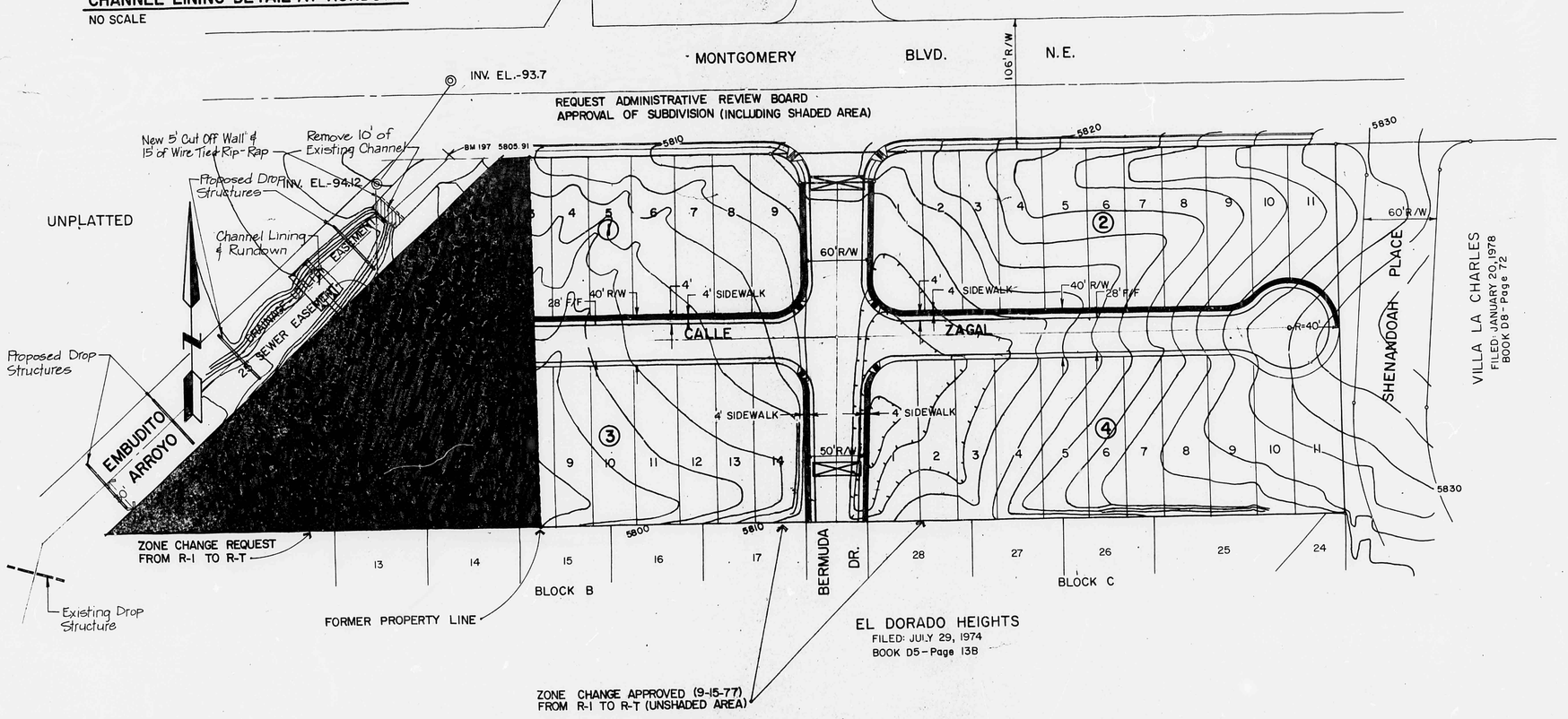

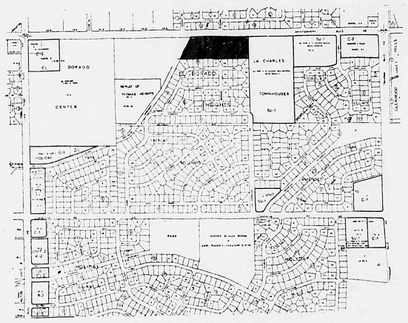

VICINITY MAP

NO SCALE

ZONE ATLAS F-22

ZONE CHANGE REQUEST
(SHADED AREA)
ACREAGE- 1.3 Ac.
DU-11
DU/AC-8.52

PLATE I
PROJECT LOCATION, UNDEVELOPED & DEVELOPED RUNOFF

AGENT:
BOHANNAN-HUSTON INC.
4125 CARLISLE BLVD. N.E.
ALBUQUERQUE, NEW MEXICO
87107

SUBDIVIDER:
GEORGE T. THOMPSON
237 EUBANK N.E.
ALBUQUERQUE, NEW MEXICO
87123

77-231

—LEGEND—

Qu = Undeveloped Runoff

Qd = Developed Runoff

Water Block