COMMUNITY SCIENCES CORPORATION - CORRALES, NEW MEXICO - (505) 897-0000

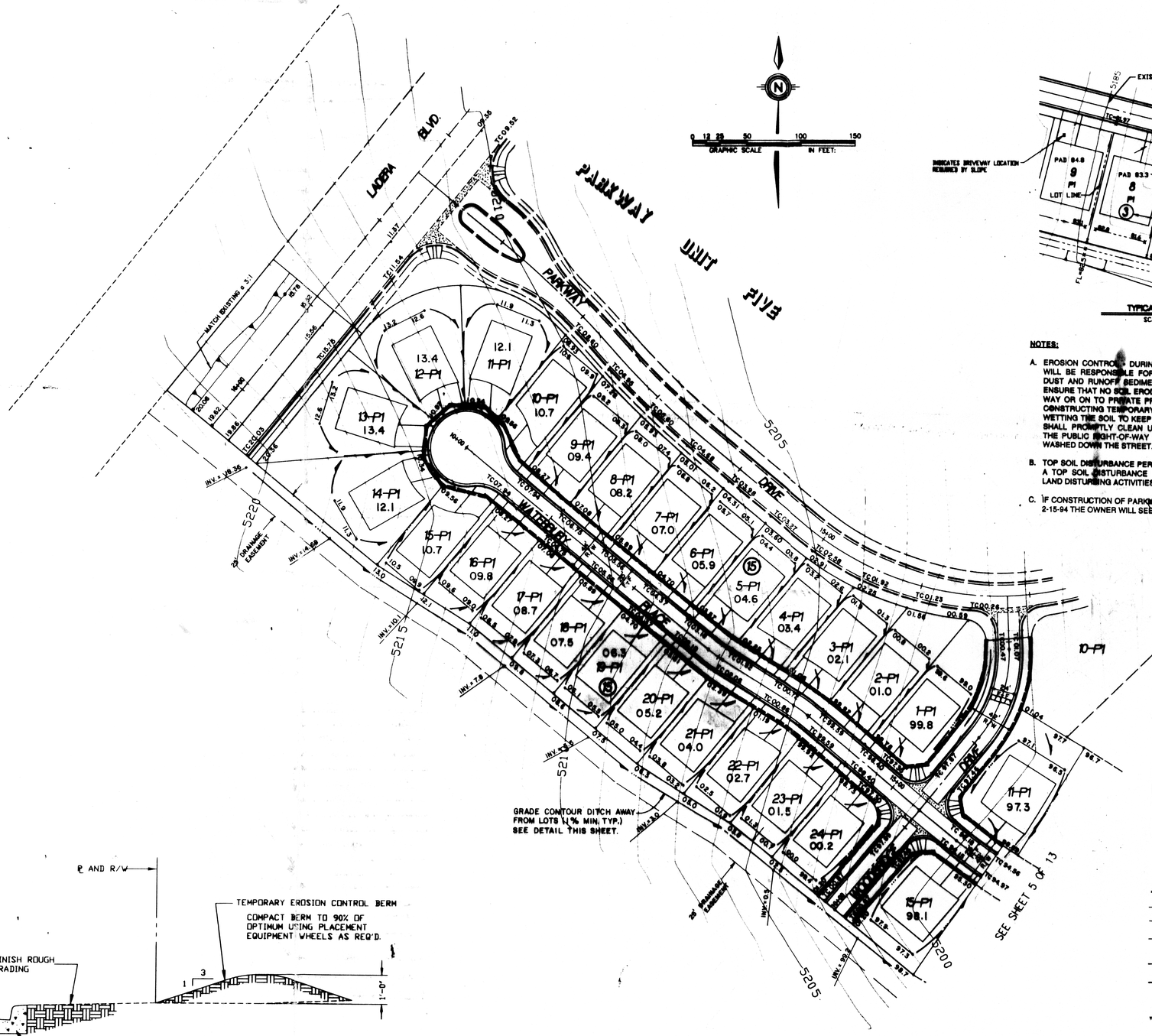

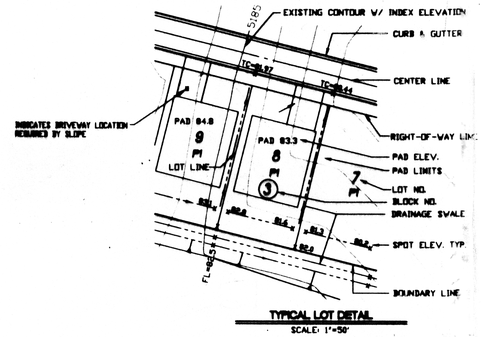

TYPICAL LOT DETAIL
SCALE: 1"=50'

NOTES:

A. EROSION CONTROL: DURING CONSTRUCTION, THE CONTRACTOR WILL BE RESPONSIBLE FOR CONTROL OF EXCESSIVE AIRBORNE DUST AND RUNOFF SEDIMENT. THAT CONTRACTOR SHALL ALSO ENSURE THAT NO SOIL ERODES FROM SITE INTO PUBLIC RIGHT-OF-WAY OR ON TO PRIVATE PROPERTY. THIS CAN BE ACHIEVED BY CONSTRUCTING TEMPORARY BERMS AT THE PROPERTY LINES AND WETTING THE SOIL TO KEEP IT FROM BLOWING. THE CONTRACTOR SHALL PROMPTLY CLEAN UP ANY MATERIAL EXCAVATED WITHIN THE PUBLIC RIGHT-OF-WAY SO IT IS NOT SUSCEPTIBLE TO BEING WASHED DOWN THE STREET.

B. TOP SOIL DISTURBANCE PERMIT - THE CONTRACTOR SHALL OBTAIN A TOP SOIL DISTURBANCE PERMIT PRIOR TO COMMENCING ANY LAND DISTURBING ACTIVITIES.

C. IF CONSTRUCTION OF PARKWAY UNITS 5 & 6 ARE NOT COMPLETE BY 2-15-94 THE OWNER WILL SEED AND MULCH ALL DISTURBED AREAS.

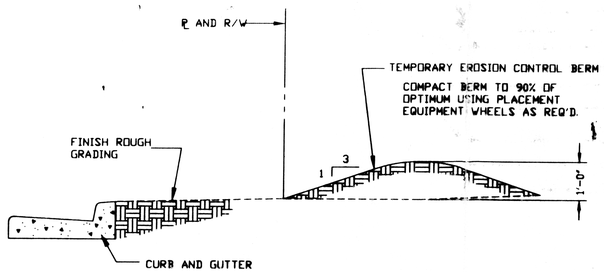

EROSION CONTROL BERM
TYPICAL SECTION THROUGH BERM
NOT TO SCALE

LEGEND

- PROPOSED TOP OF CURB ELEVATION
- PROPOSED SPOT ELEVATION
- EXISTING SPOT ELEVATION (GRND & TC)
- EROSION CONTROL BERM
- PROPOSED CONCRETE VALLEY GUTTER
- EXISTING CURB & GUTTER
- PROPOSED MOUNTABLE CURB & GUTTER
- PROPOSED STANDARD CURB & GUTTER
- EXISTING CONTOUR W/ INDEX ELEVATION
- SWALE
- FLOW ARROW
- PROPOSED RETAINING WALL
- EXISTING U.G. ELECTRICAL
- EXISTING WATER LINE
- EXISTING GAS LINE
- EXISTING STORM DRAIN
- PROPOSED STORM DRAIN
- WATER BLOCK

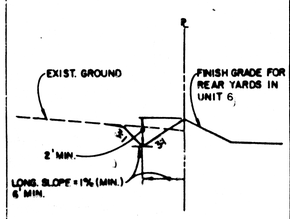

TYP. CONTOUR DITCH SECTION
NTS

NOTE: CONTOUR DITCHES SHALL BE TURNED SOUTH AWAY FROM UNIT 6 @ 100' INTERVALS TO DISTRIBUTE FLOWS EVENLY OUT OVER NATURAL VEGETATION SO AS NOT TO INDUCE UNDUE EROSION.

APPROVED FOR ROUGH GRADING (±1FT.)
CITY HYDROLOGIST — DATE: 06-15-93

AS BUILT INFORMATION
CONTRACTOR
WORK STARTED BY — DATE
INSPECTOR'S STAKES BY — DATE
FIELD LOCATIONS BY — DATE
AS-BUILT PLANS BY — DATE
CORRECTED BY — DATE
MICRO-FILM INFORMATION
RECORDED BY — DATE
NO.

SURVEY INFORMATION
BENCH MARKS
ACS BRASS CAP "3-H10" SET FLUSH IN CONCRETE SURFACE OF SPILLWAY LOCATED 386'± NORTH OF THE CENTERLINE OF LADERA DRIVE & 308'± EAST OF THE CENTERLINE OF UNSER BOULEVARD. ELEVATION = 5193.38

FIELD NOTES

NO.	BY	DATE
1	COMMUNITY SCIENCES	1/93

ENGINEER'S SEAL
STANLEY OLIVAS 10276 REGISTERED PROFESSIONAL ENGINEER
11-2-93

RECEIVED
NOV 1 5 1993

NO.	DATE	REMARKS	BY
		REVISIONS	
		DESIGN	
		DESIGNED BY MJY/AL/JND	DATE
		DRAWN BY SPS/MM/DW/RDQ	DATE
		CHECKED BY	DATE

DATE: MAY, 1993
SCALE: AS SHOWN
DESIGN: MJY
DRAWN: A.M.
ZONE ATLAS: 143-16-041

CITY OF ALBUQUERQUE
PUBLIC WORKS DEPARTMENT
ENGINEERING GROUP

TITLE: PARKWAY - UNIT 6
GRADING & EROSION CONTROL PLAN

APPROVALS	ENGINEER	DATE	APPROVALS	ENGINEER	DATE
DRC CHAIRMAN		11-30-93	WATER	N/A RWK	11-16-93
TRANSPORTATION		11-16-93	WASTE WATER	N/A RWK	11-16-93
HYDROLOGY		11-22-93			

PROJECT NO. 4442.95 | MAP NO. J-9 | SHEET 4 OF 13

143EWORSHT4.DWG

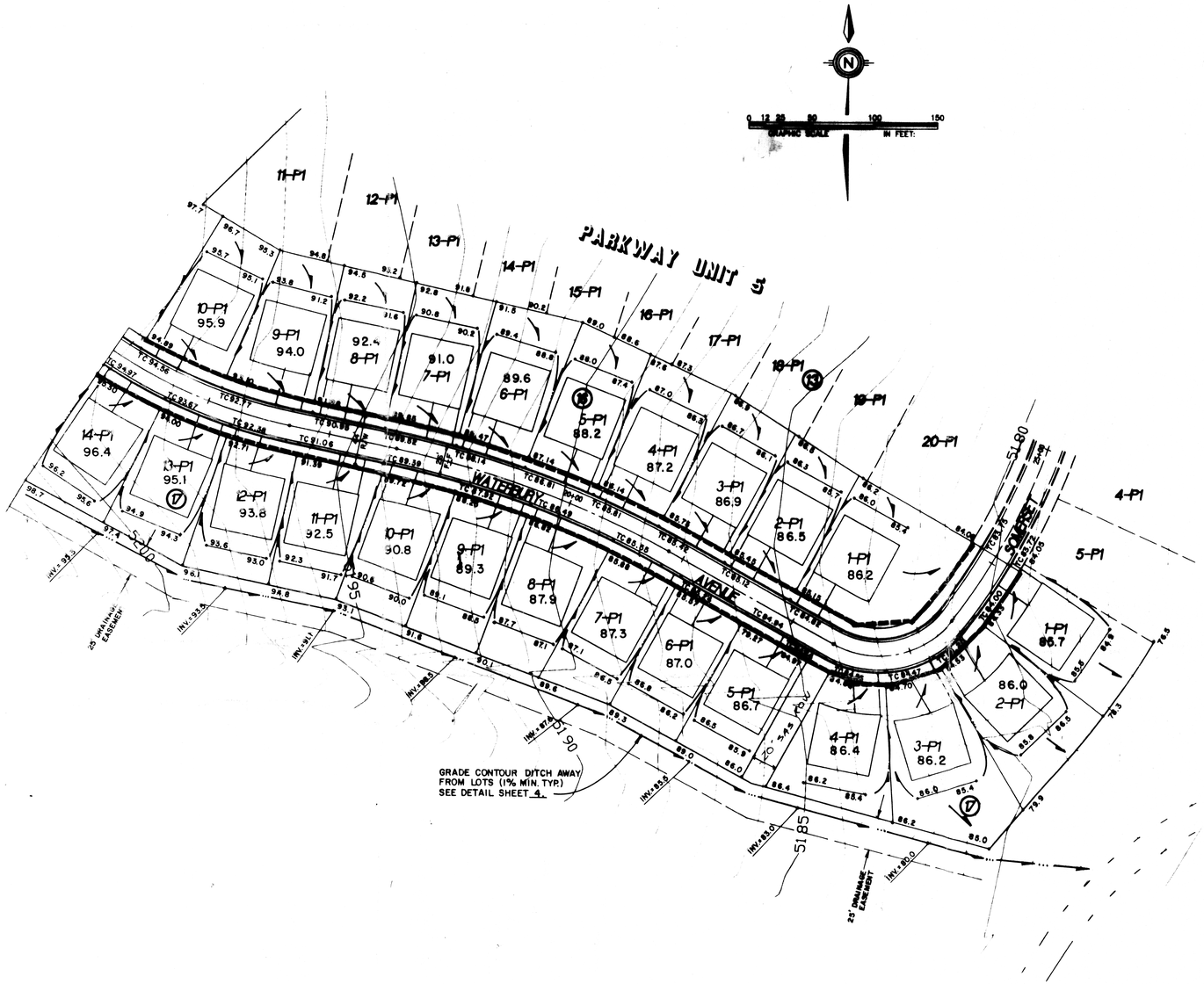

NOTES:

A. EROSION CONTROL - DURING CONSTRUCTION, THE CONTRACTOR WILL BE RESPONSIBLE FOR CONTROL OF EXCESSIVE AIRBORNE DUST AND RUNOFF SEDIMENT. THAT CONTRACTOR SHALL ALSO ENSURE THAT NO SOIL ERODES FROM SITE INTO PUBLIC RIGHT-OF-WAY OR ON TO PRIVATE PROPERTY. THIS CAN BE ACHIEVED BY CONSTRUCTING TEMPORARY BERMS AT THE PROPERTY LINES AND WETTING THE SOIL TO KEEP IT FROM BLOWING. THE CONTRACTOR SHALL PROMPTLY CLEAN UP ANY MATERIAL EXCAVATED WITHIN THE PUBLIC RIGHT-OF-WAY SO IT IS NOT SUSCEPTIBLE TO BEING WASHED DOWN THE STREET.

B. TOP SOIL DISTURBANCE PERMIT - THE CONTRACTOR SHALL OBTAIN A TOP SOIL DISTURBANCE PERMIT PRIOR TO COMMENCING ANY LAND DISTURBING ACTIVITIES.

C. IF CONSTRUCTION OF PARKWAY UNITS 5 & 6 ARE NOT COMPLETE BY 2-15-94 THE OWNER WILL SEED AND MULCH ALL DISTURBED AREAS.

LOT GRADING SPECIFICATIONS:

1. CROSS LOT DRAINAGE WILL NOT BE PERMITTED. IF LOCAL CONDITIONS SHOULD DICTATE A RELAXATION OF THIS RULE, THEN THE APPROPRIATE PUBLIC OR PRIVATE DRAINAGE EASEMENTS WILL BE DEDICATED ON THE PLAT.
2. CRITERIA FOR SETTING LOT ELEVATION CONTROL GRADES SHALL INCLUDE THE FOLLOWING:
   - A. ALL DRAINAGE SWALES AND YARD AREAS SHALL HAVE MINIMUM SLOPES OF 1% AND MAXIMUM SLOPES OF 4 HORIZONTAL TO 1 VERTICAL.
   - B. BUILDING PADS SHALL BE SET AT LEAST 0.2' ABOVE THE HIGHEST ELEVATION OF ADJACENT SWALES.
   - C. PAD ELEVATIONS WILL BE ASSUMED TO BE EQUAL TO FINISHED FLOOR OF GARAGE. MINIMUM DRIVEWAY SLOPES SHALL BE 1% AND DRIVEWAY SLOPES SHALL NOT EXCEED 14%.
   - D. USABLE YARD AREAS SHALL HAVE MINIMUM DIMENSIONS OF 30' X 15', SHALL HAVE MINIMUM SLOPES OF 1%, AND MAXIMUM SLOPES OF 5%.
3. WHERE YARD GRADES OF ADJACENT LOTS AT PROPERTY LINES CANNOT BE MATCHED USING THE ABOVE CRITERIA, RETAINING WALLS SHALL BE PROVIDED TO ACCOMMODATE GRADE DIFFERENTIALS.

SPECIAL FHA REQUIREMENTS:

A. LONGITUDINAL GRADIENT OF DRIVEWAY SHALL NOT BE LESS THAN ONE PERCENT (1%) AND NOT STEEPER THAN TEN PER-CENT (10%) IF DRIVEWAY IS ALSO USED AS A REQUIRED WALK. IF USED ONLY AS A DRIVEWAY, THE LONGITUDINAL GRADIENT SHALL NOT EXCEED 14% (1 IN 7).

B. PROVIDE MINIMUM FALL AWAY FROM STRUCTURE OF 6 INCHES IN 10 FEET, EXCEPT AS RESTRICTED BY SIDE LOT LINES OR OTHER FROST CONDITIONS. THE HORIZONTAL LENGTH OF SUCH SLOPES MAY BE REDUCED AS NECESSARY AT BUILDING CORNERS AND SIDE YARDS.

C. SIDEWALK GRADIENT SHALL NOT EXCEED 10%.

D. SLOPES SHALL NOT EXCEED FOUR -TO-ONE (4 TO 1).

RECEIVED
MAY 19 1994

APPROVED FOR ROUGH GRADING (±1FT.)
CITY HYDROLOGY — 06-15-93 DATE

SURVEY INFORMATION
FIELD NOTES

NO.	BY	DATE
1	COMMUNITY SCIENCES	1/93

BENCH MARKS
ACS BRASS CAP "3-H10" SET FLUSH IN CONCRETE SURFACE OF SPILLWAY LOCATED 386'± NORTH OF THE CENTERLINE OF LADERA DRIVE & 308'± EAST OF THE CENTERLINE OF UNSER BOULEVARD. ELEVATION = 5193.38

AS BUILT INFORMATION
CONTRACTOR
WORK STARTED
ACCEPTANCE BY — DATE
FIELD LOCATION BY — DATE
DRAWINGS CORRECTED BY — DATE

MICRO-FILM INFORMATION
RECORDED BY — DATE
NO.

ENGINEER'S SEAL

NO.	DATE	REMARKS	BY
		REVISIONS	
		DESIGN	
		DESIGNED BY MJY/JL/JMD	DATE
		DRAWN BY SPS/MM/DW/RDG	DATE
		CHECKED BY	DATE

DATE: MAY, 1993
SCALE: AS SHOWN
DESIGNED: MJY
DRAWN: A.M.
JOB NO.: 143-16-041

CITY OF ALBUQUERQUE
PUBLIC WORKS DEPARTMENT
ENGINEERING GROUP

TITLE: PARKWAY - UNIT 6
GRADING & EROSION CONTROL PLAN

APPROVALS	ENGINEER	DATE	APPROVALS	ENGINEER	DATE
DRC CHAIRMAN		11-30-93	WATER	N/A RWK	11-16-93
TRANSPORTATION		11-16-93	WASTE WATER	N/A RWK	11-16-93
HYDROLOGY		11-22-93			

PROJECT NO. 4442.95 | MAP NO. J-9 | SHEET 5 OF 13

COMMUNITY SCIENCES CORPORATION - CORRALES, NEW MEXICO - (505) 897-0000

143161MSHT5.DWG

PARKWAY - UNIT 6

CITY OF ALBUQUERQUE, BERNALILLO COUNTY, NEW MEXICO

GRADING CERTIFICATION

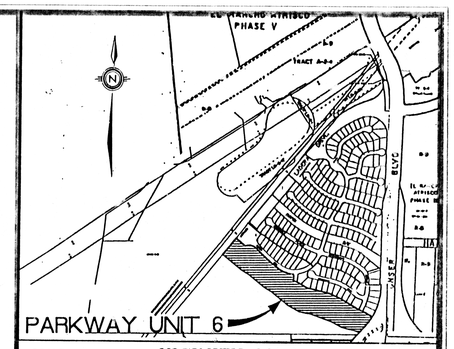

SCALE: 1"= 750 ± VICINITY MAP H-9-Z & J-9-Z

LEGEND

AS BUILT = ~~82.1~~ 82.0

PARKWAY UNIT 6

GRADING & DRAINAGE INSPECTION NOTES 5/12/94

A DRAINAGE INSPECTION WAS CONDUCTED BY COMMUNITY SCIENCES CORPORAT ON (CSC) ON MAY 12, 1994. THE FOLLOWING GENERAL OBSERVATIONS WERE NOTED:

1. THE GRADING OF ALL LOT PADS AND REAR AND SIDE YARD SWALES IS IN SUBSTANTIAL CONFORMANCE WITH THE APPROVED GRADING PLANS, AND THEY CAN DRAIN TO THE STREET.

2. THE GARDEN WALL ERECTED ALONG PARKWAY DRIVE TO THE EAST OF THE SUBDIVISION HAS BEEN CONSTRUCTED WITH WEEP HOLES TO PROVIDE REAR YARD DRAINAGE IN AFFECTED AREAS. THE LOTS ALONG PARKWAY DRIVE WERE INTENDED TO HAVE REAR YARDS DRAIN TO PARKWAY DRIVE. NO REAR YARD PONDING AREAS ARE INDICATED ON THE CITY APPROVED GRADING PLAN. THE DEVELOPER'S ERECTION OF A BLOCK GARDEN WALL ALONG PARKWAY DRIVE IN LIEU OF A CEDAR FENCE MANDATED THE NEED FOR THE WEEP HOLES.

I, STEPHEN L. CRAWFORD, DO HEREBY CERTIFY THAT, TO THE BEST OF MY KNOWLEDGE, THE GRADING AND DRAINAGE OF THIS SUBDIVISION IS IN SUBSTANTIAL COMPLIANCE WITH THE APPROVED GRADING PLAN. SUBJECT TO THE CONSIDERATIONS IN THE NOTES ABOVE.

STEPHEN L. CRAWFORD

6-27-94
DATE

STEPHEN L. CRAWFORD NEW MEXICO 10274 REGISTERED PROFESSIONAL ENGINEER

REV	SHEETS	CITY ENGINEER	DATE	USER DEPARTMENT	DATE	USER DEPARTMENT	DATE
1							

ENGINEER'S SEAL

DATE JUNE, 1994
SCALE AS SHOWN
DESIGNED M.J.V.
DRAWN C.S.C.
JOB NO. 143-16-077
PROJECT NO.

community sciences corporation
LAND PLANNING ENGINEERING SURVEYING
P.O. Box 1326 Corrales, N.M. 87048

APPROVED FOR CONSTRUCTION

CITY ENGINEER

DATE

SHEET 1 OF 3

RECEIVED
JUN 29 1994

COMMUNITY SCIENCES CORPORATION · CORRALES, NEW MEXICO · (505) 897-0000

143\16\GRAD. CERT.

COMMUNITY SCIENCES CORPORATION – CORRALES, NEW MEXICO – (505) 897-0000

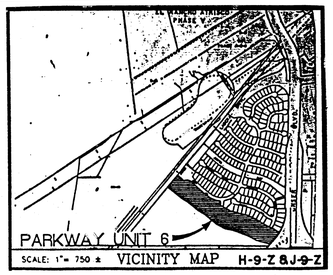

SCALE: 1"= 750 ± VICINITY MAP H-9-Z & J-9-Z

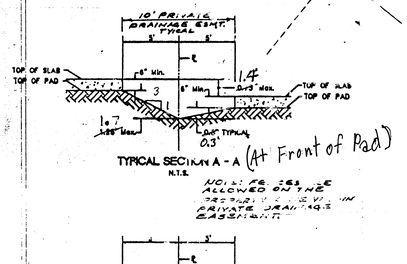

TYPICAL SECTION A - A (At Front of Pad)
N.T.S.

NOTE: FENCES NOT ALLOWED ON THE PRIVATE DRAINAGE EASEMENT

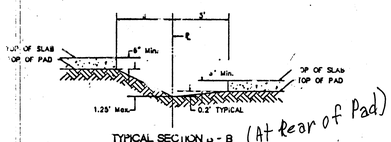

TYPICAL SECTION B - B (At Rear of Pad)
N.T.S.

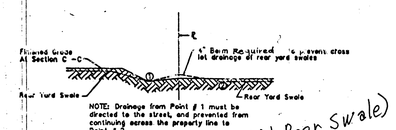

TYPICAL SECTION C - C (At Rear Swale)
N.T.S.

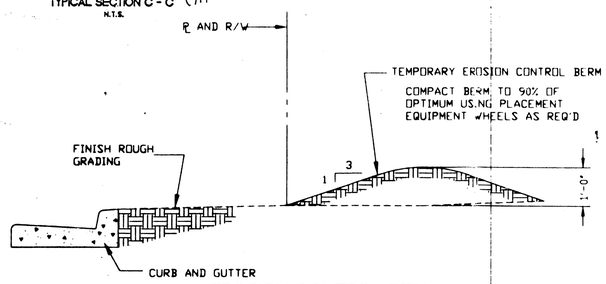

EROSION CONTROL BERM
TYPICAL SECTION THROUGH BERM
NOT TO SCALE

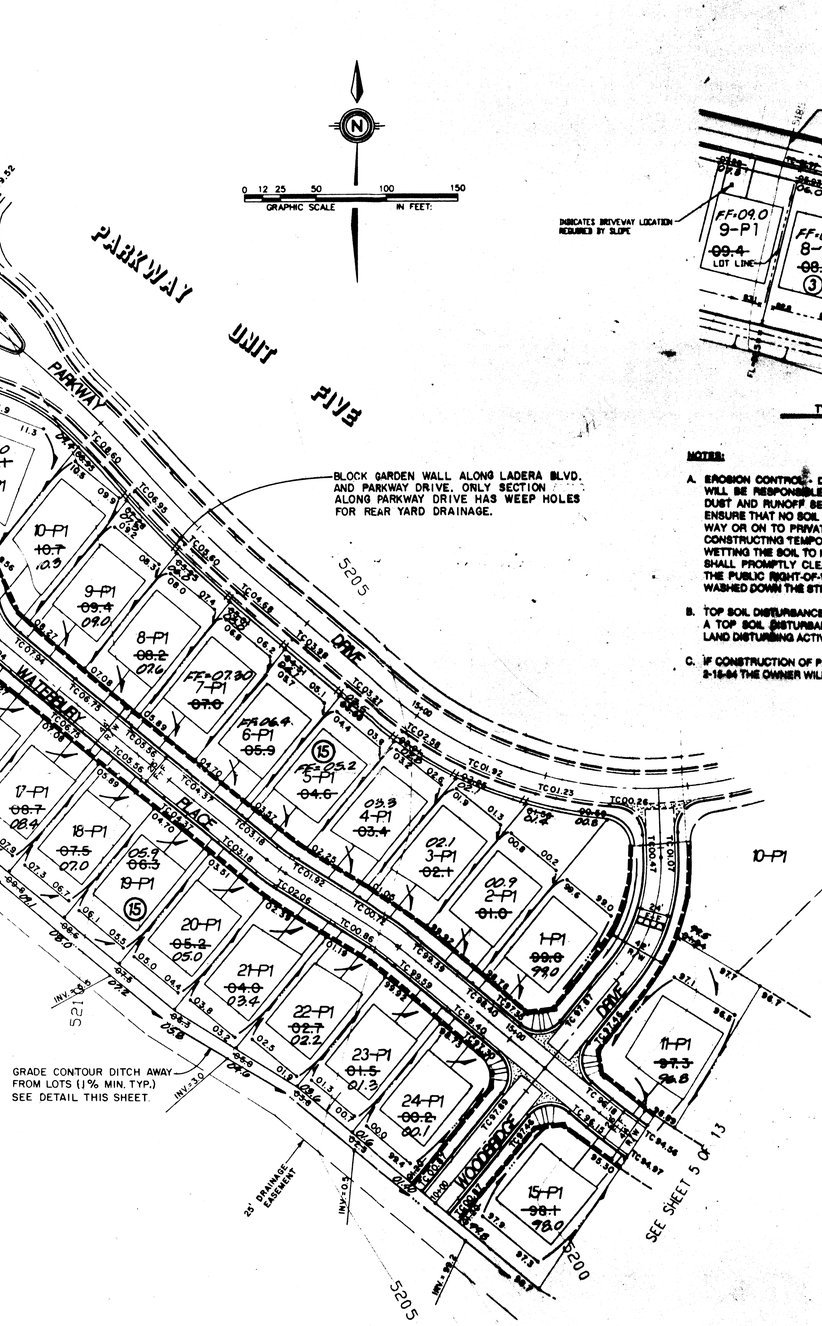

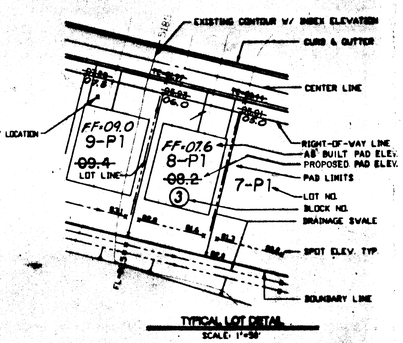

TYPICAL LOT DETAIL
SCALE: 1"=50'

NOTES:

A. EROSION CONTROL: DURING CONSTRUCTION, THE CONTRACTOR WILL BE RESPONSIBLE FOR CONTROL OF EXCESSIVE AIRBORNE DUST AND RUNOFF SEDIMENT. THAT CONTRACTOR SHALL ALSO ENSURE THAT NO SOIL ERODES FROM SITE INTO PUBLIC RIGHT-OF-WAY OR ON TO PRIVATE PROPERTY. THIS CAN BE ACHIEVED BY CONSTRUCTING TEMPORARY BERMS AT THE PROPERTY LINES AND WETTING THE SOIL TO KEEP IT FROM BLOWING. THE CONTRACTOR SHALL PROMPTLY CLEAN UP ANY MATERIAL EXCAVATED WITHIN THE PUBLIC RIGHT-OF-WAY SO IT IS NOT SUSCEPTIBLE TO BEING WASHED DOWN THE STREET.

B. TOP SOIL DISTURBANCE PERMIT - THE CONTRACTOR SHALL OBTAIN A TOP SOIL DISTURBANCE PERMIT PRIOR TO COMMENCING ANY LAND DISTURBING ACTIVITIES.

C. IF CONSTRUCTION OF PARKWAY UNITS 5 & 6 ARE NOT COMPLETE BY 2-16-94 THE OWNER WILL SEED AND MULCH ALL DISTURBED AREAS.

LEGEND

- TC-1843 PROPOSED TOP OF CURB ELEVATION
- + 994 PROPOSED SPOT ELEVATION
- 08.0 ⊕ EXISTING SPOT ELEVATION (GRND & TC)
- EROSION CONTROL BERM
- PROPOSED CONCRETE VALLEY GUTTER
- EXISTING CURB & GUTTER
- PROPOSED MOUNTABLE CURB & GUTTER
- PROPOSED STANDARD CURB & GUTTER
- EXISTING CONTOUR W/ INDEX ELEVATION
- SWALE
- FLOW ARROW
- PROPOSED RETAINING WALL
- E EXISTING U.G. ELECTRICAL
- W EXISTING WATER LINE
- G EXISTING GAS LINE
- EXISTING BLOCK GARDEN WALL & WEEP HOLE
- 20" SD EXISTING STORM DRAIN
- 20" SD PROPOSED STORM DRAIN
- WATER BLOCK
- 09.0 As Built Elev.

LEGAL DESCRIPTION

PARKWAY UNIT 6, FILED JAN. 12, 1994, RECORDED IN VOL. 94C FOLIO 11.

APPROVED FOR ROUGH GRADING (±1FT.)

CITY HYDROLOGIST — 04-15-93 DATE

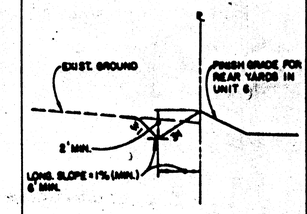

TYP. CONTOUR DITCH SECTION
NTS

NOTE: CONTOUR DITCHES SHALL BE TURNED SOUTH AWAY FROM UNIT 6 @ 100' INTERVALS TO DISTRIBUTE FLOWS EVENLY OUT OVER NATURAL VEGETATION SO AS NOT TO INDUCE UNDUE EROSION.

GRADING OF ALL LOT PADS AND REAR AND SIDE YARD SWALES ON THIS PAGE IS IN SUBSTANTIAL COMPLIANCE WITH THE APPROVED GRADING PLANS. ANY DEVIATION FROM TYPICAL GRADING IS ADDRESSED IN NOTES ON PAGE 1.

ENGINEER'S SEAL
JOSHUA L. SKARSGARD
NEW MEXICO
10274
REGISTERED PROFESSIONAL ENGINEER
6-27-94

SURVEY INFORMATION
FIELD NOTES

NO.	BY	DATE
1	COMMUNITY SCIENCES	1/93

BENCH MARKS
AS BUILT INFORMATION
MICRO-FILM INFORMATION

NO.	DATE	REMARKS	BY
		REVISIONS	
		DESIGN	DATE
		DESIGNED BY MJY/JL/MD	DATE
		DRAWN BY SPS/MA/DQ/DQ	DATE
		CHECKED BY	

MAY, 1993
AS SHOWN
1"=1'
A. M.
103-15-941

CITY OF ALBUQUERQUE
PUBLIC WORKS DEPARTMENT
ENGINEERING GROUP

TITLE: PARKWAY - UNIT 6
GRADING & DRAINAGE CERTIFICATION

APPROVALS	ENGINEER	DATE	APPROVALS	ENGINEER	DATE
DRC CHAIRMAN		11-30-93	WATER	N/A RWR	11-16-93
TRANSPORTATION		11/16/93	WASTE WATER	N/A RWR	11-16-93
HYDROLOGY		11-22-93			

PROJECT NO. 4442.95 MAP NO. J-9 SHEET 2 OF 3

JUN 29 1994

1431\WSHT4.DWG

COMMUNITY SCIENCES CORPORATION - CORRALES, NEW MEXICO - (505) 897-0000

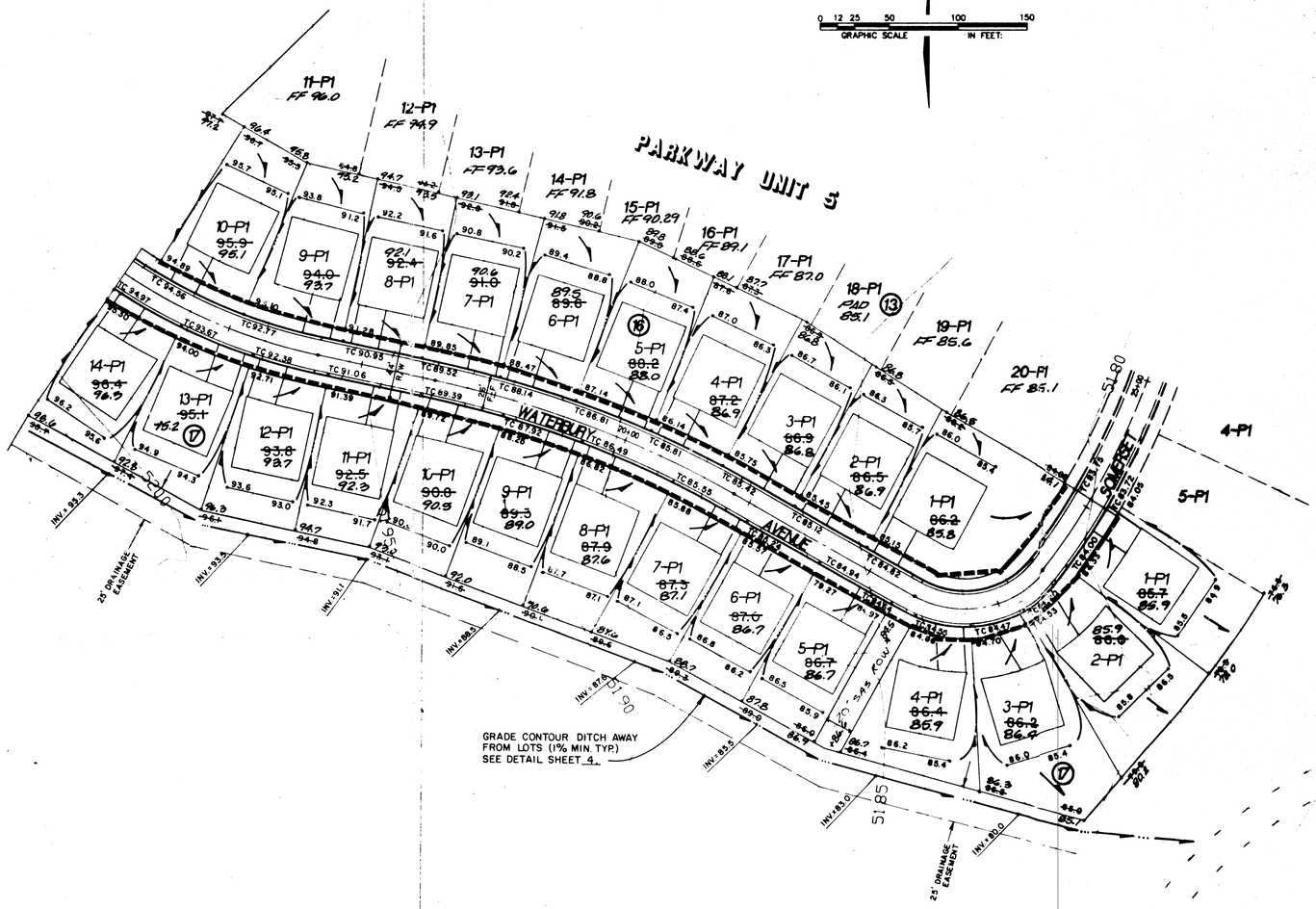

NOTES:

A. EROSION CONTROL - DURING CONSTRUCTION, THE CONTRACTOR WILL BE RESPONSIBLE FOR CONTROL OF EXCESSIVE AIRBORNE DUST AND RUNOFF SEDIMENT. THAT CONTRACTOR SHALL ALSO ENSURE THAT NO SOIL ERODES FROM SITE INTO PUBLIC RIGHT-OF-WAY OR ON TO PRIVATE PROPERTY. THIS CAN BE ACHIEVED BY CONSTRUCTING TEMPORARY BERMS AT THE PROPERTY LINES AND WETTING THE SOIL TO KEEP IT FROM BLOWING. THE CONTRACTOR SHALL PROMPTLY CLEAN UP ANY MATERIAL EXCAVATED WITHIN THE PUBLIC RIGHT-OF-WAY SO IT IS NOT SUSCEPTIBLE TO BEING WASHED DOWN THE STREET.

B. TOP SOIL DISTURBANCE PERMIT - THE CONTRACTOR SHALL OBTAIN A TOP SOIL DISTURBANCE PERMIT PRIOR TO COMMENCING ANY LAND DISTURBING ACTIVITIES.

C. IF CONSTRUCTION OF PARKWAY UNITS 5 & 6 ARE NOT COMPLETE BY 2-15-94 THE OWNER WILL SEED AND MULCH ALL DISTURBED AREAS.

LOT GRADING SPECIFICATIONS:

1. GROSS LOT DRAINAGE WILL NOT BE PERMITTED. IF LOCAL CONDITIONS SHOULD DICTATE A RELAXATION OF THIS RULE, THEN THE APPROPRIATE PUBLIC OR PRIVATE DRAINAGE EASEMENTS WILL BE DEDICATED ON THE PLAT.
2. CRITERIA FOR SETTING LOT ELEVATION CONTROL GRADES SHALL INCLUDE THE FOLLOWING:
   A. ALL DRAINAGE SWALES AND YARD AREAS SHALL HAVE MINIMUM SLOPES OF 1% AND MAXIMUM SLOPES OF, 4 HORIZONTAL TO 1 VERTICAL.
   B. BUILDING PADS SHALL BE SET AT LEAST 0.2' ABOVE THE HIGHEST ELEVATION OF ADJACENT SWALES.
   C. PAD ELEVATIONS WILL BE ASSUMED TO BE EQUAL TO FINISHED FLOOR OF GARAGE. MINIMUM DRIVEWAY SLOPES SHALL BE 1% AND DRIVEWAY SLOPES SHALL NOT EXCEED 14%.
   D. USABLE YARD AREAS SHALL HAVE MINIMUM DIMENSIONS OF 30' X 15', SHALL HAVE MINIMUM SLOPES OF 1%, AND MAXIMUM SLOPES OF 5%.
3. WHERE YARD GRADES OF ADJACENT LOTS AT PROPERTY LINES CANNOT BE MATCHED USING THE ABOVE CRITERIA, RETAINING WALLS SHALL BE PROVIDED TO ACCOMMODATE GRADE DIFFERENTIALS.

SPECIAL PHA REQUIREMENTS:

A. LONGITUDINAL GRADIENT OF DRIVEWAY SHALL NOT BE LESS THAN ONE PERCENT (1%) AND NOT STEEPER THAN TEN PER-CENT (10%) IF DRIVEWAY IS ALSO USED AS A REQUIRED WALK. IF USED ONLY AS A DRIVEWAY, THE LONGITUDINAL GRADIENT SHALL NOT EXCEED 14% (1 IN 7).

B. PROVIDE MINIMUM FALL AWAY FROM STRUCTURE OF 6 INCHES IN 10 FEET, EXCEPT AS RESTRICTED BY SIDE LOT LINES OR OTHER FROST CONDITIONS. THE HORIZONTAL LENGTH OF SUCH SLOPES MAY BE REDUCED AS NECESSARY AT BUILDING CORNERS AND SIDE YARDS.

C. SIDEWALK GRADIENT SHALL NOT EXCEED 10%.

D. SLOPES SHALL NOT EXCEED FOUR -TO-ONE (4 TO 1).

GRADING OF ALL LOT PADS AND REAR AND SIDE YARD SWALES ON THIS PAGE IS IN SUBSTANTIAL COMPLIANCE WITH THE APPROVED GRADING PLANS. ANY DEVIATION FROM TYPICAL GRADING IS ADDRESSED IN NOTES ON PAGE 1.

6-27-94

DATE: MAY , 1993
SCALE: AS SHOWN
DESIGNED: M.J.Y
DRAWN: A. M.
ZONE ATLAS: 143-16-Z41

AS BUILT INFORMATION

BENCH MARKS
ACS BRASS CAP "3-H10" SET FLUSH IN CONCRETE SURFACE OF SPILLWAY LOCATED 386'± NORTH OF THE CENTERLINE OF LADERA DRIVE & 309'± EAST OF THE CENTERLINE OF UNSER BOULEVARD. ELEVATION = 5183.38

CONTRACTOR: [redacted]
DATE: [redacted]
SURVEYED BY: [redacted]
DATE: [redacted]
FIELD BOOK: [redacted]
PAGE: [redacted]
DRAWN BY: [redacted]
DATE: [redacted]
CHECKED BY: [redacted]
DATE: [redacted]

SURVEY INFORMATION
FIELD NOTES

NO.	BY	DATE
1	COMMUNITY SCIENCES	1/93

MICRO-FILM INFORMATION
DATE: [redacted]
FILMED BY: [redacted]

ENGINEER'S SEAL

NO.	DATE	REMARKS	BY
		REVISIONS	
		DESIGN	
		DESIGNED BY MJY/AL/JND	DATE
		DRAWN BY SPS/MA/MB/BDD	DATE
		CHECKED BY	DATE

CITY OF ALBUQUERQUE
PUBLIC WORKS DEPARTMENT
ENGINEERING GROUP

TITLE: PARKWAY - UNIT 6
GRADING & DRAINAGE CERTIFICATION

APPROVALS	ENGINEER	DATE	APPROVALS	ENGINEER	DATE
DRC CHAIRMAN		11-30-93	WATER	N/A RWE	11-16-93
TRANSPORTATION		11-16-93	WASTE WATER	N/A RWE	11-16-93
HYDROLOGY		11-22-93			

APPROVED FOR ROUGH GRADING (21PC)
CITY HYDROLOGY 06-15-93 DATE

PROJECT NO. 4442.95 | MAP NO. J-9 | SHEET 3 OF 3

JUN 29 1994

1431\VERSITS.DWG

148413

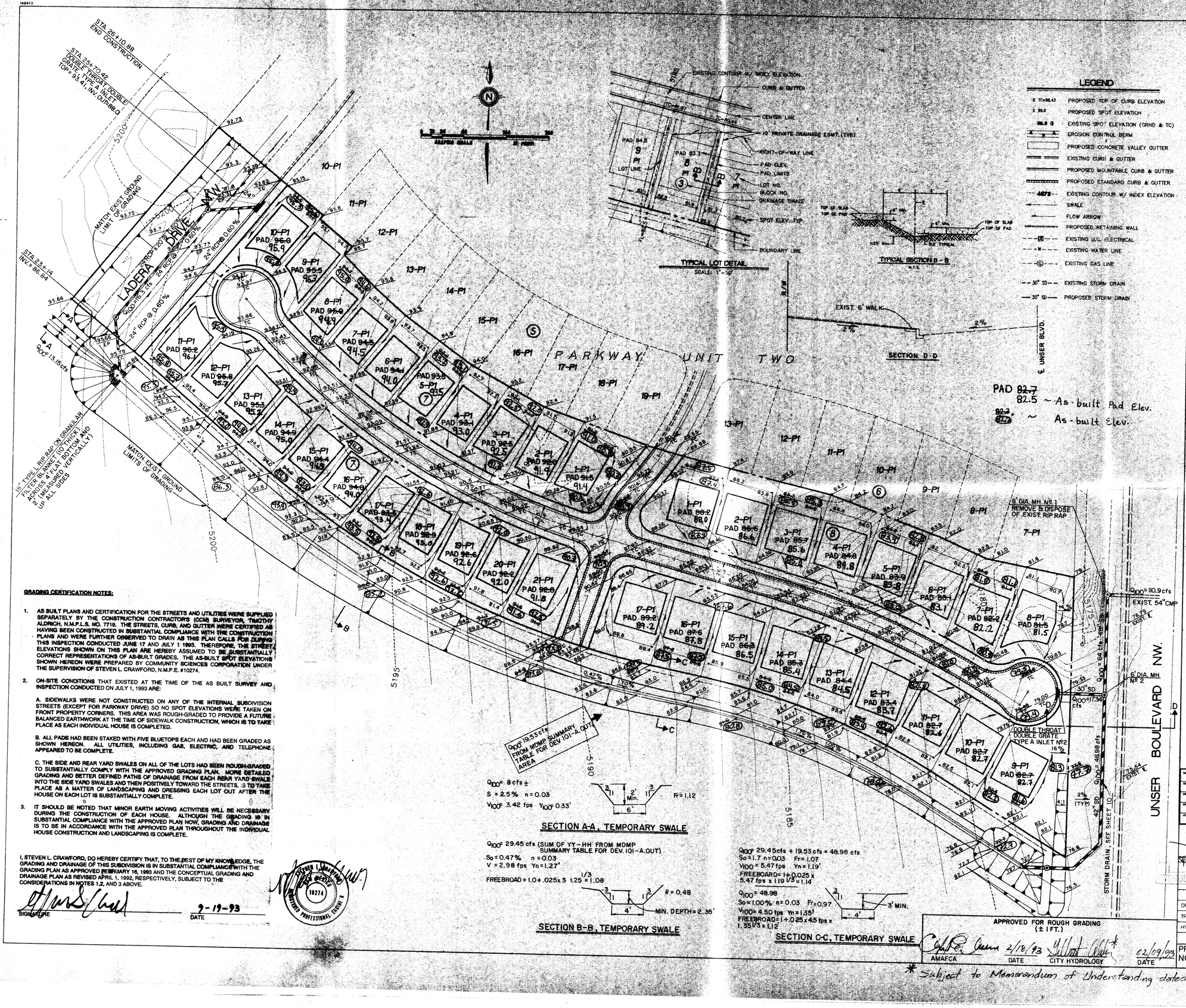

GRADING CERTIFICATION NOTES:

1. AS BUILT PLANS AND CERTIFICATION FOR THE STREETS AND UTILITIES WERE SUPPLIED SEPARATELY BY THE CONSTRUCTION CONTRACTOR'S (CCM) SURVEYOR, TIMOTHY ALDRICH, N.M.P.L.S. NO. 7719. THE STREETS, CURB, AND GUTTER WERE CERTIFIED AS HAVING BEEN CONSTRUCTED IN SUBSTANTIAL COMPLIANCE WITH THE CONSTRUCTION PLANS AND WERE FURTHER OBSERVED TO DRAIN AS THIS PLAN CALLS FOR DURING THIS INSPECTION CONDUCTED JUNE 17 AND JULY 1 1993. THEREFORE, THE STREET ELEVATIONS SHOWN ON THIS PLAN ARE HEREBY ASSUMED TO BE SUBSTANTIALLY CORRECT REPRESENTATIONS OF AS-BUILT GRADES. THE AS-BUILT SPOT ELEVATIONS SHOWN HEREON WERE PREPARED BY COMMUNITY SCIENCES CORPORATION UNDER THE SUPERVISION OF STEVEN L. CRAWFORD, N.M.P.E. #10274.

2. ON-SITE CONDITIONS THAT EXISTED AT THE TIME OF THE AS BUILT SURVEY AND INSPECTION CONDUCTED ON JULY 1, 1993 ARE:

   A. SIDEWALKS WERE NOT CONSTRUCTED ON ANY OF THE INTERNAL SUBDIVISION STREETS (EXCEPT FOR PARKWAY DRIVE) SO NO SPOT ELEVATIONS WERE TAKEN ON FRONT PROPERTY CORNERS. THIS AREA WAS ROUGH-GRADED TO PROVIDE A FUTURE BALANCED EARTHWORK AT THE TIME OF SIDEWALK CONSTRUCTION, WHICH IS TO TAKE PLACE AS EACH INDIVIDUAL HOUSE IS COMPLETED.

   B. ALL PADS HAD BEEN STAKED WITH FIVE BLUETOPS EACH AND HAD BEEN GRADED AS SHOWN HEREON. ALL UTILITIES, INCLUDING GAS, ELECTRIC, AND TELEPHONE APPEARED TO BE COMPLETE.

   C. THE SIDE AND REAR YARD SWALES ON ALL OF THE LOTS HAD BEEN ROUGH-GRADED TO SUBSTANTIALLY COMPLY WITH THE APPROVED GRADING PLAN. MORE DETAILED GRADING AND BETTER DEFINED PATHS OF DRAINAGE FROM EACH REAR YARD SWALE INTO THE SIDE YARD SWALES AND THEN POSITIVELY TOWARD THE STREETS, IS TO TAKE PLACE AS A MATTER OF LANDSCAPING AND DRESSING EACH LOT OUT AFTER THE HOUSE ON EACH LOT IS SUBSTANTIALLY COMPLETE.

3. IT SHOULD BE NOTED THAT MINOR EARTH MOVING ACTIVITIES WILL BE NECESSARY DURING THE CONSTRUCTION OF EACH HOUSE. ALTHOUGH THE GRADING IS IN SUBSTANTIAL COMPLIANCE WITH THE APPROVED PLAN NOW, GRADING AND DRAINAGE IS TO BE IN ACCORDANCE WITH THE APPROVED PLAN THROUGHOUT THE INDIVIDUAL HOUSE CONSTRUCTION AND LANDSCAPING IS COMPLETE.

I, STEVEN L. CRAWFORD, DO HEREBY CERTIFY THAT, TO THE BEST OF MY KNOWLEDGE, THE GRADING AND DRAINAGE OF THIS SUBDIVISION IS IN SUBSTANTIAL COMPLIANCE WITH THE GRADING PLAN AS APPROVED FEBRUARY 16, 1993 AND THE CONCEPTUAL GRADING AND DRAINAGE PLAN AS REVISED APRIL 1, 1992, RESPECTIVELY, SUBJECT TO THE CONSIDERATIONS IN NOTES 1,2, AND 3 ABOVE.

SIGNATURE — 7-19-93 DATE

STEVEN L. CRAWFORD 10274 REGISTERED PROFESSIONAL ENGINEER

LOT GRADING SPECIFICATIONS:

1. GROSS LOT DRAINAGE WILL NOT BE PERMITTED. IF LOCAL CONDITIONS SHOULD DICTATE A RELAXATION OF THIS RULE, THEN THE APPROPRIATE PUBLIC OR PRIVATE DRAINAGE EASEMENTS WILL BE DEDICATED ON THE PLAT.

2. CRITERIA FOR SETTING LOT ELEVATION CONTROL GRADES SHALL INCLUDE THE FOLLOWING:

   A. ALL DRAINAGE SWALES AND YARD AREAS SHALL HAVE MINIMUM SLOPES OF 1% AND MAXIMUM SLOPES OF 4 HORIZONTAL TO 1 VERTICAL.

   B. BUILDING PADS SHALL BE SET AT LEAST 0.2' ABOVE THE HIGHEST ELEVATION OF ADJACENT SWALES.

   C. PAD ELEVATIONS WILL BE ASSUMED TO BE EQUAL TO FINISHED FLOOR OF GARAGE. MINIMUM DRIVEWAY SLOPES SHALL BE 1% AND DRIVEWAY SLOPES SHALL NOT EXCEED 14%.

   D. USABLE YARD AREAS SHALL HAVE MINIMUM DIMENSIONS OF 30' X 15', SHALL HAVE MINIMUM SLOPES OF 1%, AND MAXIMUM SLOPES OF 5%.

3. WHERE YARD GRADES OF ADJACENT LOTS AT PROPERTY LINES CANNOT BE MATCHED USING THE ABOVE CRITERIA, RETAINING WALL SHALL BE PROVIDED TO ACCOMMODATE GRADE DIFFERENTIALS.

SPECIAL FHA REQUIREMENTS:

A. LONGITUDINAL GRADIENT OF DRIVEWAY SHALL NOT BE LESS THAN ONE PERCENT (1%) AND NOT STEEPER THAN TEN PERCENT (10%), IF DRIVEWAY IS ALSO USED AS A REQUIRED WALK. IF USED ONLY AS A DRIVEWAY, THE LONGITUDINAL GRADIENT SHALL NOT EXCEED 14% (1 IN 7).

B. PROVIDE MINIMUM FALL AWAY FROM STRUCTURE OF 6 INCHES IN 10 FEET, EXCEPT AS RESTRICTED BY SIDE LOT LINES OR OTHER FROST CONDITIONS. THE HORIZONTAL LENGTH OF SUCH SLOPES MAY BE REDUCED AS NECESSARY AT BUILDING CORNERS AND SIDE YARDS.

C. SIDEWALK GRADIENT SHALL NOT EXCEED 10%.

D. SLOPES SHALL NOT EXCEED FOUR-TO-ONE (4 TO 1).

NOTE: CONTRACTOR SHALL OBTAIN A TOP SOIL DISTURBANCE PERMIT PRIOR TO GRADING.

STREET CAPACITY CALCULATIONS

GLENBROOK PLACE

Q_{100} = 7.94 cfs S_o = 0.71%
Mountable Curb (h = 0.31')
W = 25'
P = 25' + 2 x 0.31' = 25.62'
A = (0.31 + 0.06) x 12.5 = 4.63 sf
R = 0.18'
Q_{100} = (1.486/0.017) x 4.63 sf x $0.18^{2/3}$ x $0.0071^{1/2}$ = 10.87 cfs > Q_{100} OK

LYNNHAVEN PLACE

Q_{100} = 17.34 cfs S_o = 0.60%
Standard Curb (h = 0.59')
W = 26'
P = 26' + 2 x 0.59' = 27.18'
A = (0.59 + 0.33) x 13 = 11.96 sf
R = 0.44'
Q_{100} = (1.486/0.017) x 11.96 sf x $0.44^{2/3}$ x $0.008^{1/2}$ = 54.09 cfs > Q_{100} OK

INLET CAPACITY SUMMARY

LADERA DRIVE

Double Type A Inlet
Q_{100} = 16.3 cfs
Perimeter of Grate = 10.83'
Area of Grate = 8.20 sf
Length of Inlet = 8.3' (not including length adjacent to grate)
Height of Inlet Slot Opening = 0.52'
Amount of Local Depression = 2.75"
Depth c: Water = 0.63' (from HEC-12) < 0.67' OK

LYNNHAVEN PLACE

Double Type A Inlet
Q_{100} = 17.34 cfs
Inlet Data Same as Above
Depth of Water = 0.66' (from HEC-12) < 0.67' OK

DATE	DEC. 1992
SCALE	1" = 50'
DESIGNED	J. L.
DRAWN	A M
JOB NO.	143-12-PRE

community sciences corporation
P.O. Box 4346 Albuquerque, New Mexico 87196 (505) 345-4250 Engineering Surveying

SURVEY INFORMATION — FIELD NOTES

NO.	BY	DATE
1	C.S.C.	12/91

AS BUILT INFORMATION — BENCH MARKS

CONTRACTOR — CM
ACS BRASS CAP "3-H10" SET FLUSH IN CONCRETE SURFACE OF SPILLWAY LOCATED 386' ± NORTH OF THE CENTERLINE OF LADERA DRIVE & 308' ± EAST OF THE CENTERLINE OF UNSER BLVD.
ELEVATION = 5193.38
AS BUILT BY: ALS DATE 7/3
INSPECTORS
ACCEPTANCE BY DATE
FIELD VERIFICATION BY: ALS DATE 7/3
DRAWINGS CHECKED BY: ALS DATE 8/12
MICRO-FILM INFORMATION
RECORDED BY DATE
NOTE

ENGINEER'S SEAL — Michael V. Aldrich 1/18/93

NO.	DATE	REMARKS	BY
		REVISIONS	
		DESIGN	DATE DEC. 1992
		DESIGNED BY J.L.	DATE DEC. 1992
		DRAWN BY A.M.	DATE
		CHECKED BY	DATE

CITY OF ALBUQUERQUE
PUBLIC WORKS DEPARTMENT
ENGINEERING GROUP

SEP 29 1993

TITLE: PARKWAY – UNIT 3
GRADING & EROSION CONTROL PLAN

APPROVALS	ENGINEER	DATE	APPROVALS	ENGINEER	DATE
DRC CHAIRMAN		2-18-93	WATER	N/A	N/A 2-24-93
TRANSPORTATION		2-16-93	WASTE WATER	N/A	N/A 2-24-93
HYDROLOGY		2-16-93			

PROJECT NO. 4442.92 | MAP NO. H-9 | SHEET 4 OF 11

148413

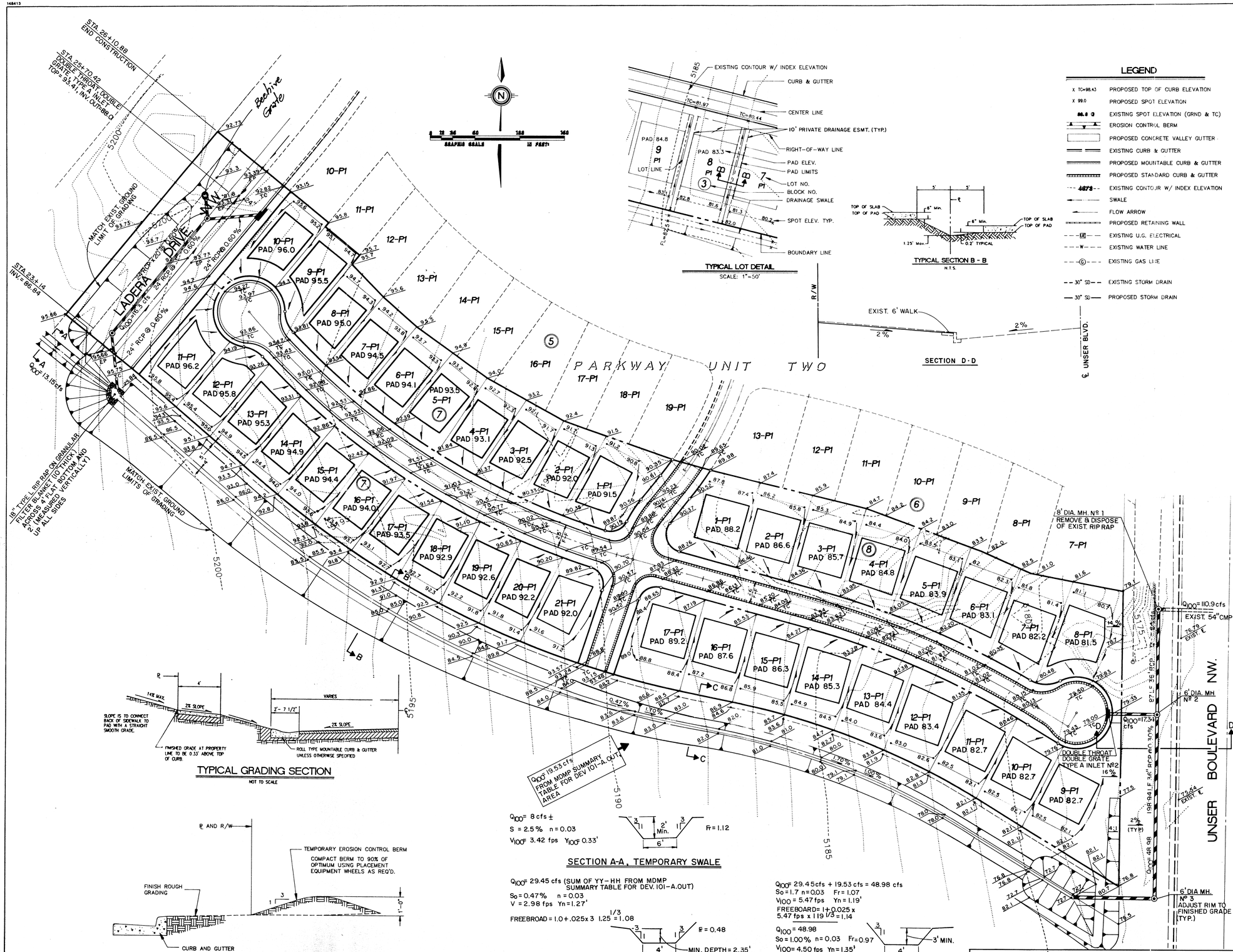

TYPICAL LOT DETAIL
SCALE: 1"=50'

TYPICAL SECTION B - B
N.T.S.

SECTION D-D

LEGEND

X TC=98.43	PROPOSED TOP OF CURB ELEVATION
X 99.0	PROPOSED SPOT ELEVATION
98.8 (3)	EXISTING SPOT ELEVATION (GRND & TC)
	EROSION CONTROL BERM
	PROPOSED CONCRETE VALLEY GUTTER
	EXISTING CURB & GUTTER
	PROPOSED MOUNTABLE CURB & GUTTER
	PROPOSED STANDARD CURB & GUTTER
4873	EXISTING CONTOUR W/ INDEX ELEVATION
	SWALE
	FLOW ARROW
	PROPOSED RETAINING WALL
UG	EXISTING U.G. ELECTRICAL
W	EXISTING WATER LINE
G	EXISTING GAS LINE
30" SD	EXISTING STORM DRAIN
30" SD	PROPOSED STORM DRAIN

TYPICAL GRADING SECTION
NOT TO SCALE

EROSION CONTROL BERM

SECTION A-A, TEMPORARY SWALE

SECTION B-B, TEMPORARY SWALE

SECTION C-C, TEMPORARY SWALE

LOT GRADING SPECIFICATIONS:

1. CROSS LOT DRAINAGE WILL NOT BE PERMITTED. IF LOCAL CONDITIONS SHOULD DICTATE A RELAXATION OF THIS RULE, THEN THE APPROPRIATE PUBLIC OR PRIVATE DRAINAGE EASEMENTS WILL BE DEDICATED ON THE PLAT.

2. CRITERIA FOR SETTING LOT ELEVATION CONTROL GRADES SHALL INCLUDE THE FOLLOWING:
   - A. ALL DRAINAGE SWALES AND YARD AREAS SHALL HAVE MINIMUM SLOPES OF 1% AND MAXIMUM SLOPES OF 4 HORIZONTAL TO 1 VERTICAL.
   - B. BUILDING PADS SHALL BE SET AT LEAST 0.2' ABOVE THE HIGHEST ELEVATION OF ADJACENT SWALES.
   - C. PAD ELEVATIONS WILL BE ASSUMED TO BE EQUAL TO FINISHED FLOOR OF GARAGE. MINIMUM DRIVEWAY SLOPES SHALL BE 1% AND DRIVEWAY SLOPES SHALL NOT EXCEED 14%.
   - D. USABLE YARD AREAS SHALL HAVE MINIMUM DIMENSIONS OF 30' X 15', SHALL HAVE MINIMUM SLOPES OF 1%, AND MAXIMUM SLOPES OF 5%.
3. WHERE YARD GRADES OF ADJACENT LOTS AT PROPERTY LINES CANNOT BE MATCHED USING THE ABOVE CRITERIA, RETAINING WALL SHALL BE PROVIDED TO ACCOMMODATE GRADE DIFFERENTIALS.

SPECIAL FHA REQUIREMENTS:

A. LONGITUDINAL GRADIENT OF DRIVEWAY SHALL NOT BE LESS THAN ONE PERCENT (1%) AND NOT STEEPER THAN TEN PERCENT (10%), IF DRIVEWAY IS ALSO USED AS A REQUIRED WALK. IF USED ONLY AS A DRIVEWAY, THE LONGITUDINAL GRADIENT SHALL NOT EXCEED 14% (1 IN 7).

B. PROVIDE MINIMUM FALL AWAY FROM STRUCTURE OF 6 INCHES IN 10 FEET, EXCEPT AS RESTRICTED BY SIDE LOT LINES OR OTHER FROST CONDITIONS. THE HORIZONTAL LENGTH OF SUCH SLOPES MAY BE REDUCED AS NECESSARY AT BUILDING CORNERS AND SIDE YARDS.

C. SIDEWALK GRADIENT SHALL NOT EXCEED 10%.

D. SLOPES SHALL NOT EXCEED FOUR-TO-ONE (4 TO 1).

NOTE: CONTRACTOR SHALL OBTAIN A TOP SOIL DISTURBANCE PERMIT PRIOR TO GRADING.

STREET CAPACITY CALCULATIONS

GLENBROOK PLACE

Q_{100} = 7.94 cfs S_o = 0.71%
Mountable Curb (h = 0.31')
W = 25'
P = 25' + 2 x 0.31' = 25.62'
A = (0.31 + 0.06) x 12.5 = 4.63 sf
R = 0.18'
Q_{100} = (1.486/0.017) x 4.63 sf x $0.18^{2/3}$ x $0.0071^{1/2}$ = 10.87 cfs > Q_{100} OK

LYNNHAVEN PLACE

Q_{100} = 17.34 cfs S_o = 0.80%
Standard Curb (h = 0.59')
W = 26'
P = 26' + 2 x 0.59' = 27.18'
A = (0.59 + 0.33) x 13 = 11.96 sf
R = 0.44'
Q_{100} = (1.486/0.017) x 11.96 sf x $0.44^{2/3}$ x $0.008^{1/2}$ = 54.09 cfs > Q_{100} OK

INLET CAPACITY SUMMARY

LADERA DRIVE

Double Type A Inlet
Q_{100} = 16.3 cfs
Perimeter of Grate = 10.83'
Area of Grate = 8.20 sf
Length of Inlet = 8.3' (not including length adjacent to grate)
Height of Inlet Slot Opening = 0.52'
Amount of Local Depression = 2.75"
Depth c. Water = 0.63' (from HEC-12) < 0.67' OK

LYNNHAVEN PLACE

Double Type A Inlet
Q_{100} = 17.34 cfs
Inlet Data Same as Above
Depth of Water = 0.66' (from HEC-12) < 0.67' OK

APPROVED FOR ROUGH GRADING (± 1FT.)

AMAFCA	2/8/93 DATE	CITY HYDROLOGY	02/09/93 DATE

* Subject to Memorandum of Understanding dated 2/8/93.

DATE	DEC. 1992
SCALE	1" = 50'
DESIGNED	J.L.
DRAWN	AM
JOB NO.	143-12-PRE

NO.	DATE	REMARKS	BY
		REVISIONS	
		DESIGN	DATE DEC. 1992
		DESIGNED BY J.L.	DATE DEC. 1992
		DRAWN BY A.M.	DATE
		CHECKED BY	DATE

SURVEY INFORMATION
FIELD NOTES

NO.	BY	DATE
1	C.S.C.	12/91

BENCH MARKS
ACS BRASS CAP "3-H10" SET FLUSH IN CONCRETE SURFACE OF SPILLWAY LOCATED 388' ± NORTH OF THE CENTERLINE OF LADERA DRIVE & 308' ± EAST OF THE CENTERLINE OF UNSER BLVD.
ELEVATION = 5193.38

AS BUILT INFORMATION
CONTRACTOR
WORK STAKED BY / DATE
CONSTRUCTION ACCEPTANCE BY / DATE
FIELD VERIFICATION BY / DATE
AS BUILT DRAWINGS CORRECTED BY / DATE
MICRO-FILM INFORMATION
RECORDED BY / DATE
NO

ENGINEER'S SEAL
MICHAEL J. YOST 6321 NEW MEXICO REGISTERED PROFESSIONAL ENGINEER 1/8/93

CITY OF ALBUQUERQUE
PUBLIC WORKS DEPARTMENT
ENGINEERING GROUP

TITLE: PARKWAY - UNIT 3
GRADING & EROSION CONTROL PLAN

APPROVALS	ENGINEER	DATE	APPROVALS	ENGINEER	DATE
DRC CHAIRMAN			WATER		
TRANSPORTATION			WASTE WATER		
HYDROLOGY					
AMAFCA					

PROJECT NO.	MAP NO.	SHEET
4442.92	H-9	4 OF 11

COMMUNITY SCIENCES CORPORATION - CORRALES, NEW MEXICO - (505) 897-0000

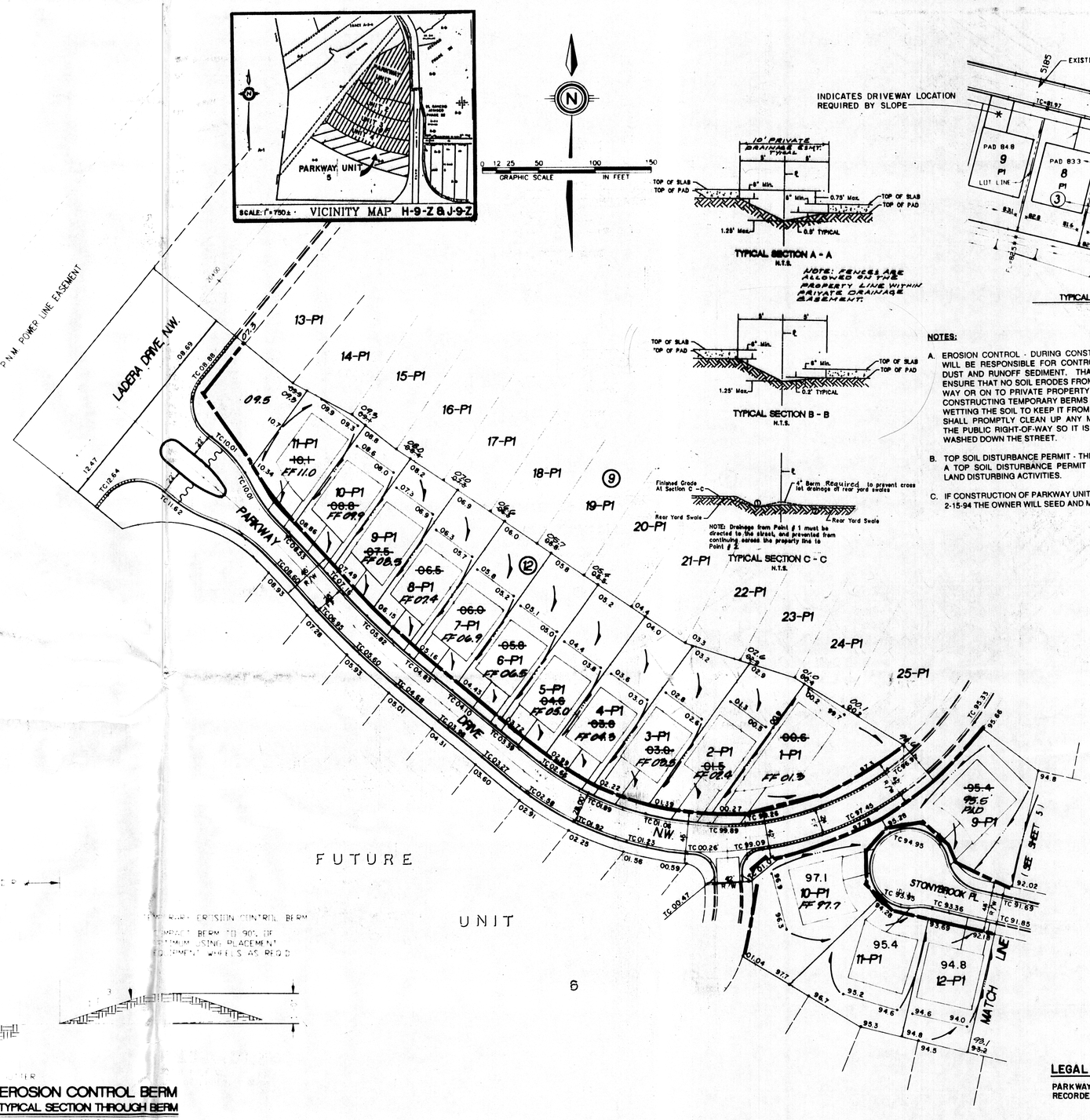

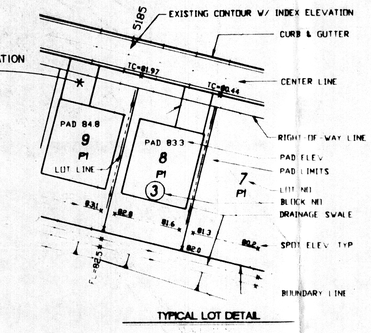

NOTES:

A. EROSION CONTROL - DURING CONSTRUCTION, THE CONTRACTOR WILL BE RESPONSIBLE FOR CONTROL OF EXCESSIVE AIRBORNE DUST AND RUNOFF SEDIMENT. THAT CONTRACTOR SHALL ALSO ENSURE THAT NO SOIL ERODES FROM SITE INTO PUBLIC RIGHT-OF-WAY OR ON TO PRIVATE PROPERTY. THIS CAN BE ACHIEVED BY CONSTRUCTING TEMPORARY BERMS AT THE PROPERTY LINES AND WETTING THE SOIL TO KEEP IT FROM BLOWING. THE CONTRACTOR SHALL PROMPTLY CLEAN UP ANY MATERIAL EXCAVATED WITHIN THE PUBLIC RIGHT-OF-WAY SO IT IS NOT SUSCEPTIBLE TO BEING WASHED DOWN THE STREET.

B. TOP SOIL DISTURBANCE PERMIT - THE CONTRACTOR SHALL OBTAIN A TOP SOIL DISTURBANCE PERMIT PRIOR TO COMMENCING ANY LAND DISTURBING ACTIVITIES.

C. IF CONSTRUCTION OF PARKWAY UNITS 5 & 6 ARE NOT COMPLETE BY 2-15-94 THE OWNER WILL SEED AND MULCH ALL DISTURBED AREAS.



PARKWAY UNIT 5
GRADING & DRAINAGE INSPECTION NOTES
(INSPECTION 3-29-94)

AS-BUILT SURVEY WAS CONDUCTED MARCH 11, 1994 BY COMMUNITY SCIENCES CORPORATION (CSC) AS INDICATED HEREON. SEPARATE AS-BUILT PLANS WERE FURNISHED TO THE CITY OF ALBUQUERQUE BY THE CONTRACTOR (C.C.M.) SURVEYOR (TIM ALDRICH) INDICATING THE ADEQUATE COMPLETION OF THE STREETS AND UTILITIES. DRAINAGE INSPECTION WAS CONDUCTED MARCH 29, 1994 BY CSC. THE FOLLOWING GENERAL OBSERVATIONS WERE MADE DURING THE DRAINAGE INSPECTION.

1. ALL PAVING, CURB AND GUTTER, VALLEY GUTTERS AND HANDICAPPED RAMPS WERE COMPLETE AND APPEARED TO DRAIN IN SUBSTANTIAL COMPLIANCE WITH THE APPROVED PLAN.

2. SIDEWALKS WERE COMPLETE AND APPEARED TO BE CONSTRUCTED SO AS TO ADEQUATELY CONTAIN STORM WATER RUNOFF WITHIN THE RIGHT-OF-WAY IN ACCORDANCE WITH THE APPROVED PLAN ON ALL LOTS EXCEPT LOTS 4, 10 AND 11, BLOCK 12 AND ALL LOTS IN BOTH BLOCKS 13 AND 14 WHERE THE SIDEWALKS HAD YET TO BE CONSTRUCTED.

3. HOUSES WERE UNDER CONSTRUCTION ON ALL LOTS EXCEPT LOT 4, BLOCK 12 AND LOTS 4 AND 18, BLOCK 13. A FEW OF THE YARDS HAD BEEN FINE GRADED IN SUBSTANTIAL COMPLIANCE WITH THE APPROVED PLAN. BUT MOST OF THE LOTS HAD YET TO BE FINE GRADED AND WILL NEED TO HAVE SIDEYARD SWALES COMPLETED IN ORDER TO DRAIN AS PLANNED. THE INDIVIDUAL HOUSE BUILDERS SHOULD TAKE PARTICULAR CARE TO DIRECT EACH REAR YARD SWALE INTO THE SIDE YARD SWALE IN ACCORDANCE WITH TYPICAL SECTIONS A, B AND C WHICH HAVE BEEN ADDED TO THIS SHEET.

4. GARDEN WALLS HAD BEEN CONSTRUCTED ON THE SOUTH SIDE OF PARKWAY DRIVE AND ON THE WEST SIDE OF UNSER BLVD. WEEP HOLES (ABOVE GROUND BLOCKS TURNED ON SIDE) ON 24' SPACING WILL ALLOW PROPER DRAINAGE THRU THE WALL ALONG UNSER BLVD. ANOTHER PARTICULARLY COMPLETED GARDEN WALL ON THE EAST SIDE OF LOT 1, BLOCK 13 HAD BEEN CONSTRUCTED WITHOUT SURFACE DRAINAGE WEEP HOLES THUS DIVERTING RUNOFF FROM THAT LOT ONTO LOT 8 TO THE NORTH. AFTER THE WEEP HOLES ARE ADDED AND THE REAR YARD IS REGRADED AS PART OF THAT INDIVIDUAL HOUSE CONSTRUCTION, THE CROSS LOT DRAINAGE WILL BE ELMINATED.

I, JAMES D. HUGHES, DO HEREBY CERTIFY THAT, TO THE BEST OF MY KNOWLEDGE, THE GRADING AND DRAINAGE OF THIS SUBDIVISION IS IN SUBSTANTIAL COMPLIANCE WITH THE GRADING PLAN AS APPROVED JUNE 8, 1993 AND THE CONCEPTUAL GRADING AND DRAINAGE PLAN AS UPDATED MARCH, 1993, RESPECTIVELY, SUBJECT TO THE CONSIDERATIONS IN THE NOTES ABOVE.

James D. Hughes
JAMES D. HUGHES

3-29-94
DATE

JAMES D. HUGHES 11674 NEW MEXICO REGISTERED PROFESSIONAL ENGINEER

LEGAL DESCRIPTION

PARKWAY UNIT 5, FILED OCT. 19, 1993
RECORDED IN VOL. 93C FOLIO 299.

APPROVED FOR ROUGH GRADING (±1FT.)

CITY HYDROLOGY

06-15-93
DATE

SURVEY INFORMATION
FIELD NOTES
1. CSC 1/93

BENCH MARKS
ACS BRASS CAP "2+110" SET FLUSH IN CONCRETE
SURFACE OF SPILLWAY LOCATED 2467 ± NORTH OF
THE CENTERLINE OF LADERA DRIVE & 3087 ± EAST OF
THE CENTERLINE OF UNSER BOULEVARD.
ELEVATION = 5183.39

AS BUILT INFORMATION
CONTRACTOR
WORK STAKED BY
INSPECTOR'S FIELD LOCATION BY
AS-BUILTS CORRECTED BY
MICRO-FILM INFORMATION
RECORDED BY
NO.
DATE

ENGINEER'S SEAL
MICHAEL J. HOST 9665 NEW MEXICO REGISTERED PROFESSIONAL ENGINEER
6-1-93

NO.	DATE	REVISIONS	BY
		DESIGNED BY M J Y	DATE APRIL, 1993
		DRAWN BY A. M.	DATE APRIL, 1993
		CHECKED BY M J Y	DATE APRIL, 1993

DATE	APRIL, 1993
SCALE	AS SHOWN
DESIGNED	M J Y
DRAWN	A. M.
JOB NO.	143-15-041

CITY OF ALBUQUERQUE
PUBLIC WORKS DEPARTMENT
ENGINEERING GROUP

TITLE: PARKWAY – UNIT 5
GRADING & DRAINAGE CERTIFICATION

APPROVALS	ENGINEER	DATE	APPROVALS	ENGINEER	DATE
DRC CHAIRMAN			WATER		
TRANSPORTATION			WASTE WATER		
HYDROLOGY					

PROJECT NO. 4442.94 | MAP NO. J-9 | SHEET 1 OF 2

RECEIVED
APR - 1 1994
HYDROLOGY DIVISION

143\SHT4

COMMUNITY SCIENCES CORPORATION - CORRALES, NEW MEXICO - (505) 897-0000

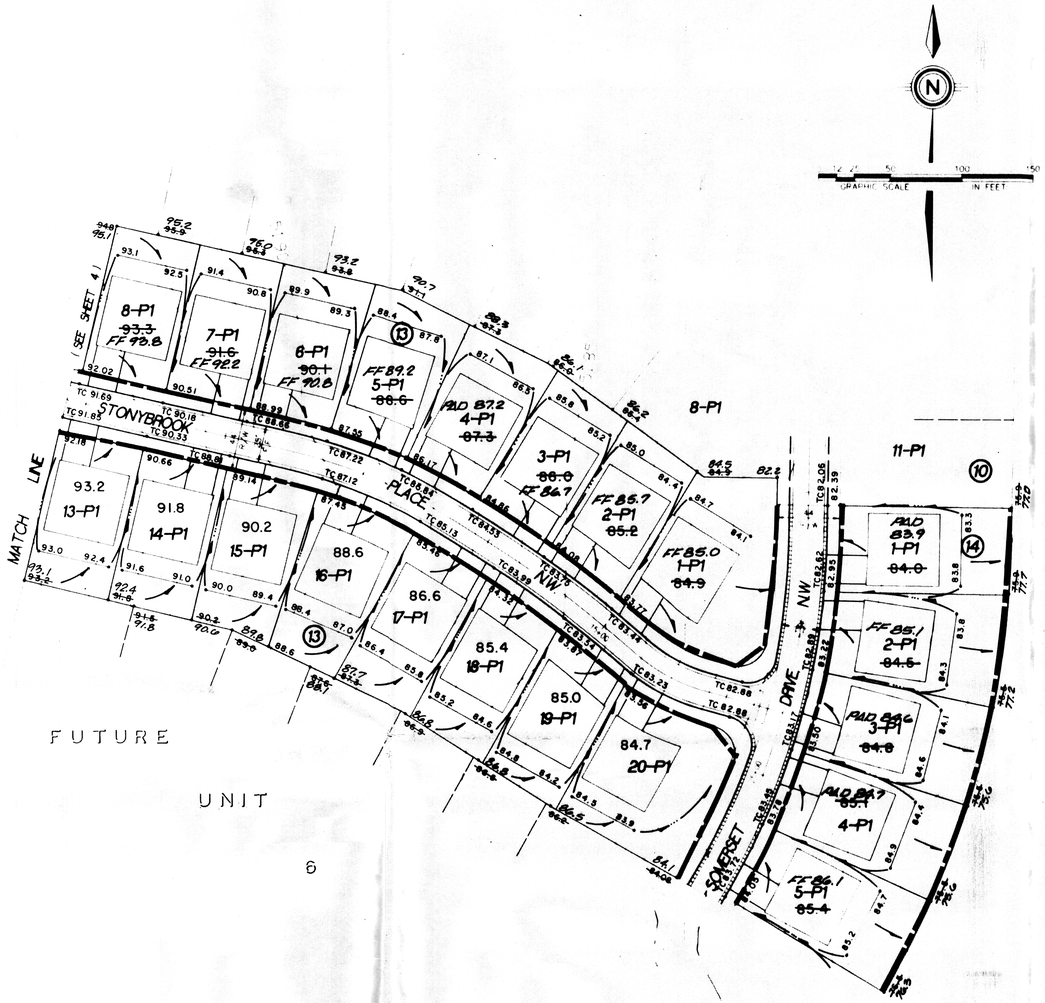

LEGEND

x TC=98.43	PROPOSED TOP OF CURB ELEVATION
x 99.0	PROPOSED SPOT ELEVATION
99.0 ⊗	EXISTING SPOT ELEVATION - PVC & TOP
	EROSION CONTROL BERM
	PROPOSED CONCRETE VALLEY GUTTER
	EXISTING CURB & GUTTER
	PROPOSED MOUNTABLE CURB & GUTTER
	PROPOSED STANDARD CURB & GUTTER
4973	EXISTING CONTOUR & INDEX ELEVATION
	SWALE
	FLOW ARROW
	PROPOSED RETAINING WALL
UE	EXISTING U/G ELECTRICAL
W	EXISTING WATER LINE
	EXISTING AC EDGE
- - 30' SD - -	EXISTING STORM DRAIN
— 30' SD —	PROPOSED STORM DRAIN
	WATER BLOCK

NOTES:

A. EROSION CONTROL - DURING CONSTRUCTION, THE CONTRACTOR WILL BE RESPONSIBLE FOR CONTROL OF EXCESSIVE AIRBORNE DUST AND RUNOFF SEDIMENT. THAT CONTRACTOR SHALL ALSO ENSURE THAT NO SOIL ERODES FROM SITE INTO PUBLIC RIGHT-OF-WAY OR ON TO PRIVATE PROPERTY. THIS CAN BE ACHIEVED BY CONSTRUCTING TEMPORARY BERMS AT THE PROPERTY LINES AND WETTING THE SOIL TO KEEP IT FROM BLOWING. THE CONTRACTOR SHALL PROMPTLY CLEAN UP ANY MATERIAL EXCAVATED WITHIN THE PUBLIC RIGHT-OF-WAY SO IT IS NOT SUSCEPTIBLE TO BEING WASHED DOWN THE STREET.

B. TOP SOIL DISTURBANCE PERMIT - THE CONTRACTOR SHALL OBTAIN A TOP SOIL DISTURBANCE PERMIT PRIOR TO COMMENCING ANY LAND DISTURBING ACTIVITIES.

C. IF CONSTRUCTION OF PARKWAY UNITS 5 & 6 ARE NOT COMPLETE BY 2-15-94 THE OWNER WILL SEED AND MULCH ALL DISTURBED AREAS.

LOT GRADING SPECIFICATIONS:

1. CROSS LOT DRAINAGE WILL NOT BE PERMITTED. IF LOCAL CONDITIONS SHOULD DICTATE A RELAXATION OF THIS RULE, THEN THE APPROPRIATE PUBLIC OR PRIVATE DRAINAGE EASEMENTS WILL BE DEDICATED ON THE PLAT.

2. CRITERIA FOR SETTING LOT ELEVATION CONTROL GRADES SHALL INCLUDE THE FOLLOWING:
   - A. ALL DRAINAGE SWALES AND YARD AREAS SHALL HAVE MINIMUM SLOPES OF 1% AND MAXIMUM SLOPES OF 4 HORIZONTAL TO 1 VERTICAL.
   - B. BUILDING PADS SHALL BE SET AT LEAST 0.2' ABOVE THE HIGHEST ELEVATION OF ADJACENT SWALES.
   - C. PAD ELEVATIONS WILL BE ASSUMED TO BE EQUAL TO FINISHED FLOOR OF GARAGE. MINIMUM DRIVEWAY SLOPES SHALL BE 1% AND DRIVEWAY SLOPES SHALL NOT EXCEED 14%.
   - D. USABLE YARD AREAS SHALL HAVE MINIMUM DIMENSIONS OF 30' X 15', SHALL HAVE MINIMUM SLOPES OF 1%, AND MAXIMUM SLOPES OF 5%.

3. WHERE YARD GRADES OF ADJACENT LOTS AT PROPERTY LINES CANNOT BE MATCHED USING THE ABOVE CRITERIA, RETAINING WALLS SHALL BE PROVIDED TO ACCOMMODATE GRADE DIFFERENTIALS.

SPECIAL FHA REQUIREMENTS:

A. LONGITUDINAL GRADIENT OF DRIVEWAY SHALL NOT BE LESS THAN ONE PERCENT (1%) AND NOT STEEPER THAN TEN PER-CENT (10%) IF DRIVEWAY IS ALSO USED AS A REQUIRED WALK. IF USED ONLY AS A DRIVEWAY, THE LONGITUDINAL GRADIENT SHALL NOT EXCEED 14% (1 IN 7).

B. PROVIDE MINIMUM FALL AWAY FROM STRUCTURE OF 6 INCHES IN 10 FEET, EXCEPT AS RESTRICTED BY SIDE LOT LINES OR OTHER FROST CONDITIONS. THE HORIZONTAL LENGTH OF SUCH SLOPES MAY BE REDUCED AS NECESSARY AT BUILDING CORNERS AND SIDE YARDS.

C. SIDEWALK GRADIENT SHALL NOT EXCEED 10%.

D. SLOPES SHALL NOT EXCEED FOUR -TO-ONE (4 TO 1).

JAMES D. MURPHY 11674 NEW MEXICO REGISTERED PROFESSIONAL ENGINEER
3-29-94

DATE	APRIL, 1993
SCALE	AS SHOWN
DESIGNED	MJY
DRAWN	A.M.
JOB NO.	143-15-041

[redacted]

SURVEY INFORMATION
FIELD NOTES
I. C S C 1/93

BENCH MARKS
ACS BRASS CAP "3-H10" SET FLUSH IN CONCRETE SURFACE OF SPILLWAY LOCATED 386' ± NORTH OF THE CENTERLINE OF LADERA DRIVE & 309' ± EAST OF THE CENTERLINE OF UNSER BOULEVARD.
ELEVATION = 5193.38

AS BUILT INFORMATION
CONTRACTOR
WORK BY — DATE
STAKED BY — DATE
ACCEPTANCE BY — DATE
AS-BUILT BY — DATE
VERIFICATION BY — DATE
DRAWINGS — DATE
CORRECTED BY — DATE
MICRO-FILM INFORMATION
RECORDED BY — DATE
NO.

ENGINEER'S SEAL
MICHAEL J. YOST NEW MEXICO 9665 REGISTERED PROFESSIONAL ENGINEER
6/14/93

NO.	DATE	REMARKS	BY
		REVISIONS	
		DESIGN	
		DESIGNED BY MJY	DATE APRIL, 1993
		DRAWN BY A.M.	DATE APRIL, 1993
		CHECKED BY MJY	DATE APRIL, 1993

CITY OF ALBUQUERQUE
PUBLIC WORKS DEPARTMENT
ENGINEERING GROUP

TITLE: PARKWAY — UNIT 5

GRADING & DRAINAGE CERTIFICATION

APPROVALS	ENGINEER	DATE	APPROVALS	ENGINEER	DATE
DRC CHAIRMAN			WATER		
TRANSPORTATION			WASTE WATER		
HYDROLOGY					

APPROVED FOR ROUGH GRADING (±1 FT.)
CITY HYDROLOGY — DATE 6-15-93

PROJECT NO. 4442.94 | MAP NO. J-9 | SHEET 2 OF 2

C:\ A:INSTALL

APR - 1 1994

148413

COMMUNITY SCIENCES CORPORATION - CORRALES, NEW MEXICO - (505) 897-0000

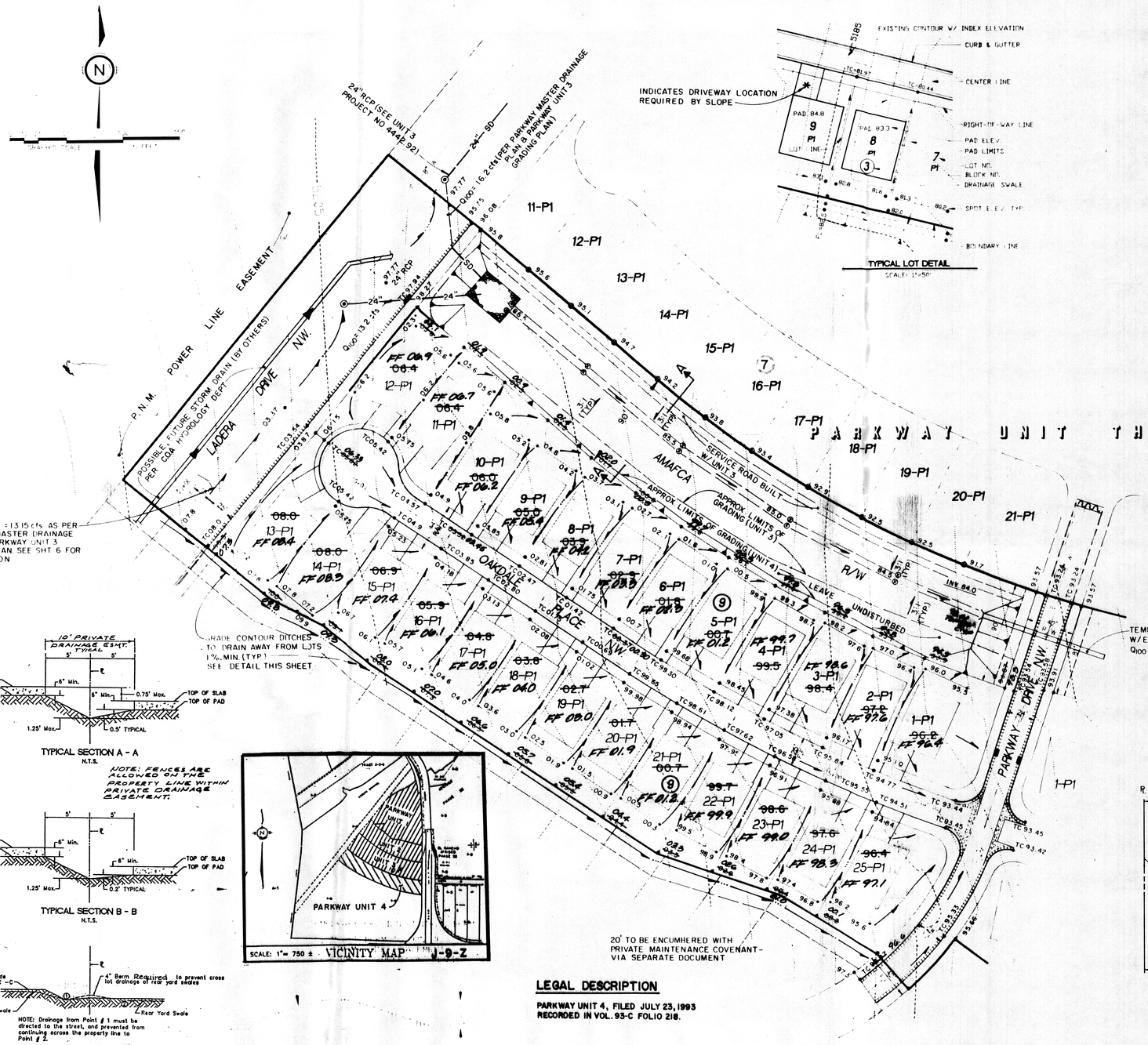

DESIGN Q = 13.15 cfs AS PER PARKWAY MASTER DRAINAGE PLAN & PARKWAY UNIT 3 GRADING PLAN. SEE SHT 6 FOR TYP. SECTION

GRADE CONTOUR DITCHES TO DRAIN AWAY FROM LOTS 1% MIN (TYP.) SEE DETAIL THIS SHEET

20' TO BE ENCUMBERED WITH PRIVATE MAINTENANCE COVENANT - VIA SEPARATE DOCUMENT

TYPICAL LOT DETAIL
SCALE: 1"=50'

LEGEND

- TC=98.43 — PROPOSED TOP OF CURB ELEVATION
- 99.0 — PROPOSED SPOT ELEVATION
- 09.0 ⊗ — EXISTING SPOT ELEVATION (GRND & TC)
- EROSION CONTROL BERM
- PROPOSED CONCRETE VALLEY GUTTER
- EXISTING CURB & GUTTER
- PROPOSED MOUNTABLE CURB & GUTTER
- PROPOSED STANDARD CURB & GUTTER
- 4973 — EXISTING CONTOUR W/ INDEX ELEVATION
- SWALE
- RIDGE
- PROPOSED CONTOUR W/ INDEX ELEVATION
- UE — EXISTING U.E. (TYPICAL)
- W — EXISTING WATER LINE
- EXISTING GAS LINE
- RETAINING WALL
- 30" SD — EXISTING STORM DRAIN
- 30" SD — PROPOSED STORM DRAIN
- WATER BLOCK
- RIPRAP (UNIT 4) SEE NOTE 3

NOTES:

1. CONTRACTOR SHALL NOT BEGIN GRADING WITHOUT TOP SOIL DISTURBANCE PERMIT.
2. ALL TOP SOIL DISTURBED WITHIN AMAFCA RIGHT-OF-WAY SHALL BE REVEGETATED WITH CLASS A SEEDING.
3. RIPRAP SHALL BE 18" THICK, ANGULAR TYPE L, WITH 10" GRANULAR FILTER MATERIAL, WITH THE GRADATION AS SHOWN BELOW:

GRANULAR FILTER GRADATION

MESH SIEVE SIZE	% PASSING	
3"	90	100
3/4"	25	90
#4	0	20
#200	0	3

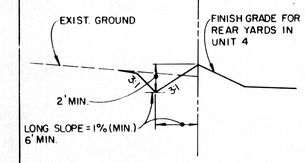

TYP. CONTOUR DITCH SECTION

NTS

NOTE: CONTOUR DITCHES SHALL BE TURNED SOUTH AWAY FROM UNIT 4 @ 100' INTERVALS TO DISTRIBUTE FLOWS EVENLY OUT OVER NATURAL VEGETATION SO AS NOT TO INDUCE UNDUE EROSION.

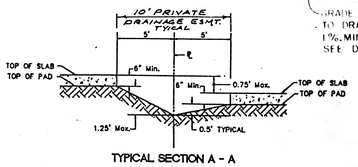

TYPICAL SECTION A - A
N.T.S.

NOTE: FENCES ARE ALLOWED ON THE PROPERTY LINE WITHIN PRIVATE DRAINAGE EASEMENT.

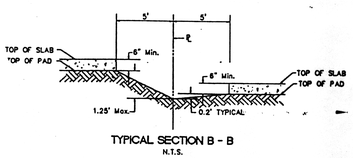

TYPICAL SECTION B - B
N.T.S.

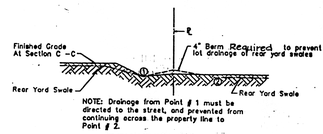

TYPICAL SECTION C - C
N.T.S.

J-9-Z

EROSION CONTROL BERM
TYPICAL SECTION THROUGH BERM

LEGAL DESCRIPTION

PARKWAY UNIT 4, FILED JULY 23, 1993
RECORDED IN VOL. 93-C FOLIO 218.

PARKWAY UNIT 4
GRADING & DRAINAGE INSPECTION NOTES
(INSPECTION 3-9-94)

AS BUILT SURVEY WAS CONDUCTED FEBRUARY 15, 1994 BY COMMUNITY SCIENCES CORPORATION (CSC) AS INDICATED HEREON. SEPARATE AS-BUILT PLANS WERE FURNISHED TO THE CITY OF ALBUQUERQUE BY THE CONTRACTOR'S (C.O.A.) SURVEYOR (TIM ALDRICH) INDICATING THE ADEQUATE COMPLETION OF THE STREETS AND UTILITIES. DRAINAGE INSPECTION WAS CONDUCTED MARCH 8, 1994 BY CSC. THE FOLLOWING GENERAL OBSERVATIONS WERE MADE DURING THE DRAINAGE INSPECTION.

1. HOUSES HAD BEEN CONSTRUCTED ON ALL LOTS EXCEPT LOTS 8 AND 7, BLOCK 11. THE INDIVIDUAL LOTS APPEARED TO BE GRADED TO DRAIN IN GENERAL COMPLIANCE WITH THE APPROVED PLAN.
2. SIDEWALKS HAD BEEN CONSTRUCTED GENERALLY 0.33 FT. ABOVE THE TOP OF CURB THUS PROVIDING ADEQUATE STREET CARRYING CAPACITY FOR STORM WATER IN ACCORDANCE WITH THE APPROVED PLANS EXCEPT ON LOTS 9, 10, 11 BLOCK 10, LOTS 8 AND 7 BLOCK 11, AND LOT 19 BLOCK 9, WHERE THE SIDEWALKS HAD YET TO BE CONSTRUCTED.
3. SIDE YARD DRAINAGE SWALES AND RETAINING WALLS WERE CONSTRUCTED IN GENERAL COMPLIANCE WITH THE APPROVED PLAN ON ALL LOTS EXCEPT LOT 9 BLOCK 11 WHERE NEITHER SIDE SWALE HAD BEEN PROVIDED AND THE HOUSE HAD BEEN CONSTRUCTED LOWER THAN THE PLANNED PAD ELEVATION. FORTUNATELY THE STREET AT THAT LOCATION WAS ALSO CONSTRUCTED LOWER THEN PLANNED SO LOT 9 CAN STILL BE MADE TO DRAIN TO THE STREET AS PLANNED. SOME REAR YARD PONDING MIGHT ALSO BE INCLUDED IN THE FINISHED GRADING OPERATION ON THIS LOT WITH NO ADVERSE IMPACT TO THE APPROVED DRAINAGE PLAN. FINE GRADING OF THIS LOT WAS UNDER WAY ON THE DATE OF INSPECTION. AN ADDITIONAL SIDE YARD RETAINING WALL HAD BEEN ADDED BETWEEN LOTS 8 AND 9 BLOCK 10 TO BETTER MANAGE THE SIDE YARD SLOPES BETWEEN THOSE TWO LOTS. FINE GRADING ACTIVITIES WERE ALSO IN PROGRESS ON LOT 8 BLOCK 11. SIDE YARD SWALES HAD YET TO BE ESTABLISHED ON LOTS 8 AND 7 BLOCK 11 AND LOTS 9, 10 AND 11 BLOCK 10, BUT PROBLEMS ARE ANTICIPATED WHICH MIGHT PRECLUDE THE COMPLETING OF THOSE SWALES IN SUBSTANTIAL COMPLIANCE WITH THE APPROVED PLAN.
4. THE STORM SEWERS AND STORM DRAINAGE FACILITIES WERE GENERALLY OBSERVED TO BE IN SUBSTANTIAL COMPLIANCE WITH THE APPROVED PLANS EXCEPT THAT THE PATH OF THE EMERGENCY OVERFLOW SWALE BETWEEN LOTS 8 AND 19 BLOCK 10 HAD BEEN BLOCKED BY THE SUBDIVISIONS PARAMETER GARDEN WALL. SINCE THAT HAD OCCURRED THE TWO PIPE GATES AT THE UNSER BLVD. R/W WERE DELETED FROM THE PLAN. THE DEVELOPER (SIVAGE THOMAS HOMES) NOW INTENDS TO RECONSTRUCT THAT WALL LEAVING TWO 10' WIDE, 2.67' HIGH OPENINGS IN THE WALL BY EARLY APRIL. THE INVERT OF THE OPENINGS IS TO BE SET AT THE ORIGINALLY PLANNED ELEVATION OF 78.2 AND THE OPENINGS WILL HAVE VERTICAL #5 REBAR SPACED AT 1' ON CENTER TO PREVENT PEDESTRIAN ACCESS. IF CONSTRUCTED AS PLANNED THE EMERGENCY OVER FLOW WILL FUNCTION HYDRAULICALLY IN SUBSTANTIAL COMPLIANCE WITH THE APPROVED PLAN. MAINTENANCE ACCESS MAY STILL BE HAD FROM THE WEST END OF THE 25' EASEMENT, THOUGH APPROVAL OF THIS PLAN MODIFICATION IS STILL DEPENDENT ON CITY OF ALBUQUERQUE CONCURRENCE TO THE CHANGE.
5. THE AMAFCA RIGHT-OF-WAY CONSTRUCTION (THE COMPLETION OF THE SOUTHERLY SERVICE ROAD WITH THIS UNIT 4 CONSTRUCTION) WAS GENERALLY IN SUBSTANTIAL COMPLIANCE WITH THE APPROVED PLAN. THE PURPOSE OF THE CONSTRUCTION WITHIN THAT RIGHT-OF-WAY AS ASSOCIATED WITH THE PARKWAY SUBDIVISION IS THE GENERAL TEMPORARY GRADING OF THE RIGHT-OF-WAY TO EXPEDITE THE CONSTRUCTION OF THE PERMANENT CHANNEL BY AMAFCA AT A LATER DATE. ONE CONCERN EXPRESSED BY THE AMAFCA INSPECTOR, JOHN KELLEY, WAS THAT THE TRASH RACK (PART OF THE UNIT 3 CONSTRUCTION) STILL NEEDED TO BE BOLTED TO THE RISER. OTHER THAN THAT, THE TEMPORARY FACILITIES WITHIN THE RIGHT-OF-WAY WERE COMPLETED IN SUBSTANTIAL COMPLIANCE WITH THE APPROVED PLAN AS OF THE DATE OF INSPECTION BY CSC.
6. IT SHOULD BE NOTED THAT MINOR EARTH MOVING ACTIVITIES WILL BE NECESSARY DURING THE CONSTRUCTION OF EACH REMAINING HOUSE. ALTHOUGH THE GRADING IS IN SUBSTANTIAL COMPLIANCE WITH THE APPROVED PLAN NOW, GRADING AND DRAINAGE IS TO BE IN ACCORDANCE WITH THE APPROVED PLAN THROUGHOUT THE INDIVIDUAL HOUSE CONSTRUCTION AND LANDSCAPING PHASE.

I, JAMES D. HUGHES, DO HEREBY CERTIFY THAT, TO THE BEST OF MY KNOWLEDGE, THE GRADING AND DRAINAGE OF THIS SUBDIVISION IS IN SUBSTANTIAL COMPLIANCE WITH THE GRADING PLAN AS APPROVED JUNE 8, 1993 AND THE CONCEPTUAL GRADING AND DRAINAGE PLAN AS UPDATED MARCH, 1993, RESPECTIVELY, SUBJECT TO THE CONSIDERATIONS IN THE NOTES ABOVE.

3-29-94
JAMES D. HUGHES

JAMES D. HUGHES 11674 NEW MEXICO REGISTERED PROFESSIONAL ENGINEER

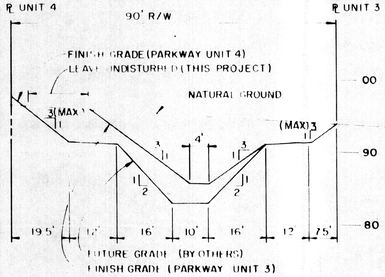

SECTION "A-A"

SCALE 1"= 20' HORIZ.
1"= 10' VERT.

APPROVED FOR ROUGH GRADING (± 1 FT.)

AMAFCA — DATE
CITY HYDROLOGY — 6-07-93 DATE

AS BUILT INFORMATION
BENCH MARKS
1. ACS BRASS CAP "3-H10" SET FLUSH IN CONCRETE SURFACE OF PCC SIDEWALK, 0.3' ± EAST OF INSIDE EDGE OF SIDEWALK, 0.1' ± SOUTH OF INSIDE EDGE OF SIDEWALK, 0.1' ± NORTH OF THE CENTERLINE OF LADERA DRIVE N.W. ELEVATION = 5185.44
2. SPILLWAY LOCATED 386' ± NORTH OF THE CENTERLINE OF LADERA DRIVE N.W. ELEVATION = 5181.97
3. DRIVE & 308' ± EAST OF THE CENTERLINE OF UNSER BOULEVARD. ELEVATION = 5193.38

SURVEY INFORMATION
FIELD NOTES

NO.	BY	DATE
1	CSC	12/91
2	CSC	1/93

ENGINEER'S SEAL

NO	DATE	REMARKS	BY
		REVISIONS	
		DESIGN	DATE 3/93
		DESIGNED BY M.J.Y.	DATE 3/93
		DRAWN BY A.M.	DATE 3/93
		CHECKED BY M.J.Y.	

DATE	MAR. 1993
SCALE	1" = 50'
DESIGNED	M.J.Y.
DRAWN	A.M.
JOB NO	143-14-PRE

Community Sciences Corporation

CITY OF ALBUQUERQUE
PUBLIC WORKS DEPARTMENT
ENGINEERING GROUP

TITLE PARKWAY - UNIT 4
GRADING & DRAINAGE CERTIFICATION

	ENGINEER	DATE	APPROVALS	ENGINEER	DATE
DRC CHAIRMAN			WATER	V/A RWK	5-5-93
TRAFFIC ENGINEERING			WASTE WATER	N/A RWK	5-5-93
HYDROLOGY		6-07-93			
AMAFCA		4/2/93			

PROJECT NO 4442.93 | MAP NO J-9 | SHEET 1 OF 2

APR - 1 1994
HYDROLOGY DIVISION

COMMUNITY SCIENCES CORPORATION - CORRALES, NEW MEXICO - (505) 897-0000

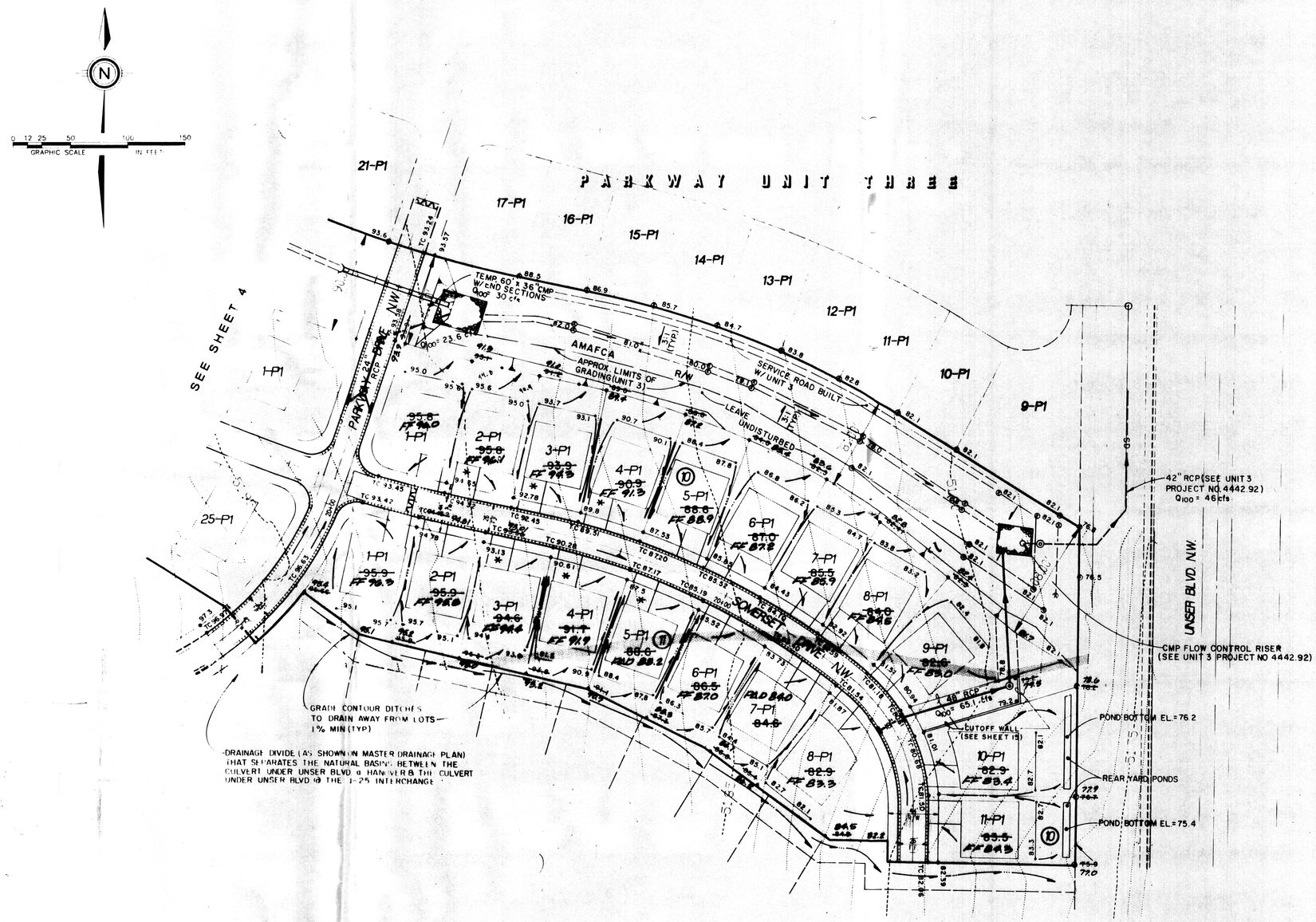

LOT GRADING SPECIFICATIONS:

1. CROSS LOT DRAINAGE WILL NOT BE PERMITTED. IF LOCAL CONDITIONS SHOULD DICTATE A RELAXATION OF THIS RULE, THEN THE APPROPRIATE PUBLIC OR PRIVATE DRAINAGE EASEMENTS WILL BE DEDICATED ON THE PLAT.
2. CRITERIA FOR SETTING LOT ELEVATION CONTROL GRADES SHALL INCLUDE THE FOLLOWING:
   - A. ALL DRAINAGE SWALES AND YARD AREAS SHALL HAVE MINIMUM SLOPES OF 1% AND MAXIMUM SLOPES OF 4 HORIZONTAL TO 1 VERTICAL.
   - B. BUILDING PADS SHALL BE SET AT LEAST 0.2' ABOVE THE HIGHEST ELEVATION OF ADJACENT SWALES.
   - C. PAD ELEVATIONS WILL BE ASSUMED TO BE EQUAL TO FINISHED FLOOR OF GARAGE. MINIMUM DRIVEWAY SLOPES SHALL BE 1% AND DRIVEWAY SLOPES SHALL NOT EXCEED 14%.
   - D. USABLE YARD AREAS SHALL HAVE MINIMUM DIMENSIONS OF 30' X 15', SHALL HAVE MINIMUM SLOPES OF 1%.
3. WHERE YARD GRADES OF ADJACENT LOTS AT PROPERTY LINES CANNOT BE MATCHED USING THE ABOVE CRITERIA, RETAINING WALLS SHALL BE PROVIDED TO ACCOMMODATE GRADE DIFFERENTIALS.

SPECIAL FHA REQUIREMENTS:

A. LONGITUDINAL GRADIENT OF DRIVEWAY SHALL NOT BE LESS THAN ONE PERCENT (1%) AND NOT STEEPER THAN TEN PERCENT (10%). IF DRIVEWAY IS ALSO USED AS A REQUIRED WALK, IF USED ONLY AS A DRIVEWAY, THE LONGITUDINAL GRADIENT SHALL NOT EXCEED 14% (1 IN 7).

B. PROVIDE MINIMUM FALL AWAY FROM STRUCTURE OF 6 INCHES IN 10 FEET, EXCEPT AS RESTRICTED BY SIDE LOT LINES OR OTHER FROST CONDITIONS. THE HORIZONTAL LENGTH OF SUCH SLOPES MAY BE REDUCED AS NECESSARY AT BUILDING CORNERS AND SIDE YARDS.

C. SIDEWALK GRADIENT SHALL NOT EXCEED 10%.

D. SLOPES SHALL NOT EXCEED FOUR -TO-ONE (4 TO 1).

JAMES D. HUGHES 11674 NEW MEXICO REGISTERED PROFESSIONAL ENGINEER 3-29-93

DATE	MAR 1993
SCALE	1" = 50'
DESIGNED	M.J.Y.
DRAWN	A.M.
JOB NO.	143-14-PRE

COMMUNITY SCIENCES CORPORATION

CITY OF ALBUQUERQUE
PUBLIC WORKS DEPARTMENT
ENGINEERING GROUP

TITLE **PARKWAY - UNIT 4**
GRADING & DRAINAGE CERTIFICATION

APPROVED FOR ROUGH GRADING (± 1 FT)

AMAFCA — DATE

CITY HYDROLOGY — DATE 6-07-93

APPROVALS	ENGINEER	DATE	APPROVALS	ENGINEER	DATE
DRC CHAIRMAN			WATER	N/A RWK	5-5-93
TRANSPORTATION			WASTE WATER	N/A RWK	5-5-93
HYDROLOGY		6-07-93			
AMAFCA		6.7.93			

PROJECT NO. **4442.93** MAP NO. **J9** SHEET 2 OF 2

APR - 1 1994
HYDROLOGY DIVISION

AS BUILT INFORMATION
BENCH MARKS
NO DATE
1 - 12/91 ACS BRASS CAP "3+H10" SET FLUSH IN CONCRETE SURFACE OF SPILLWAY LOCATED 386' ± NORTH OF THE CENTERLINE OF LADERA DRIVE & 309' ± EAST OF THE CENTERLINE OF UNSER BOULEVARD. ELEVATION = 5193.38
2 - 1/93
FIELD NOTES BY C.S.C. C.S.C.
SURVEY INFORMATION
ENGINEER'S SEAL
REVISIONS
NO DATE REMARKS BY
DESIGNED BY M.J.Y. DATE 3/93
DRAWN BY A.M. DATE 3/93
CHECKED BY M.J.Y. DATE 3/93
FIELD CHECKED BY DATE
DRAWINGS CHECKED BY DATE
MICRO-FILM INFORMATION
RECEIVED BY DATE