

CITY OF ALBUQUERQUE



May 22, 2019

Yolanda Padilla-Moyer, PE
Bohannon-Huston
7500 Jefferson St NE Courtyard I
Albuquerque, NM 87109

**Re: Del Webb @ Mirehaven 3A
Pad Certification for lots 14-21 and 36-46
Engineer's Stamp dated: 7-9-18 (H09D017G)
Certification dated: 5-20-19**

Dear Ms. Padilla-Moyer,

Based on the Certifications received 5/20/19, the above referenced Certification for the above mentioned is acceptable for building permit by Hydrology. The Certificate of Occupancy will be issued only upon completion of the infrastructure.

If you have any questions, you can contact me at 924-3999 or Totten Elliott at 924-3982.

PO Box 1293

Sincerely,

Albuquerque

Shahab Biazar, P.E.
City Engineer, Planning Dept.
Development and Review Services

NM 87103

www.cabq.gov

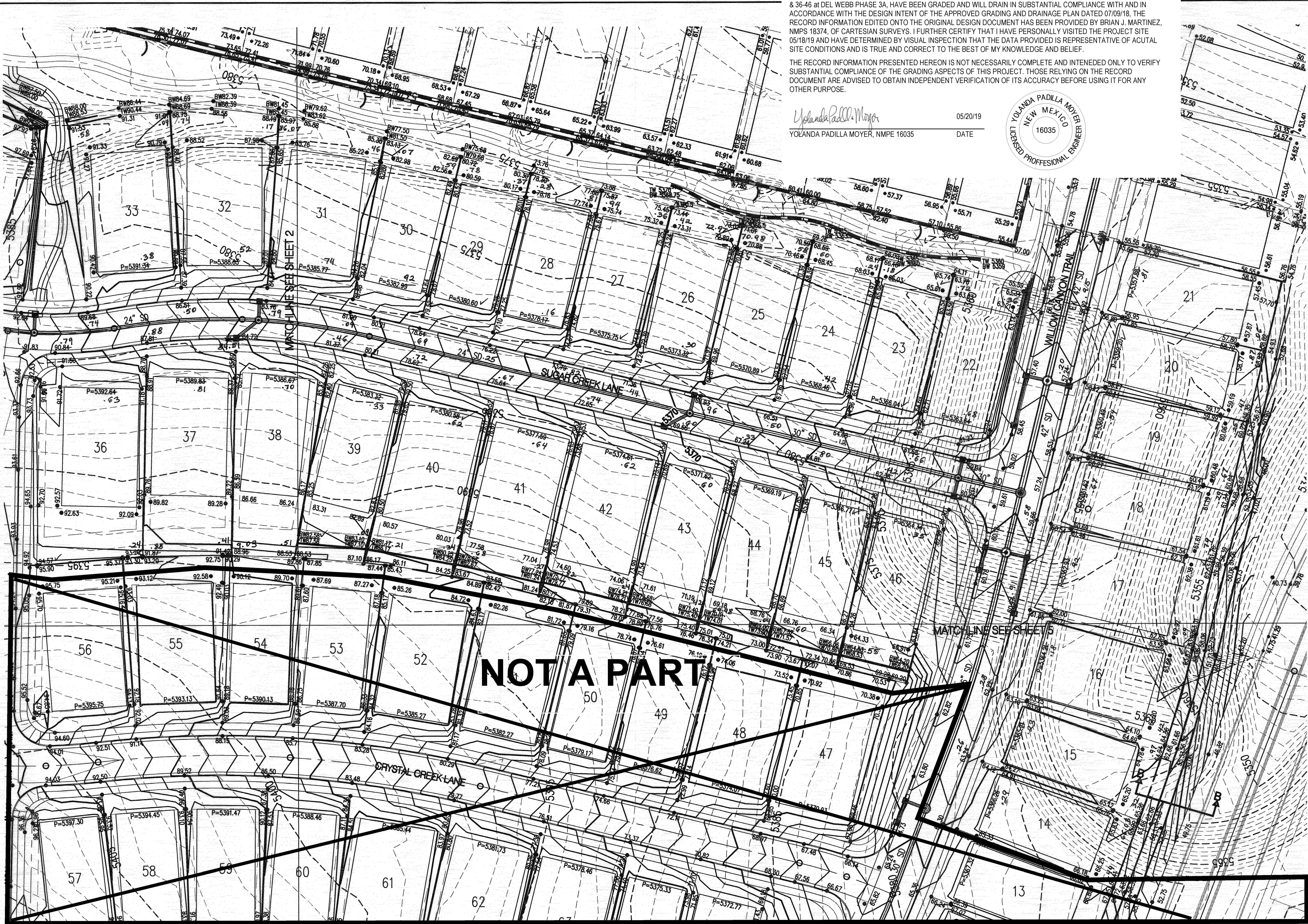
TE/SB
C: email

GRADING AND DRAINAGE CERTIFICATION

I, YOLANDA PADILLA MOYER, NMPE 16035, OF THE FIRM BOHANNAN HUSTON, HEREBY CERTIFY LOTS Partial Lots 14-21 & 36-46 at DEL WEBB PHASE 3A, HAVE BEEN GRADED AND WILL DRAIN IN SUBSTANTIAL COMPLIANCE WITH AND IN ACCORDANCE WITH THE DESIGN INTENT OF THE APPROVED GRADING AND DRAINAGE PLAN DATED 07/09/18. THE RECORD INFORMATION EDITED ONTO THE ORIGINAL DESIGN DOCUMENT HAS BEEN PROVIDED BY BRIAN J. MARTINEZ, NMPS 18374, OF CARTESIAN SURVEYS. I FURTHER CERTIFY THAT I HAVE PERSONALLY VISITED THE PROJECT SITE 05/18/19 AND HAVE DETERMINED BY VISUAL INSPECTION THAT THE DATA PROVIDED IS REPRESENTATIVE OF ACUTAL SITE CONDITIONS AND IS TRUE AND CORRECT TO THE BEST OF MY KNOWLEDGE AND BELIEF.

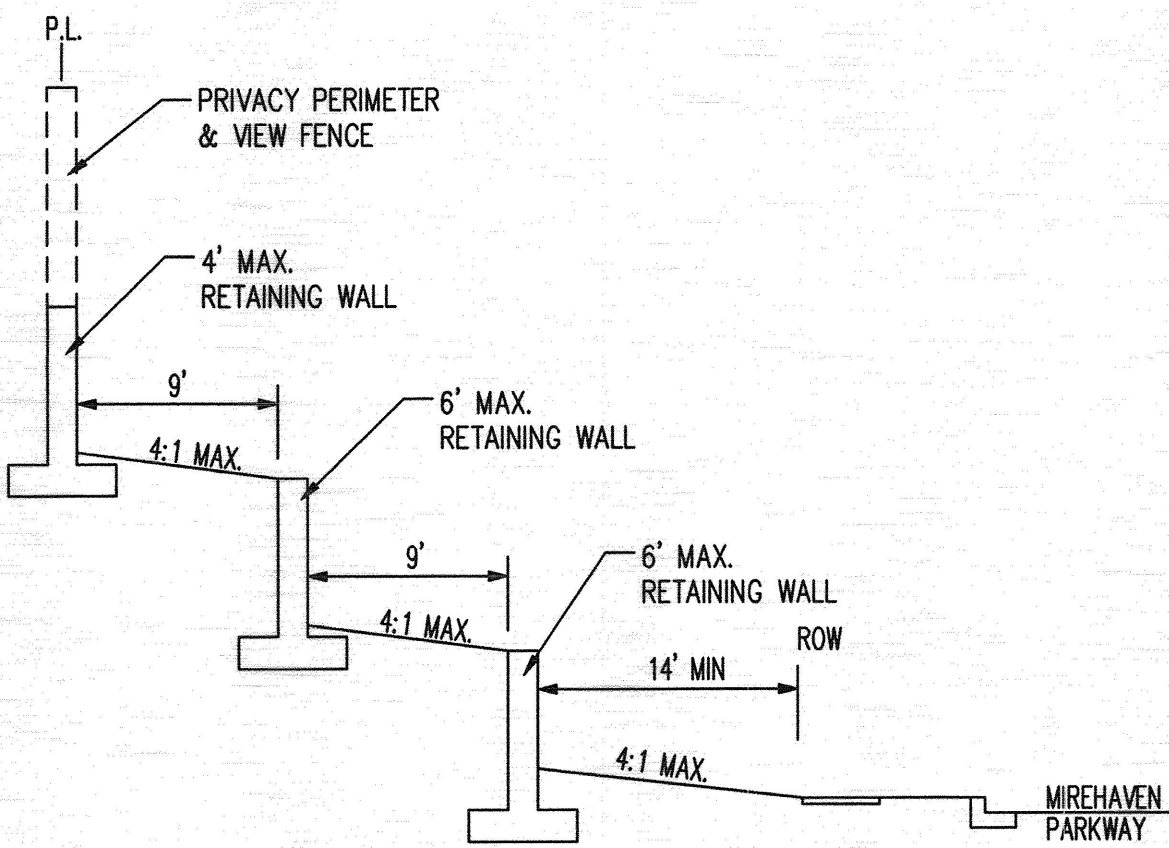
THE RECORD INFORMATION PRESENTED HEREON IS NOT NECESSARILY COMPLETE AND INTENDED ONLY TO VERIFY SUBSTANTIAL COMPLIANCE OF THE GRADING ASPECTS OF THIS PROJECT. THOSE RELYING ON THE RECORD DOCUMENT ARE ADVISED TO OBTAIN INDEPENDENT VERIFICATION OF ITS ACCURACY BEFORE USING IT FOR ANY OTHER PURPOSE.

Yolanda Padilla Moyer
YOLANDA PADILLA MOYER, NMPE 16035 DATE 05/20/19

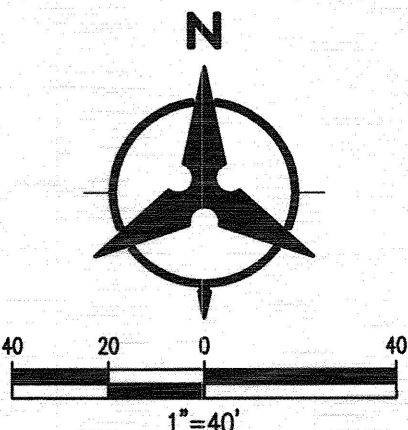


LEGEND

- PROPOSED SPOT ELEVATION ● 5235.25
EXISTING SPOT ELEVATION ● EX 5235.25
PROPOSED CONTOUR --- 5025 ---
EXISTING STORM DRAIN LINE ---
PROPOSED STORM DRAIN INLET □
PROPOSED STORM DRAIN LINE ===
PROPOSED STORM DRAIN MANHOLE ○
PROPOSED WATER BLOCK ~~~~~
RETAINING WALL ———
PAD [10' x 3000.00']
TURNED BLOCK TB
STREET SLOPE XY



TYPICAL CROSS SECTION B-B
NOT TO SCALE



Bohannon & Huston
www.bhinc.com 800.877.5332



CITY OF ALBUQUERQUE
DEPARTMENT OF MUNICIPAL DEVELOPMENT

DEL WEBB @ MIREHAVEN PHASE 3
GRADING PLAN

DESIGN REVIEW COMMITTEE	CITY ENGINEER APPROVAL	LAST DESIGN UPDATE	MO./DAY/YR.	
			MO./DAY/YR.	MO./DAY/YR.
CITY PROJECT NO.	650482	ZONE MAP NO.	H-8/9	SHEET 4 OF 6

May 20, 2019

Mr. Shahab Biazar, P.E.
Hydrology Section
City of Albuquerque
600 2nd Street NW
Albuquerque, NM 87102

Re: Partial Grading and Drainage Certification (Lots 14-21 & 36-46) Del Webb Phase 3A
@ Mirehaven
Phase 3A - DRB Case No. 1006864

Dear Shahab,

We are submitting a partial grading and drainage certification for Del Webb @ Mirehaven Phase 3A. The partial certification includes Lots 14-21 & 36-46. Enclosed for your review is the approved grading and drainage plan dated 07/09/18. These lots have been graded; retaining walls, curb and gutter, and downstream infrastructure have been constructed.

After reviewing these as-built elevations and visiting the site on 05/18/19, it is my belief that the above lots have been graded in substantial compliance with the approved grading and drainage plan and that the interim drainage improvements allow runoff to be managed in the interim condition.

Your review and approval is requested for Building Permit Approval for the above listed buildings. I appreciate your time and consideration. If you have questions or require additional information, please contact me at 823-1000.

Sincerely,



Yolanda Padilla Moyer, P.E.
Senior Project Manager
Community Development & Planning

Enclosure

cc: Kevin Patton, Pulte Homes
Ron Fernandez, Pulte Homes
Kevin Murthagh, BHI



City of Albuquerque

Planning Department

Development & Building Services Division

DRAINAGE AND TRANSPORTATION INFORMATION SHEET (REV 11/2018)

Project Title: _____ **Building Permit #:** _____ **Hydrology File #:** _____

DRB#: _____ **EPC#:** _____ **Work Order#:** _____

Legal Description: _____

City Address: _____

Applicant: _____ **Contact:** _____

Address: _____

Phone#: _____ **Fax#:** _____ **E-mail:** _____

Owner: _____ **Contact:** _____

Address: _____

Phone#: _____ **Fax#:** _____ **E-mail:** _____

TYPE OF SUBMITTAL: _____ PLAT (____# OF LOTS) _____ RESIDENCE _____ DRB SITE _____ ADMIN SITE

IS THIS A RESUBMITTAL?: _____ Yes _____ No

DEPARTMENT: _____ TRAFFIC/ TRANSPORTATION _____ HYDROLOGY/ DRAINAGE

Check all that Apply:

TYPE OF SUBMITTAL:

- _____ ENGINEER/ARCHITECT CERTIFICATION
- _____ PAD CERTIFICATION
- _____ CONCEPTUAL G & D PLAN
- _____ GRADING PLAN
- _____ DRAINAGE MASTER PLAN
- _____ DRAINAGE REPORT
- _____ FLOODPLAIN DEVELOPMENT PERMIT APPLIC
- _____ ELEVATION CERTIFICATE
- _____ CLOMR/LOMR
- _____ TRAFFIC CIRCULATION LAYOUT (TCL)
- _____ TRAFFIC IMPACT STUDY (TIS)
- _____ OTHER (SPECIFY) _____
- _____ PRE-DESIGN MEETING?

TYPE OF APPROVAL/ACCEPTANCE SOUGHT:

- _____ BUILDING PERMIT APPROVAL
- _____ CERTIFICATE OF OCCUPANCY
- _____ PRELIMINARY PLAT APPROVAL
- _____ SITE PLAN FOR SUB'D APPROVAL
- _____ SITE PLAN FOR BLDG. PERMIT APPROVAL
- _____ FINAL PLAT APPROVAL
- _____ SIA/ RELEASE OF FINANCIAL GUARANTEE
- _____ FOUNDATION PERMIT APPROVAL
- _____ GRADING PERMIT APPROVAL
- _____ SO-19 APPROVAL
- _____ PAVING PERMIT APPROVAL
- _____ GRADING/ PAD CERTIFICATION
- _____ WORK ORDER APPROVAL
- _____ CLOMR/LOMR
- _____ FLOODPLAIN DEVELOPMENT PERMIT
- _____ OTHER (SPECIFY) _____

DATE SUBMITTED: _____ **By:** _____

COA STAFF:

ELECTRONIC SUBMITTAL RECEIVED: _____

FEE PAID: _____