HYDROLOGY

H10/D7
3 PLANS

H10/D7

3 PLANS

AF 28462C

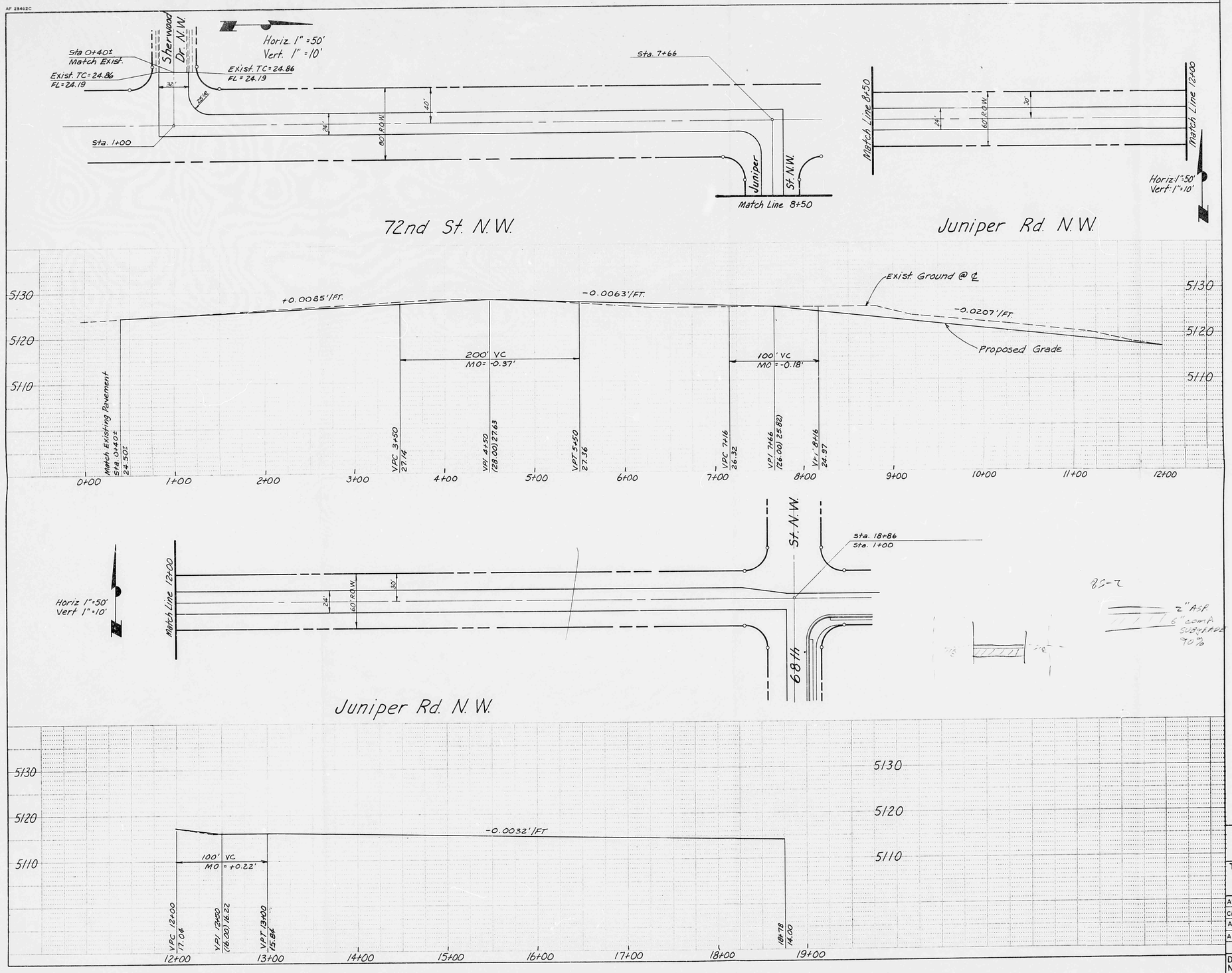

85-2

2" ASP
6" comp. subgrade
90%

RECEIVED
JUN 10 1985
HYDROLOGY SECTION

AS BUILT INFORMATION

CONTRACTOR	
WORK STAKED BY	DATE
INSPECTED BY	
ACCEPTANCE BY	DATE
FIELD VERIFICATION BY	DATE
DRAWINGS CORRECTED BY	DATE
MICRO-FILM INFORMATION	
RECORDED BY	DATE
NO	

BENCH MARKS

SURVEY INFORMATION

FIELD NOTES

NO.	BY	DATE

ENGINEER'S SEAL

6-10-85

NO.	DATE	REMARKS	BY

REVISIONS

DESIGN

DESIGNED BY	DATE
DRAWN BY	DATE
CHECKED BY	DATE

CITY OF ALBUQUERQUE
MUNICIPAL DEVELOPMENT DEPARTMENT
ENGINEERING DIVISION

TITLE: Proposed Sage Hill Access Road Profile

APPROVALS	ENGINEER	DATE	APPROVALS	ENGINEER	DATE
City Engineer			Liquid Waste		
A.C.E.-Design			Traffic		
A.C.E.-Hydrology			Water		

DRAWING NO. | MAP NO. | SHEET OF

AF 22440A

SCALE : 1" = 50'

TAMARIND STREET

WILDFLOWER STREET

JUNIPER ROAD N.W.

ILIFF ROAD N.W.

68 th STREET N.W.

EDGE OF TEMPORARY ASPHALT

CHANNEL BOTTOM

PLAIN RIP RAP 10'x10'x12"

PONDING AREA BOTTOM ELEV. 5101

PLAIN RIP-RAP 7'x5'x12"

TEMPORARY DRAINAGE EASEMENT (AROUND PONDING AREA)

CONCRETE RUNDOWN

I-25 R.O.W.

5110

5115

5170

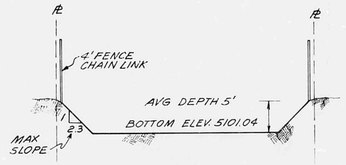

TYPICAL RETENTION POINT SECTION B

LEGEND

(10.21) PROPOSED ELEV.
FL FLOW LINE
FP FINISHED PAD
→ FLOW ARROWS

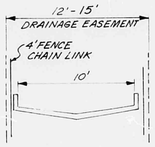

SECTION A

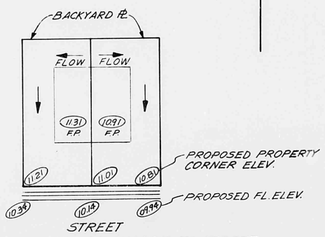

TYPICAL LOT DRAINAGE TO STREET

AS BUILT INFORMATION

CONTRACTOR	
WORK STAKED BY	DATE
INSPECTORS ACCEPTANCE BY	DATE
FIELD VERIFICATION BY	DATE
CERTIFICATION BY CONTRACTOR	DATE
CORRECTED BY	
MICRO-FILM INFORMATION	
RECORDED BY	DATE
NO	

BENCH MARKS

THE STATION IS LOCATED 3.9 MILES NORTHWEST OF DOWNTOWN ALBUQUERQUE, IN THE OPEN PRAIRIE BETWEEN THE LADERA GOLF COURSE AND I-25. THE STATION MARK IS A STANDARD ACS BRASS TABLET STAMPED "4_HO_1980" SET 0.5 FT. ABOVE GROUND.

SURVEY INFORMATION

FIELD NOTES

NO.	BY	DATE

ENGINEER'S SEAL

NO.	DATE	REMARKS	BY

REVISIONS

DESIGN

DESIGNED BY J.A.J. DATE 5/85
DRAWN BY J.P., E.L.O. DATE 5/85
CHECKED BY L.C.G. DATE 5/85

RECEIVED MAY 15 1985 HYDROLOGY SECTION

EXHIBIT IV

CITY OF ALBUQUERQUE
MUNICIPAL DEVELOPMENT DEPARTMENT
ENGINEERING DIVISION

TITLE: SAGE HILL

DRAINAGE AND GRADING PLAN

APPROVALS	ENGINEER	DATE	APPROVALS	ENGINEER	DATE
City Engineer			Liquid Waste		
A.C.E.-Design			Traffic		
A.C.E.-Hydrology			Water		

DRAWING NO. | MAP NO. H-10 | SHEET 3 OF 10

D. C. A. JOB No. 783.11

AF 22440A

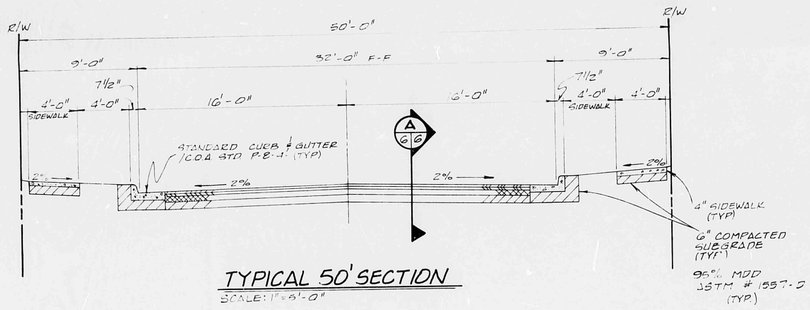

TYPICAL 50' SECTION

SCALE: 1"=6'-0"

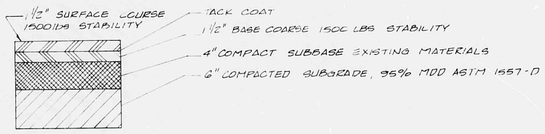

SECTION (A 6 6)

N.T.S.

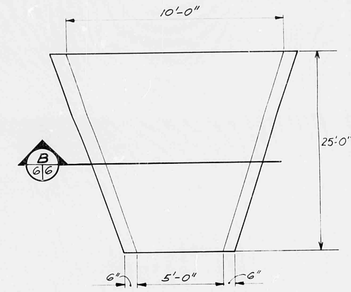

CONCRETE RUNDOWN

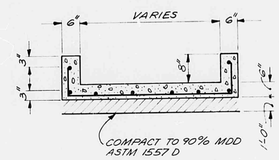

NOTE:
ALL REBAR #4.
@ 1'-0" OC EACH WAY

SECTION (B 6 6)

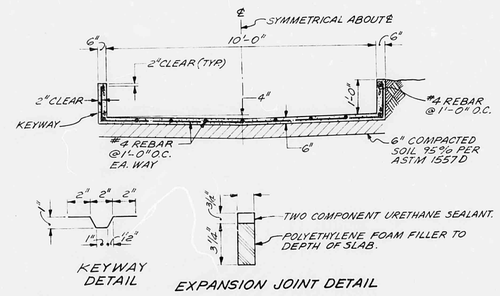

TYPICAL LINING FOR DRAINAGE EASEMENT

COA STD. DWG. K-23

SURVEY INFORMATION			
FIELD NOTES			
NO.	BY	DATE	

ENGINEER'S SEAL

BENCH MARKS
THE STATION IS LOCATED 3.9 MILES NORTHWEST OF DOWNTOWN ALBUQUERQUE, IN THE OPEN PRAIRIE BETWEEN THE LADERA GOLF COURSE AND I-25. THE STATION MARK IS A STANDARD ACS BRASS TABLET STAMPED "A 410 1980" SET 0.5 FT. ABOVE GROUND.

AS BUILT INFORMATION		
CONTRACTOR		
WORK STAKED BY		DATE
INSPECTOR'S FIELD CHANGE BY		DATE
FABRICATION BY		DATE
WORK CHECKED BY		DATE
CORRECTED BY MICRO-FILM INFORMATION		
RECORDED BY		DATE
NO.		

NO.	DATE	REMARKS	BY
REVISIONS			

DESIGN		
DESIGNED BY JAJ	DATE 3/85	
DRAWN BY JCS	DATE 3/85	
CHECKED BY LCG	DATE 3/85	

RECEIVED
MAY 15 1985
HYDROLOGY SECTION

EXHIBIT V

CITY OF ALBUQUERQUE
MUNICIPAL DEVELOPMENT DEPARTMENT
ENGINEERING DIVISION

TITLE: SAGE HILL
STREET SECTION & DETAILS

APPROVALS	ENGINEER	DATE	APPROVALS	ENGINEER	DATE
City Engineer			Liquid Waste		
A.C.E.-Design			Traffic		
A.C.E.-Hydrology			Water		

DRAWING NO.	MAP NO.	SHEET	OF
	H-10	10	10

DGA JOB NO 783.11