HYDROLOGY

H14/D12
2 PLANS

H14/D12

2 PLANS

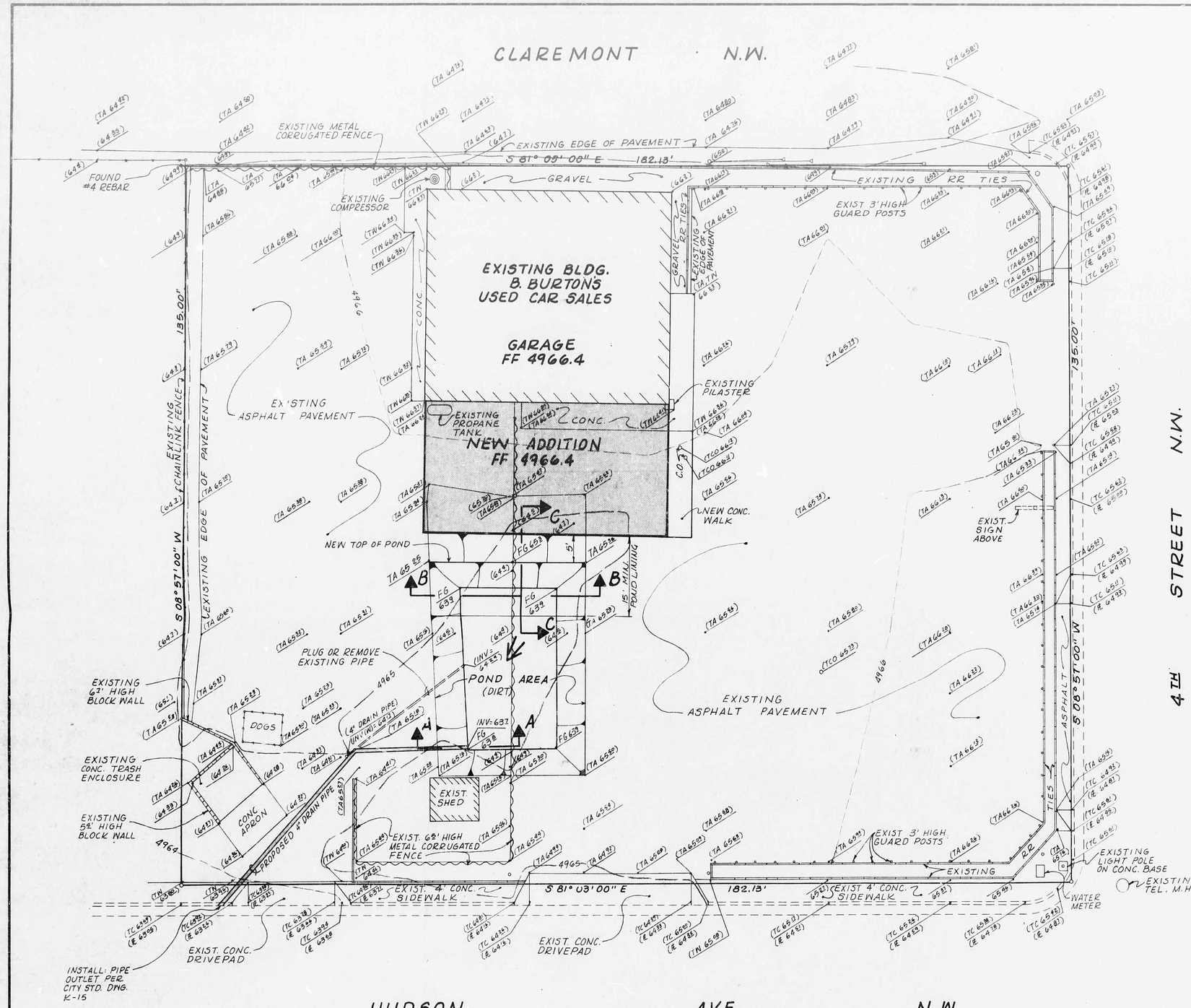

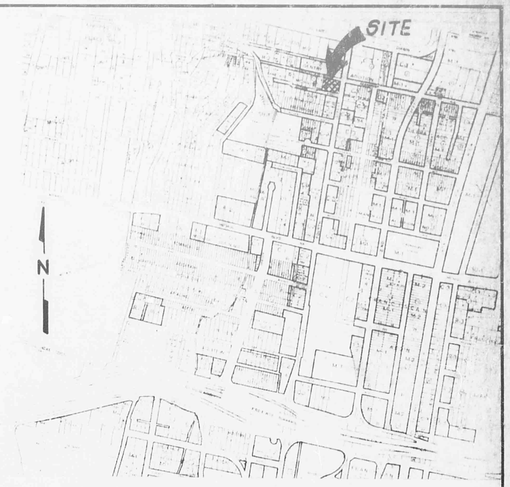

VICINITY MAP H-14

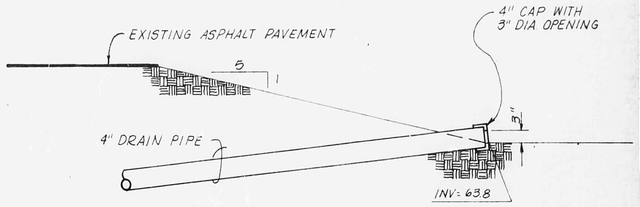

SECTION A-A

NOT TO SCALE

LEGAL DESCRIPTION

LOT 1-A OF REPLAT OF LOTS 1 THRU 4 OF THE AMENDED PLAT OF BLOCK 1 OF THE MORNINGSIDE ADDITION

BENCH MARK: ACS "5-H14"
LOCATED AT THE INTERSECTION OF 4TH AND CLAREMONT N.W. IN THE SOUTHEAST QUADRANT A CHISELED SQUARE ON TOP OF CONCRETE CURB AT THE SSE RETURN.
ELEVATION = 4965.487
SOURCE: ACS BK. PG. D-178 W/REVISION NO. 3

RECEIVED FEB 21 1965 HYDROLOGY SECTION
PRINTED FEB 20 1965

LEGEND

TC	TOP OF CURB
FL	FLOW LINE
TW	TOP OF WALK
TA	TOP OF ASPHALT
C.O.	CLEAN OUT
TCO	TOP OF CLEAN OUT
(444)	EXISTING ELEVATION
222	PROPOSED ELEVATION
--4965--	EXISTING CONTOURS
⇐	FLOW DIRECTION

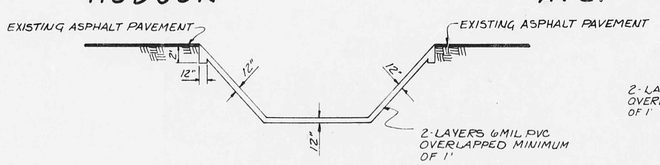

SECTION B-B

NOT TO SCALE

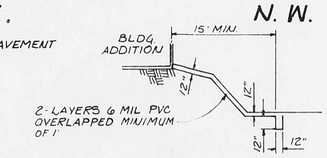

SECTION C-C

NOT TO SCALE

GRADING PLAN

DMJM/ Adam, Hamlyn, Anderson
5700 Harper Drive NE, Suite 280
Albuquerque, New Mexico 87109
(505) 822-7955

CLAREMONT AVE. NW
HUDSON AVE. NW
4th St NW
SCALE 1"=10'-0"
BUILDING 40'x50'
FINISH GRADE 4966.5
GUTTER
DOWN SPOUT
DRAIN
EXISTING BUILDING
L.S.
POND
CONC. CURB 6"x18"
182.5'
135.0'
135.01'
24'-0"
T/G 65.54
T/G 65.51
F.G. 64.7
T/G 65.15
T/G 65.09
T/G 65.34
T/G 63.69
T/G 63.8
INVERT 64.17
F/L 64.15
F.L. 64.31
T/G 65.39
F.G. 65.9
F.G. 65.1
F.G. 66.0
F.G. 65.6
F.G. 65.8
F.G. 65.3
F.G. 66.9
F.G. 65.2
F.G. 66.1
F.G. 66.4
F.G. 66.7
F.G. 65.7
F.G. 66.2
F.G. 66.8
F.G. 66.6
F.G. 66.3
F.G. 66.5
F.G. 65.4
F.G. 65.5
F.G. 65.7
F.G. 65.8
F.G. 65.9
F.G. 65.1
F.G. 65.2
F.G. 65.3
F.G. 65.4
F.G. 65.5
F.G. 65.6
F.G. 65.7
F.G. 65.8
F.G. 65.9
F.G. 66.0
F.G. 66.1
F.G. 66.2
F.G. 66.3
F.G. 66.4
F.G. 66.5
F.G. 66.6
F.G. 66.7
F.G. 66.8
F.G. 66.9

HYDROLOGY

H14/D12
2 PLANS

H14/D12

2 Plans

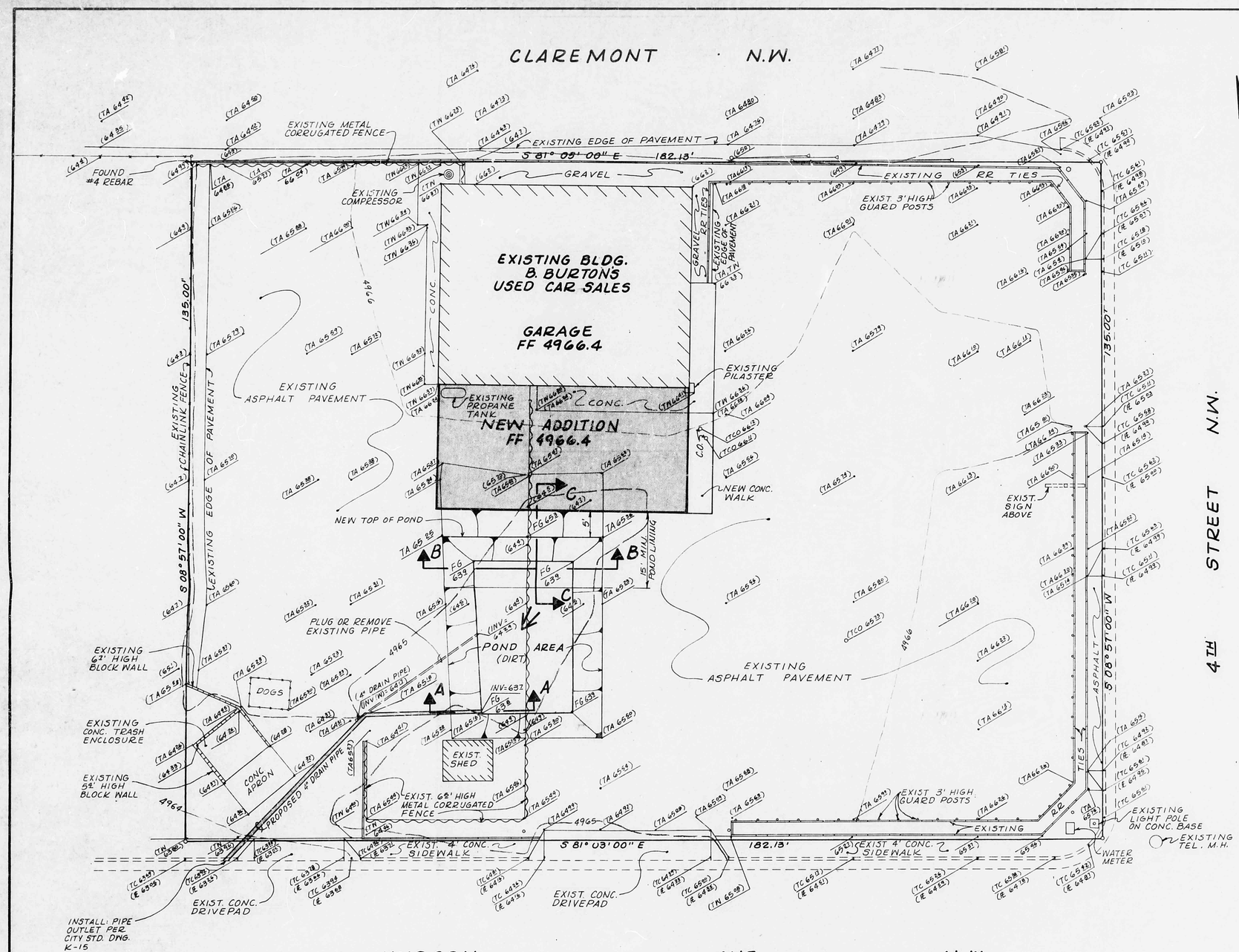

SCALE: 1"=10'

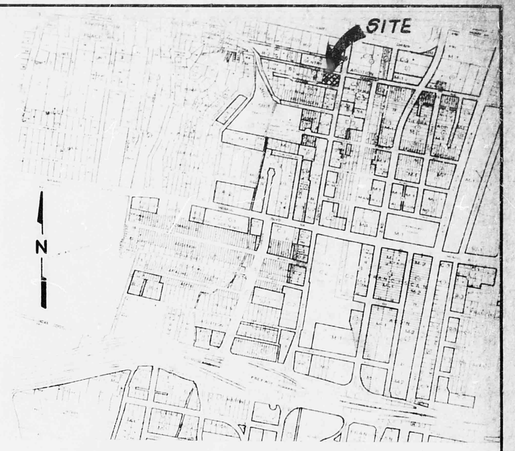

VICINITY MAP H-14

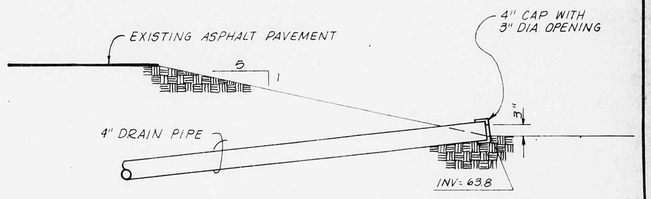

SECTION A-A

NOT TO SCALE

LEGAL DESCRIPTION

LOT 1-A OF REPLAT OF LOTS 1 THRU 4 OF THE AMENDED PLAT OF BLOCK 1 OF THE MORNINGSIDE ADDITION

BENCH MARK: ACS "5-H14"
LOCATED AT THE INTERSECTION OF 4TH AND CLAREMONT N.W. IN THE SOUTHEAST QUADRANT A CHISELED SQUARE ON TOP OF CONCRETE CURB AT THE SSE RETURN.
ELEVATION = 4965.487
SOURCE: ACS BK. PG D-178 W/ REVISION NO. 3

RECEIVED FEB 21 1985 HYDROLOGY SECTION

PRINTED FEB 20 1985

LEGEND

TC	TOP OF CURB
FE	FLOW LINE
TW	TOP OF WALK
TA	TOP OF ASPHALT
C.O.	CLEAN OUT
TCO	TOP OF CLEAN OUT
(444)	EXISTING ELEVATION
222	PROPOSED ELEVATION
--4965--	EXISTING CONTOURS
⇐	FLOW DIRECTION

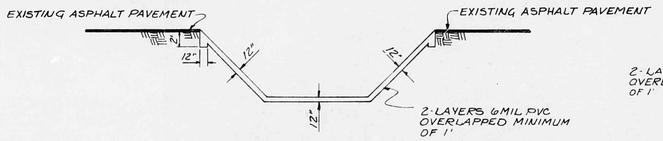

SECTION B-B

NOT TO SCALE

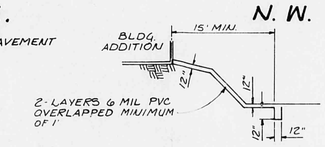

SECTION C-C

NOT TO SCALE

GRADING PLAN

DMJM / Adam, Hamlyn, Anderson
5700 Harper Drive NE, Suite 280
Albuquerque, New Mexico 87109
(505) 822-7955

1468 - 02 - 01

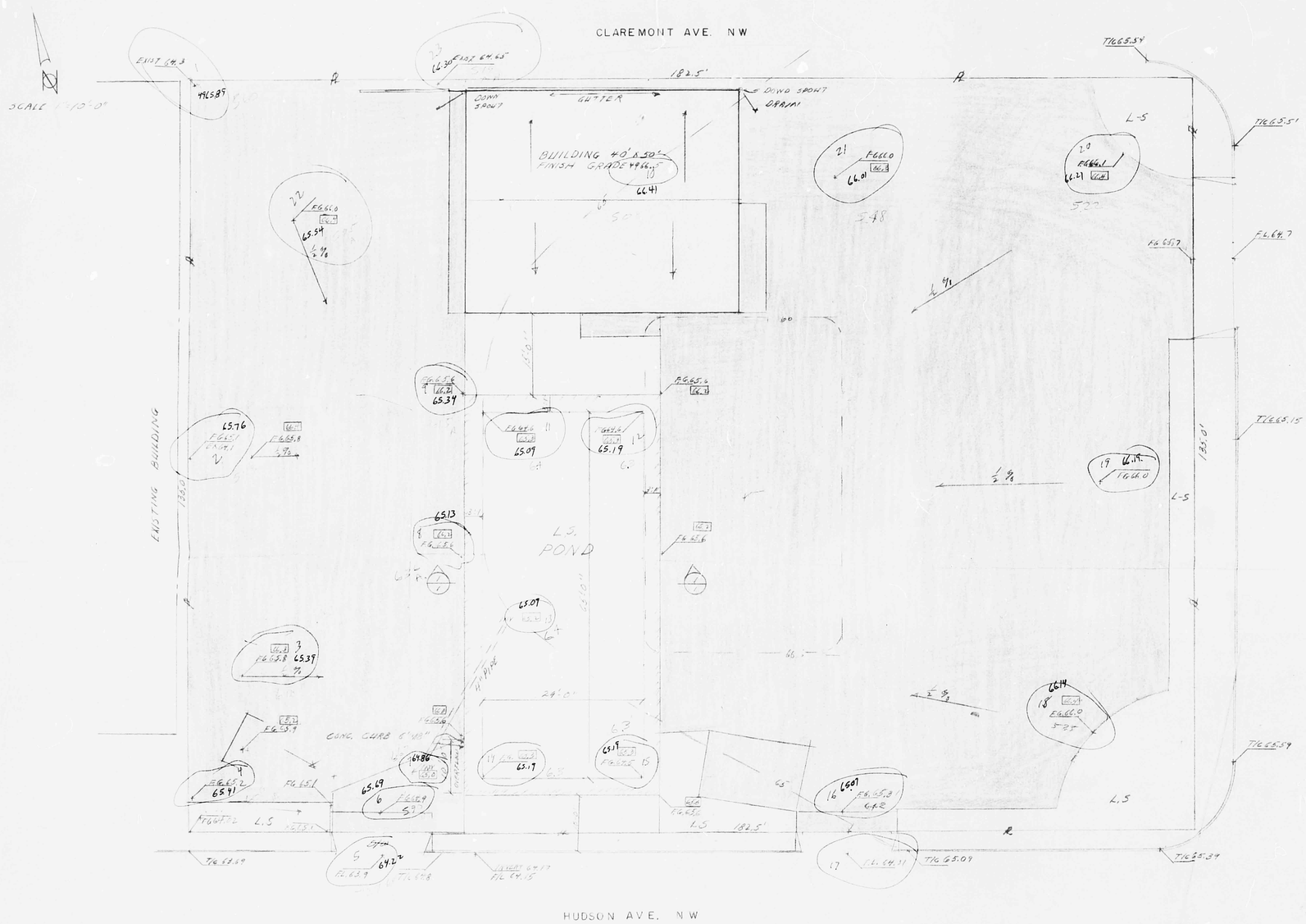

LOCATION PLAN

B.M. # 5 H-14
SSW CURB
4965.49

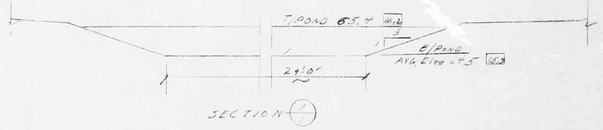

SECTION

POND SIZE 29 x 9 + 2.7 x 9 x 65 = 1850 CU. FT.
SCALE 1/8" = 1'-0"

AS BUILT ELEVATIONS

LEGEND

FINISH GRADE	FG
EXIST GRADE	E.G
TOP OF CURB	T/C
FLOW LINE	F/L
EDGE OF POND	
EXISTING CONTOUR	65
PAVING	
LANDSCAPED	L.S

LEGAL:
LOTS 1-4 BLOCK 1
MORNINGSIDE ADDITION

DRAWN R.L.H. 9/24/81	AUTO SALES LOT FOR COMPLETE AUTO SALES
CHECKED R.H.	
RELEASED 5/13/82	3101 4th Street NW GRADING PLAN
REV 5/20/82	
AS BUILT 7/21/82	RAY HARRISON & ASSOCIATES