Hydrology H15/D2 Moose Lodge #1517

H15 / D2

MOOSE LODGE

1517

1 PLAN

GRADING AND DRAINAGE PLAN

MOOSE LODGE No. 1517

CURRENT LEGAL DESCRIPTION (PROPERTY TO REPLATED)
LOTS 6,7,8 & PARTS OF LOT 9, BLOCK 8,
PARTS OF LOTS 27,28,29,30,31,32,33,&34, BLK 8A
& PORTIONS OF THE ABANDON ALAMEDA LATERAL,
FRANCISCAN ACRES ADDITION

plat

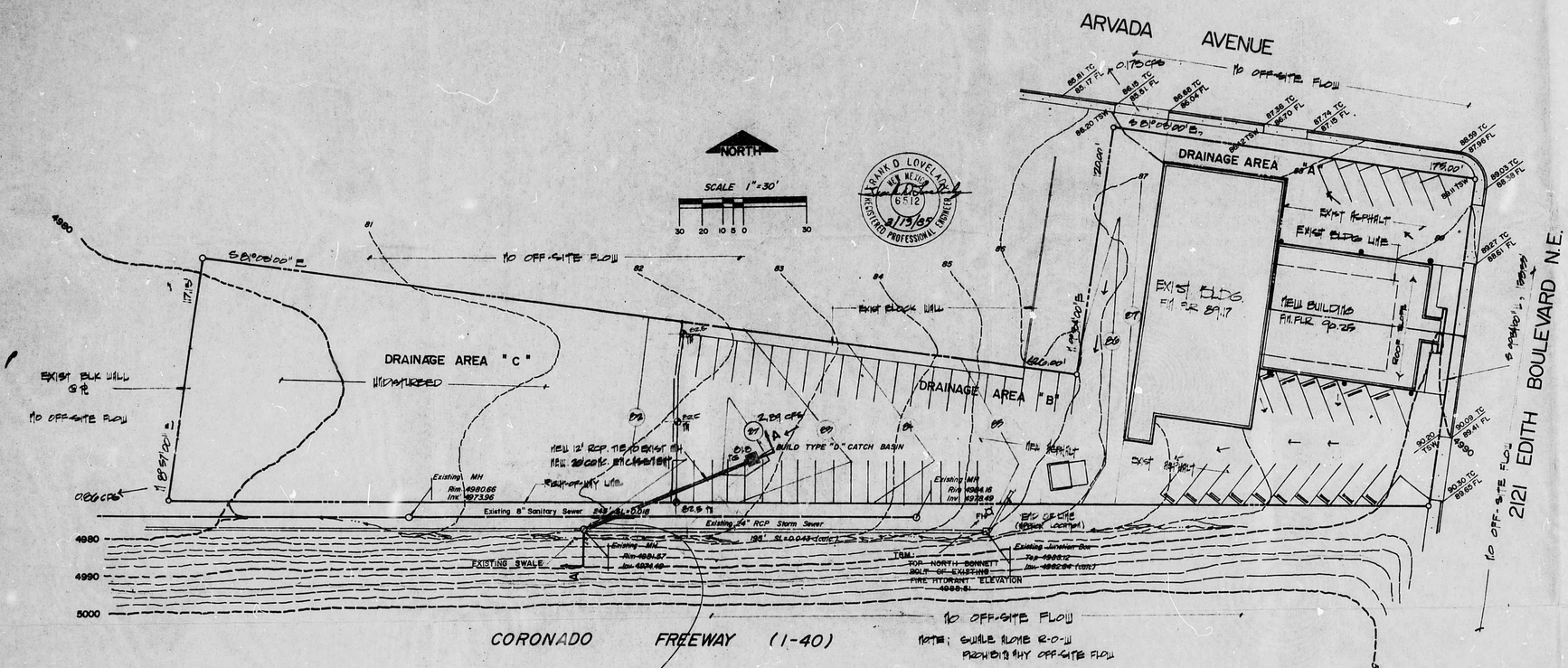

H.W. flow?

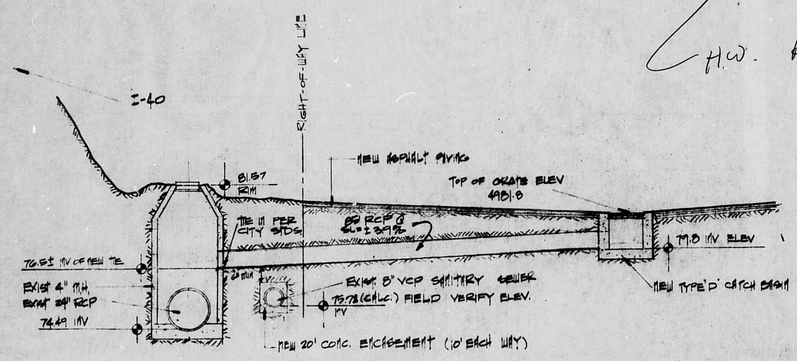

NOTE
ALL CONSTRUCTION PER CITY OF ALBUQUERQUE STANDARDS

SECTION A-A
NOT TO SCALE

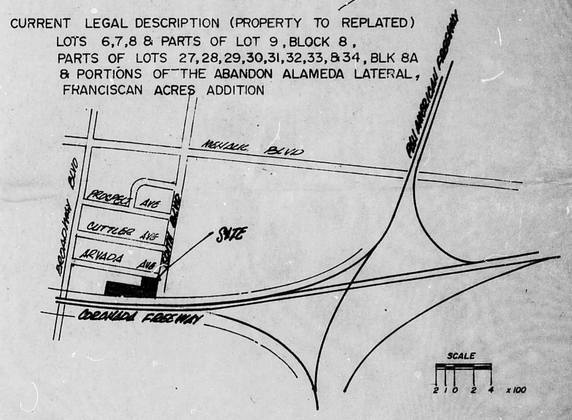

LOCATION MAP
H-15

LEGEND

EXIST CONTOUR LINE
DESIGNED CONTOUR LINE
EXIST SPOT ELEV 89.7 TC
DESIGNED SPOT ELEV 990 TA
SLOPE & FLOW DIRECTION
EXIST SWALE

ABBR.
CALC - CALCULATED ELEVATION
TC - TOP OF CURB
FL - FLOWLINE
TSW - TOP OF SIDEWALK
TA - TOP OF ASPHALT
TG - TOP OF GRATE
POOR DRAIN - ●

RECEIVED
MAR 15 1985
HYDROLOGY SECTION

APPROVED FOR DRAINAGE
4-22-85
DATE
SIGNATURE
ADVISE DRAINAGE INSPECTOR WHEN GRADING EXECUTED

C-2

H15/D2