HYDROLOGY

H15/D7
2 PLANS

H15/D7

2 PLANS

SITE/DRAINAGE LEGEND

- NEW BUILDINGS
- EXISTING BUILDING
- PROPOSED SPOT ELEVATIONS
- A.S.L. ABOVE SEA LEVEL
- FINISH CONTOUR LINE
- EXISTING CONTOUR LINE
- LANDSCAPE / PLANTING AREA
- R.S. ROOF SCUPPER
- BUILDING SEPARATION WALLS
- E EXISTING SPOT ELEVATION
- BENCH MARK = C.O.A. "STATION CONDELARIA" - ELEV. = 5088.095
- F.L. = FLOW LINE
- F.F. = FINISH FLOOR
- CULVERT

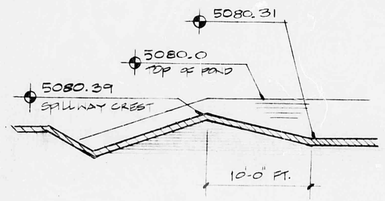

A-A SPILLWAY SECTION (SCHEMATIC)

LEGAL DESCRIPTION

A tract of land situate within Section 9, Township 10 North, Range 3 East, New Mexico Principal Meridian, Bernalillo County, New Mexico, and being more particularly described as follows:

Beginning at the Northeast corner of the parcel herein described whence the North east corner of said Section 9 bears N 12°57'E, 452.83 feet distance; thence, S 00°1'30"W, 100.00 feet distance to a point; thence, N 89°48'30"W, 349.43 feet distance to a point; thence, N 23°59'40"W, 14.38 feet distance to a point; thence, Northwesterly, 93.52 feet distance along the arc of a curve bearing to the right, said arc having a radius of 905.00 feet and a chord bearing N 21°02'27"W, 93.21 feet distance; thence,

S 89°48'30"E, 389.08 feet distance to the point of beginning of the parcel herein described, said parcel containing 0.84 acres, more or less.

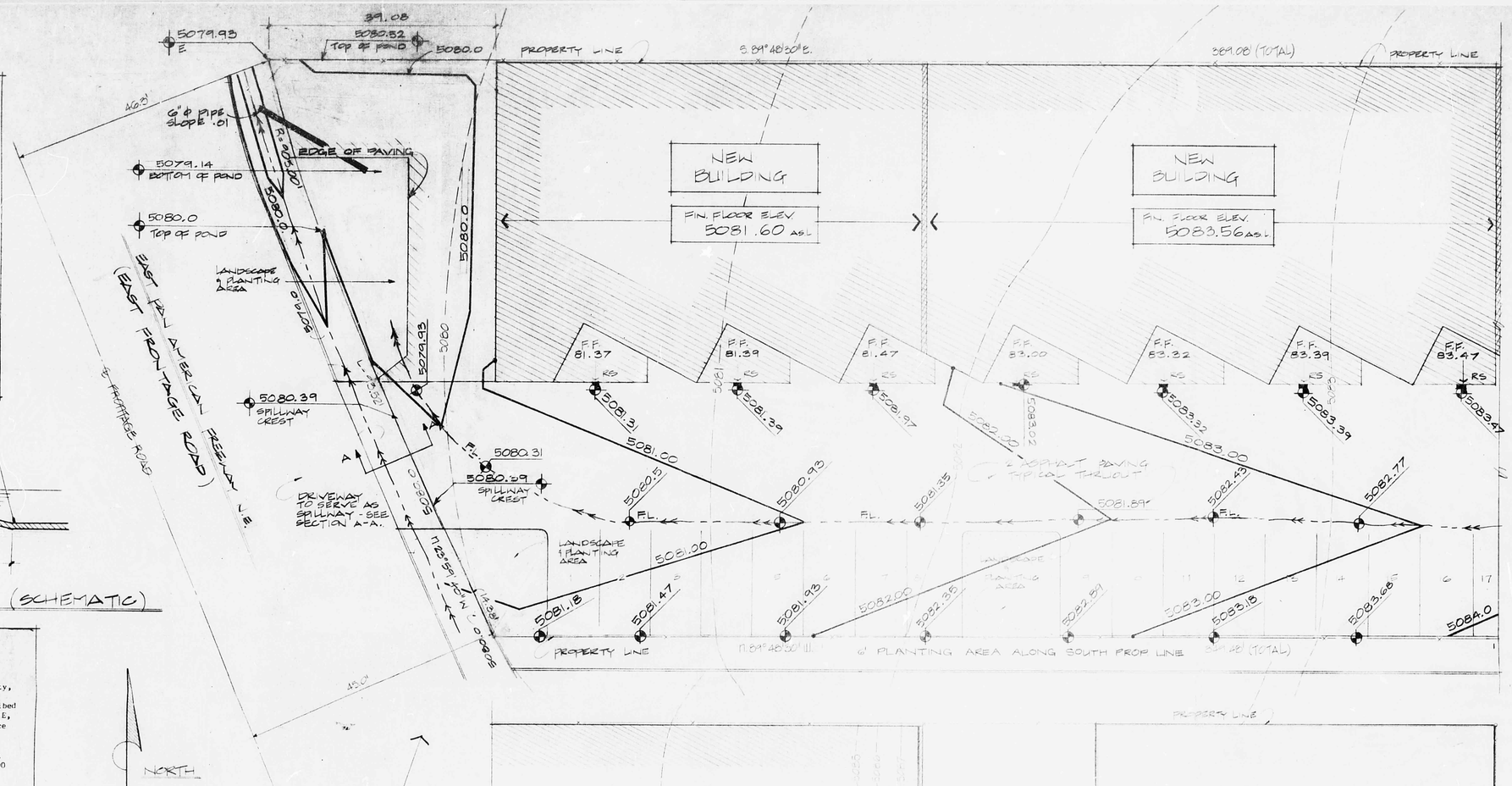

SITE/DRAINAGE PLAN

SCALE: 1" = 10'-0"

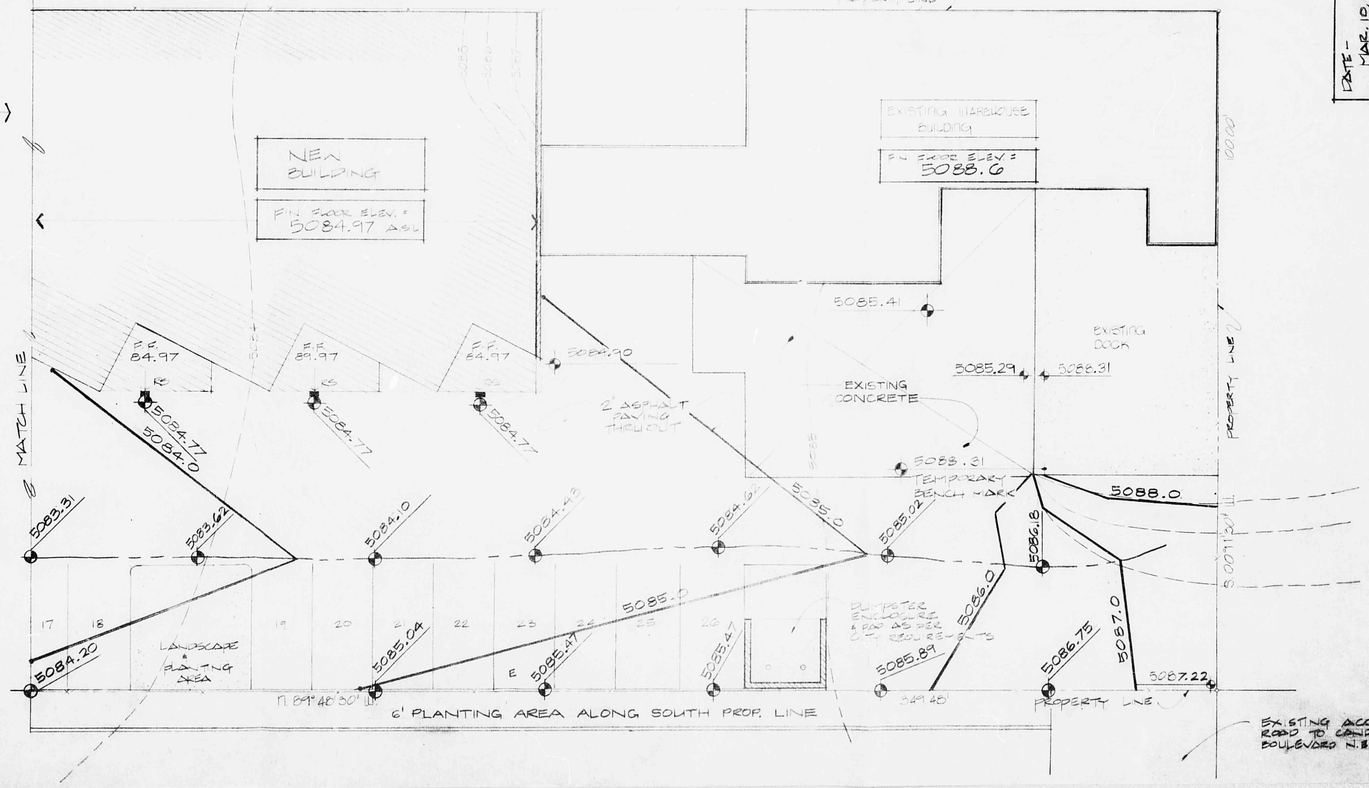

H-15-Z ← ZONE ATLAS NO

LOCATION/VICINITY MAP

NO SCALE

RECEIVED JAN 24 1983

As built approved 1-28-83

AS-BUILT 12/27/82
REVISED: 4/15/82

DATE - MAR. 10, 82
CHKD - AFM
DRN BY - CFZ

ALBUQUERQUE, NEW MEXICO
engineering associates, inc.
6704 LOMAS BLVD. N.W.
ALBUQUERQUE, N.M. 87108
(505) 242-7822

WAREHOUSE FOR JIM HALLER

No. 21-382

NEW MEXICO PROFESSIONAL ENGINEER

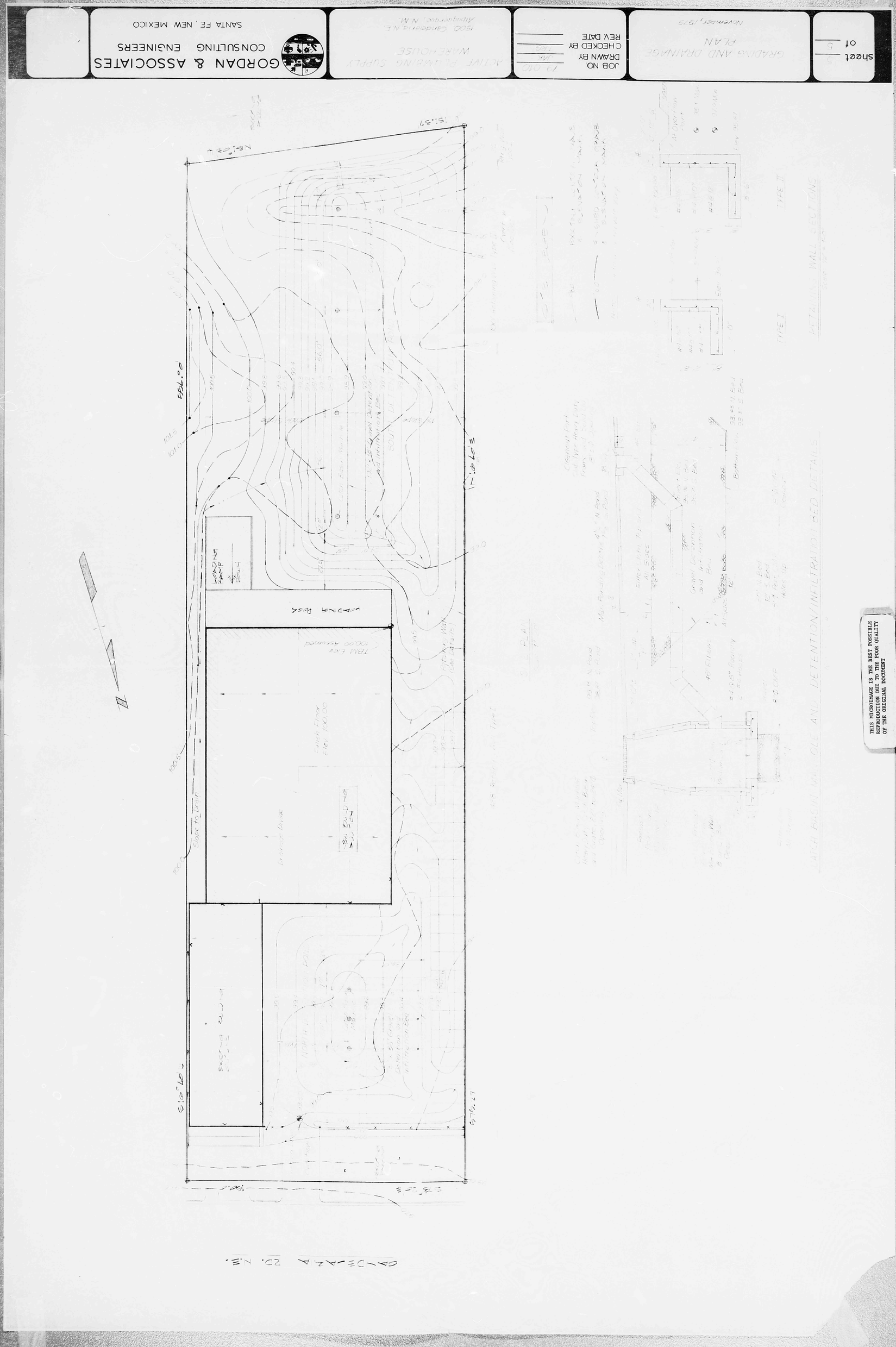

THIS MICROIMAGE IS THE BEST POSSIBLE REPRODUCTION DUE TO THE POOR QUALITY OF THE ORIGINAL DOCUMENT