

















This collection of information is approved by OMB under the Paperwork Reduction Act, 44 U.S.C. 3501 et seq. (OMB Control No. 2040-0305). Responses to this collection of information are mandatory in accordance with this permit and EPA NPDES regulations (40 CFR 122.41(h)). An agency may not conduct or sponsor, and a person is not required to respond to, a collection of information unless it displays a currently valid OMB control number. The public reporting and recordkeeping burden for this collection of information are estimated to average 1 to 2 hours per response. Send comments on the Agency's need for this information, the accuracy of the provided burden estimates and any suggested methods for minimizing respondent burden to the Regulatory Support Division Director, U.S. Environmental Protection Agency (2821T), 1200 Pennsylvania Ave., NW, Washington, D.C. 20460. Include the OMB control number in any correspondence. Do not send the completed form to this address.

Permit Information

NPDES ID: NMR10056U

Reason for Termination: You have completed construction activities at your site, and you have met all other requirements in Part 8.2.1.**Use the space below to attach either ground or aerial photographs that show your site's compliance with the Part 2.2.14 stabilization requirements.**

Name	Uploaded Date	Size
west (3) 10.31.23.jpg (attachment/1767729)	11/02/2023	688.79 KB
west (2) 10.31.23.jpg (attachment/1767728)	11/02/2023	589.72 KB
west (1) 10.31.23.jpg (attachment/1767727)	11/02/2023	730.33 KB
south (7) 10.31.23.jpg (attachment/1767726)	11/02/2023	546.40 KB
south (6) 10.31.23.jpg (attachment/1767725)	11/02/2023	643.25 KB
south (5) 10.31.23.jpg (attachment/1767724)	11/02/2023	553.65 KB
south (3) 10.31.23.jpg (attachment/1767722)	11/02/2023	589.72 KB
south (4) 10.31.23.jpg (attachment/1767723)	11/02/2023	521.63 KB
south (2) 10.31.23.jpg (attachment/1767721)	11/02/2023	547.09 KB
south (1) 10.31.23.jpg (attachment/1767720)	11/02/2023	482.78 KB
north (20) 10.31.23.jpg (attachment/1767719)	11/02/2023	764.71 KB
north (19) 10.31.23.jpg (attachment/1767718)	11/02/2023	513.54 KB
north (18) 10.31.23.jpg (attachment/1767717)	11/02/2023	511.58 KB
north (17) 10.31.23.jpg (attachment/1767716)	11/02/2023	381.87 KB
north (16) 10.31.23.jpg (attachment/1767715)	11/02/2023	439.43 KB
north (15) 10.31.23.jpg (attachment/1767714)	11/02/2023	454.72 KB
north (14) 10.31.23.jpg (attachment/1767713)	11/02/2023	244.66 KB
north (13) 10.31.23.jpg (attachment/1767712)	11/02/2023	450.06 KB
north (12) 10.31.23.jpg (attachment/1767711)	11/02/2023	780.40 KB
north (11) 10.31.23.jpg (attachment/1767710)	11/02/2023	640.16 KB
north (10) 10.31.23.jpg (attachment/1767709)	11/02/2023	640.16 KB
north (8) 10.31.23.jpg (attachment/1767707)	11/02/2023	764.71 KB
north (9) 10.31.23.jpg (attachment/1767708)	11/02/2023	780.40 KB
north (7) 10.31.23.jpg (attachment/1767706)	11/02/2023	513.54 KB
north (6) 10.31.23.jpg (attachment/1767705)	11/02/2023	511.58 KB
north (5) 10.31.23.jpg (attachment/1767704)	11/02/2023	381.87 KB
north (4) 10.31.23.jpg (attachment/1767703)	11/02/2023	439.43 KB
north (3) 10.31.23.jpg (attachment/1767702)	11/02/2023	454.72 KB
north (2) 10.31.23.jpg (attachment/1767701)	11/02/2023	244.66 KB
north (1) 10.31.23.jpg (attachment/1767700)	11/02/2023	450.06 KB
east (27) 10.31.23.jpg (attachment/1767699)	11/02/2023	701.12 KB
east (26) 10.31.23.jpg (attachment/1767698)	11/02/2023	588.54 KB
east (25) 10.31.23.jpg (attachment/1767697)	11/02/2023	688.72 KB
east (24) 10.31.23.jpg (attachment/1767696)	11/02/2023	1019.17 KB
east (23) 10.31.23.jpg (attachment/1767695)	11/02/2023	835.88 KB
east (22) 10.31.23.jpg (attachment/1767694)	11/02/2023	836.26 KB
east (21) 10.31.23.jpg (attachment/1767693)	11/02/2023	535.27 KB
east (20) 10.31.23.jpg (attachment/1767692)	11/02/2023	907.81 KB
east (19) 10.31.23.jpg (attachment/1767691)	11/02/2023	748.84 KB
east (18) 10.31.23.jpg (attachment/1767690)	11/02/2023	495.31 KB
east (17) 10.31.23.jpg (attachment/1767689)	11/02/2023	688.79 KB
east (16) 10.31.23.jpg (attachment/1767688)	11/02/2023	730.33 KB
east (15) 10.31.23.jpg (attachment/1767687)	11/02/2023	589.72 KB

Name	Uploaded Date	Size
 east (13) 10.31.23.jpg (attachment/1767685)	11/02/2023	701.12 KB
 east (14) 10.31.23.jpg (attachment/1767686)	11/02/2023	730.33 KB
 east (12) 10.31.23.jpg (attachment/1767684)	11/02/2023	688.79 KB
 east (11) 10.31.23.jpg (attachment/1767683)	11/02/2023	588.54 KB
 east (10) 10.31.23.jpg (attachment/1767682)	11/02/2023	592.00 KB
 east (9) 10.31.23.jpg (attachment/1767681)	11/02/2023	674.42 KB
 east (8) 10.31.23.jpg (attachment/1767680)	11/02/2023	688.72 KB
 east (7) 10.31.23.jpg (attachment/1767679)	11/02/2023	1019.17 KB
 east (6) 10.31.23.jpg (attachment/1767678)	11/02/2023	835.88 KB
 east (5) 10.31.23.jpg (attachment/1767677)	11/02/2023	836.26 KB
 east (4) 10.31.23.jpg (attachment/1767676)	11/02/2023	535.27 KB
 east (3) 10.31.23.jpg (attachment/1767675)	11/02/2023	907.81 KB
 east (2) 10.31.23.jpg (attachment/1767674)	11/02/2023	495.31 KB
 east (1) 10.31.23.jpg (attachment/1767673)	11/02/2023	748.84 KB

Please include the date each photograph was taken, and a brief description of the area of the site captured by the photograph (e.g., photo shows application of seed and erosion control mats to remaining exposed surfaces on the northeast corner of site).

N/A

Operator Information

Operator Name: Restaurant Depot, Inc

Address Line 1: 1300 Glenville Drive

Address Line 2:

City: Richardson

ZIP/Postal Code: 75081

State: TX

County or Similar Division: Dallas

Phone: 714-224-5470

Ext.:

Email: smallory@jetrord.com

Operator Point of Contact

First Name

Middle Initial

Last Name: Stephanie

Mallory

Project/Site Information

Project/Site Name: Restaurant Depot - 1901 Menaul Blvd. NE

Project/Site Address

Address Line 1: 1901 Menaul Boulevard NE

Address Line 2:

City: Albuquerque

ZIP/Postal Code: 87107

State: NM

County or Similar Division: Bernalillo

Certification Information

I certify under penalty of law that this document and all attachments were prepared under my direction or supervision in accordance with a system designed to assure that qualified personnel properly gathered and evaluated the information submitted. Based on my inquiry of the person or persons who manage the system, or those persons directly responsible for gathering the information, the information submitted is, to the best of my knowledge and belief, true, accurate, and complete. I have no personal knowledge that the information submitted is other than true, accurate, and complete. I am aware that there are significant penalties for submitting false information, including the possibility of fine and imprisonment for knowing violations. Signing an electronic document on behalf of another person is subject to criminal, civil, administrative, or other lawful action.

Certified By: Ruben Vogel

Certifier Title: COO

Certifier Email: rvogel@jetrord.com

Certified On: 11/06/2023 1:47 PM ET