
















LEGEND & SYMBOLS

	TEMPORARY BENCHMARK (TBM)
	HANDICAP SPACE
	LIGHT
	SIGN
	BOLLARD
	TELEPHONE PEDESTAL
	GATE POST
	SANITARY SEWER MANHOLE (SMH)
	CLEANOUT
	IRRIGATION CONTROL VALVE
	FIRE DEPARTMENT CONNECTION
	FIRE HYDRANT
	MANHOLE
	UTILITY LID
	GAS WELLHEAD
F.F.E.	FINISHED FLOOR ELEVATION
EA	EDGE OF ASPHALT
TA	TOP OF ASPHALT
TC	EDGE OF CONCRETE
TC	TOP OF CONCRETE
NG	NATURAL GROUND
BOC	BACK OF CURB
FB	FLOW LINE
TB	TOP OF BANK
BL	BOTTOM OF BANK
TG	TOP OF GRAVEL
_____	FENCE LINE
_____	OVERHEAD POWER LINE
_____	UNDERGROUND GAS LINE
_____ SD	UNDERGROUND STORM DRAIN LINE
_____	GUARDRAIL
_____ .	TOPOGRAPHIC LIMIT LINE

TREE TABLE

Tag	Trunk	Tree Type	Drip
T1	6"	JUNIPER	6'
T2	6"	JUNIPER	6'
T3	3"	PINE	3'
T4	3"	PINE	3'
T5	3"	PINE	3'

TEMPORARY BENCHMARK INFORMATION

TBM #1 - MAG-NAIL
ELEVATION: 5050.14'
NORTHING: 1496067.3
EASTING: 1527944.94

TBM #2 - MAG-NAIL
ELEVATION: 5057.85'
NORTHING: 1495821.3
EASTING: 1528389.55

[illegible]

PROJECT TITLE

TA FACILITY #081
NEW PARKING
GATE
NEW PARKING
GATE SYSTEM

SITE ADDRESS:

2501 UNIVERSITY BLVD. N.E.
ALBUQUERQUE, NEW MEXICO
87107

SCALE: 1" = 40'

DATE: 05/27/2024

DESIGNED BY: SMW

DRAWN BY: SMW

CHECKED BY: RWW

FILE NAME: 240117-C #081 Parking Gate rev2.dwg

JOB NUMBER: 240117

DRAWING TITLE

TCL

SHEET NO.

C1.0

