HYDROLOGY

H16/D22
3 PLANS

H16/D22

3 Plans

CONSTRUCTION NOTES:

1. Before construction, the Contractor shall check and verify pertinent figures shown hereon and shall make all applicable field measurements. Should any conflict, error or discrepancy be discovered, the contractor shall notify the Engineer at once to resolve the problem. It is recommended that the Contractor meet with the Engineer for a pre-design conference to discuss the scope of work and critical areas involved.
2. The Contractor shall be responsible for following the plans using his best skill and attention. Any departure from the plans must be approved by the Engineer and the City Hydrology Department prior to construction.
3. The Contractor shall check the site plan for locations of existing utilities within or adjacent to streets and shall take all necessary precautions and efforts to locate and protect these utilities. He shall give 48 hours notice to Line Locating Service, 765-1234, for any work that may interfere with said utilities.

SCALE: 1" = 20'

30'± WIDE ASPHALT ALLEY

EXISTING ASPHALT STORAGE YARD

EXIST FLOWS DRAIN TO STREET

EXIST 8' FENCE

EXIST ASPHALT

EXISTING PEPSI PLANT

AREA B

AREA A

EXISTING BOTTLING PLANT

F.F. AT DOOR = 5089.16

NEW 12' WIDE DOOR

EXIST 14' WIDE DOOR

NEW 10' WIDE DOOR

CONST SUMP IN N.E. CORNER OF RAMP. WATER DRAINS S.E. ACROSS PARKING LOT FROM OUTLET AT TOP OF DOCK WALL

CONST CONC RET WALLS EACH SIDE OF RAMP

ROOF FLOW DIRECTION

SLOPE CONC BETWEEN BLDG & DOCK WALL TO DRAIN ONTO DOCK

CONST DRIVE TO LOADING DOCK

PROPOSED L.A.

CONST NEW RAMP TO BLDG

REMOVE DRIVE

EXIST CONST NEW 17' DRIVE

CONST NEW 40' DRIVE

PRINCETON DRIVE N.E.

REMOVE EXIST. WALL & LANDSCAPING AS NECESSARY FOR DRIVE CONST.

EXIST TRANSFORMERS ON CONC. PAD

EXIST PAD W/MIXER

EXIST 8' WIDE DOCK DOOR

F.F. AT DOOR = 5088.98

EXIST 7' BLOCK WALL

EXIST CLEANOUTS

CONST RET WALL ALONG WEST SIDE OF RAMP

EXIST ASPHALT PARKING

EXISTING GRAVEL LANDSCAPING

EXIST CURB & GUTTER

EDGE OF EXIST ASPHALT

PROPOSED L.A.

CONST 6" CURB

PROPOSED CHAIN LINK FENCE AROUND EMPLOYEE PARKING

EXIST CHAIN LINK FENCE

EXIST ASPHALT

POWER POLE

EXISTING DRIVEWAYS TO REMAIN

CONST NEW 25' DRIVE

CONST NEW 20' DRIVE

CLAREMONT AVENUE N.E.

LEGEND

- PROPOSED CONCRETE
- DRAINAGE AREA BNDRY.
- DIRECTION OF FLOW
- 85.8 PROPOSED FINISHED ELEV.

FLOOD HAZARD BOUNDARY MAP

VICINITY MAP H-16

SECTION (A)

SECTION (B)

PIPE OUTLET THRU RET WALL INV = 89.0

2" DISCHARGE FROM SUMP PUMP W/UNION & CHECK VALVE — ANCHOR PIPE TO WALL W/BRACKETS AT 2'0"C

GRATE = 85.0

SUMP PUMP

CHECK

UNION

82.5

4-#5 24" LAPS AT CORNERS

#4 AT 12" O.C. E.W. AT ℄ (CONT AROUND BOX W/24" LAPS)

ADJUST SIZE PER PUMP MFR'S SPECS

SUMP PUMP DETAIL

SCOPE:

The proposed improvements consist of two loading docks with driveways and an employee parking area on the east and west sides of the 7-UP building. An employee parking area on the east and west sides of the 7-UP building. Area west of the building has an existing drive which will be replaced with a loading dock and new driveway. The area east of the building will be paved with concrete to provide a loading area in conjunction with a loading ramp/dock. Associated employee parking and customer parking will also be completed on the east and south sides of the building.

The intent of this plan is to show:

a) Grading relationships between the existing ground elevations and proposed finished elevations in order to facilitate positive drainage to designated discharge points.

b) The extent of proposed site improvements, including buildings, walks and pavement.

c) The flow rate/volume of rainfall runoff across or around these improvements and methods of handling these flows to meet City requirements for drainage management.

d) The relationship of onsite improvements with existing neighboring property to insure an orderly transition between proposed and surrounding grades.

GENERAL NOTES:

LEGAL: Tract 'N' of Menaul Development Area, Albuquerque, NM.

SURVEYOR: Topo by Clausen & Associates, October, 1985. Boundary was provided by client from 7-UP As-built Drawings by Stanley & Wright Architects.

B.M.: ASC Brass Cap 12-H16 at the SE corner of Candelaria and Princeton. Elevation = 5088.32.

T.B.M.: Top of curb at projection of NW corner of existing building. (Marked with X painted on top of curb) Elevation = 5085.57

SOILS: SCS Map #21. Soil is type 'Cu', Hydrologic Soil Group 'A'.

FLOOD HAZARD: FEMA Map #23. This site lies between Menaul and Candelaria and between I-25 and the North Diversion Channel. There are no flood hazard areas located within this area.

OFF-SITE DRAINAGE: Flows from the Pepsi Plant drain to Claremont Avenue and do not run across this site. Flows from off-site to the east are contained within the U-shaped asphalt alley and do not affect this site.

EROSION CONTROL: Contractor shall be responsible for containing any sediment which might run off the site during construction.

CALCULATIONS:
Calculations are based on the City of Albuquerque D.P.M. Manual, Vol. II for the 100 year-6 hour storm, using the Rational Formula to compare the existing and proposed runoff rates.

RATIONAL METHOD: $Q = CIA$

AREA 'A'

Area of site: 7740 sq.ft. = 0.18 Ac. (West side of building)

Run-off Coefficient:

Existing Site:	Developed Site:
A imp. = 0.03 Ac	A imp. = 0.11 Ac
% imp. = 14%	% imp. = 61%
"C" = 0.23 (DPM 22.2 C-1)	"C" = 0.49 (DPM 22.2 C-1)

Rainfall Intensity:

$I = P_6 (6.84)\ T_c^{-0.51} = 4.65"$ per hour

where $P_6 = 2.2"$ (DPM 22.2 D-1)

T_c = 10 minutes

Existing Conditions	Developed Conditions
$Q_{100} = (0.23)(4.65)(0.18) = 0.19$ cfs	$Q_{100} = (0.49)(4.65)(0.18) = 0.41$ cfs
$V_{100} = (0.19)(50T_c)(60$ sec/min$)/2 = 285$ cu. ft.	$V_{100} = (0.41)(50)(60)/2 = 615$ cu. ft.

SUMMARY:

$Q_{100} = (0.41)-(0.19) = 0.22$ cfs (increase)
$V_{100} = (615)-(285) = 330$ cu. ft. (increase)

AREA 'B'

Area of site: 43650 sq.ft. = 1.0 Ac. (East side of building)

Run-off Coefficient:

Existing site:	Developed Site:
A imp. = 0.15 Ac	A imp. = 0.98 Ac
% imp. = 15%	% imp. = 98%
"C" = 0.23 (DPM 22.2 C-1)	"C" = 0.92(DPM 22.2 C-1)

Rainfall Intensity:

$I = P_6 (6.84)\ T_c^{-0.51} = 4.65"$ per hour

where $P_6 = 2.2"$(DPM 22.2 D-1)

T_c = 10 minutes

Existing Conditions:	Developed Conditions
$Q_{100} = (0.23)(4.65)(1.0) = 1.07$ cfs	$Q_{100} = (0.92)(4.65)(1.0) = 4.28$ cfs
$V_{100} = (1.07)(50T_c)(60$ sec/min$)/2 = 1605$ cu. ft.	$V_{100} = (4.28)(50)(60)/2 = 6420$ cu. ft.

SUMMARY:

$Q_{100} = (4.28)-(1.07) = 3.21$ cfs (increase)
$V_{100} = (6420)-(1605) = 4815$ cu. ft. (increase)

Conclusion: The city has analyzed the downstream storm sewer at the outlet for this area and has found it has the capacity for further development. Therefore, free discharge is recommended for this site. (Ref. Drainage Plans submitted for Zuni Rental Site, File #H16-D30, February 6, 1985.)

RECEIVED
NOV 27 1985
HYDROLOGY SECTION

WEISS-HINES ENGINEERING INC.
1100 ALVARADO N.E. SUITE B
ALBUQUERQUE, NEW MEXICO 87110
(505) 266-3444

REVISIONS | DATE

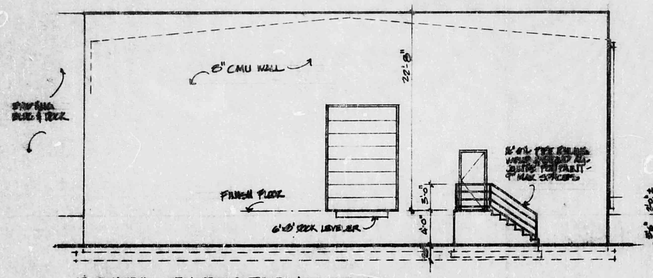
DESIGNED MH/JWH 11-25
DRAWN MH
CHECKED JWH

DRAINAGE / GRADING PLAN
7-UP LOADING DOCK
2101 CLAREMONT N.E.

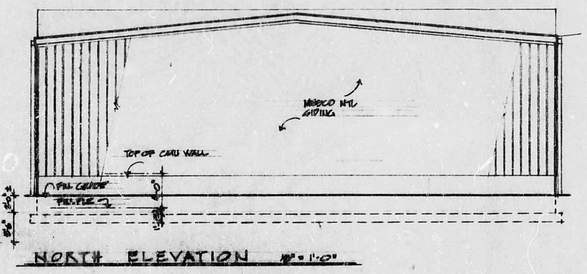
ENGINEERING

REGISTERED PROFESSIONAL ENGINEER — JOHN CHRISTOPHER HINES — NEW MEXICO — 7899

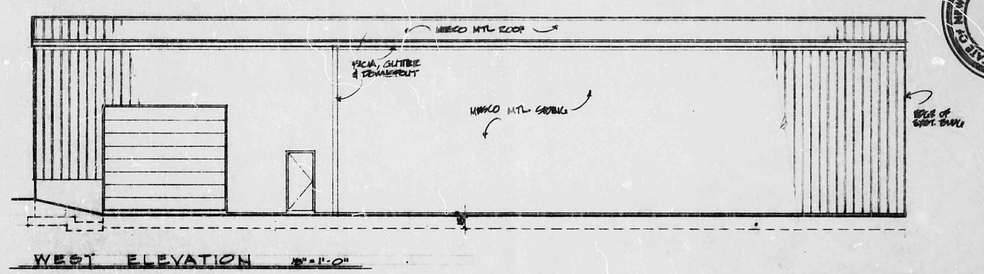
SHEET 1 OF 1



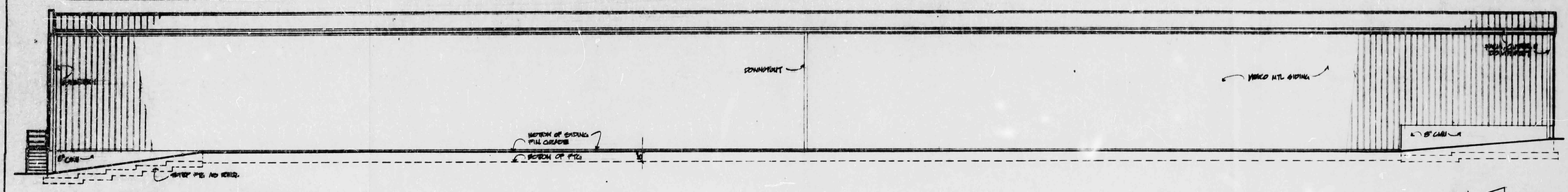
SOUTH ELEVATION 1/8" = 1'-0"



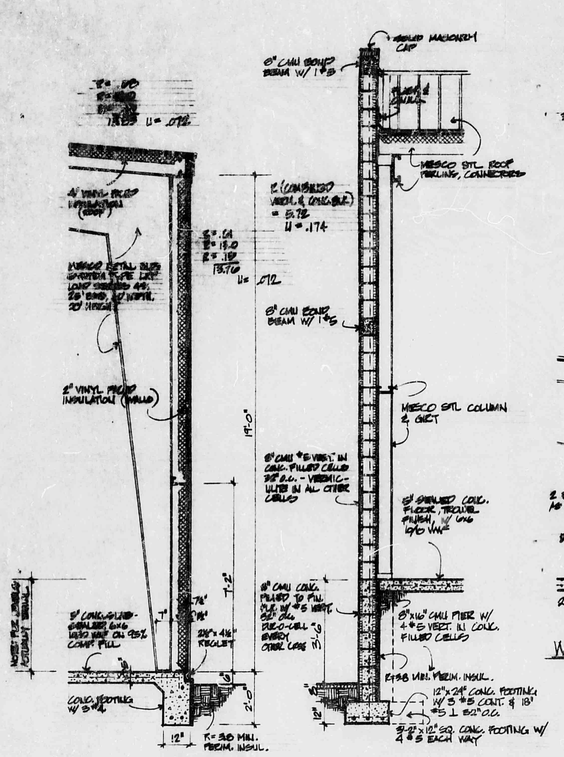
NORTH ELEVATION 1/8" = 1'-0"



WEST ELEVATION 1/8" = 1'-0"

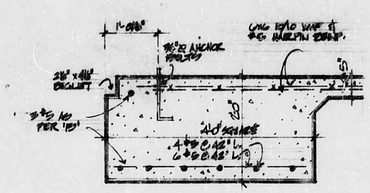


EAST ELEVATION 1/8" = 1'-0"

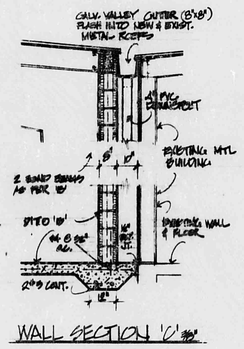


WALL SECTION 'A' 3/8"

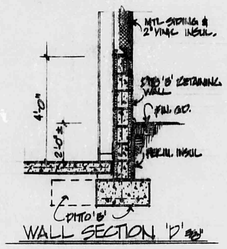
WALL SECTION 'B' 3/8"



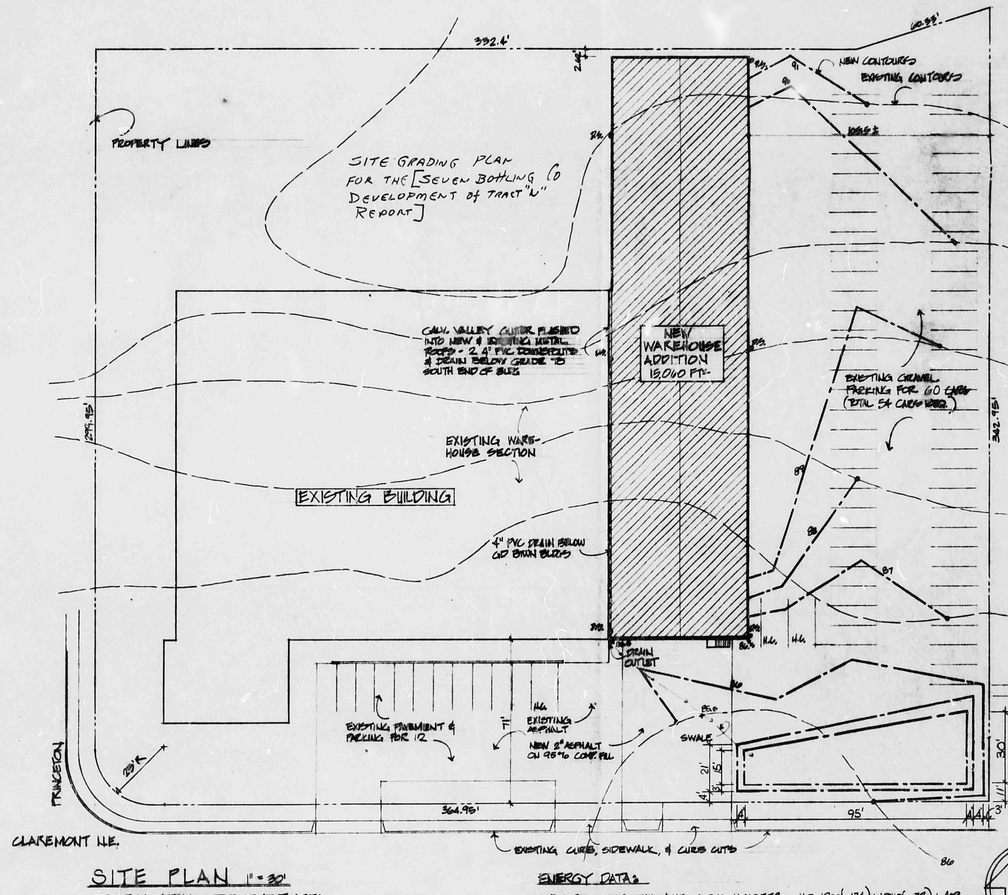
DETAIL 'D' 3/4"



WALL SECTION 'C' 3/8"



WALL SECTION 'D' 3/8"



SITE PLAN 1" = 30'

TRACT N MIDHAUL DEVELOPMENT AREA

H-1 ZONE
B-2 OCCUPANCY
II-IR TYPE OF CONST.
S FIRE ZONE
2 SEISMIC ZONE
20 PSF LIVE ROOF LOAD
25 PSF WIND LOAD
1500 PSF SOIL PRESSURE
3000 PSI @ 28 DAYS
#5 @ LONG & 28 DAYS

ENERGY DATA:

WALLS: VINYL INSUL. & MTL SIDING 11310 FT² U = 1200(.174) + 1010(.072) + 408 (1.17) = 62 (1.69) / 11780 = .126 < .32 OK
OVERHEAD DOORS 408 FT²
MAN DOORS 60 FT²

ROOF: VINYL INSUL. & MTL ROOF 13060 FT² U = .072 < .09 OK

NOTE: SEAL ALL CRACKS, JOINTS, CRACKS, ETC. IN ENTIRE ENVELOPE

STATE OF NEW MEXICO
ELDON B. BUCK
13

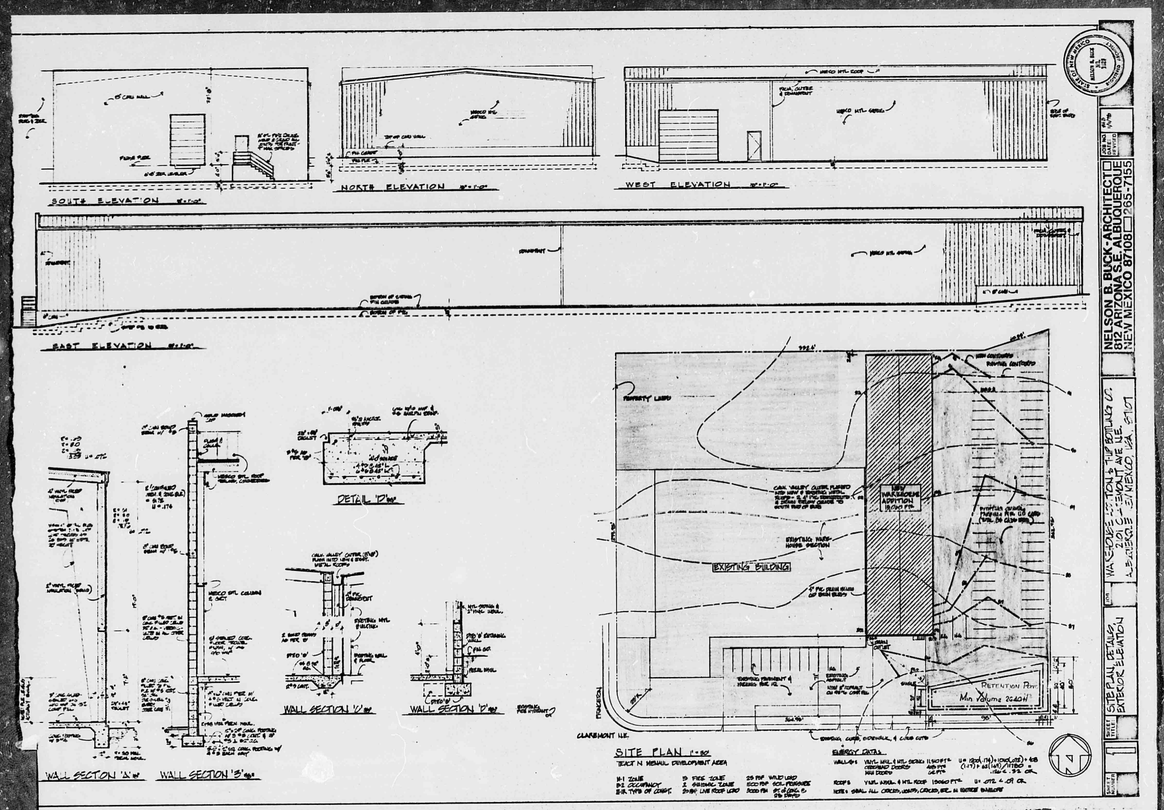
NELSON B. BUCK & ASSOCIATES
ARCHITECTS & PLANNERS
ALBUQUERQUE, NEW MEXICO

WAREHOUSE ADDITION
2101 CLAREMONT N.E.
ALBUQUERQUE, NEW MEXICO

SITE PLAN, DETAILS, EXTERIOR ELEVATIONS

SHEET TITLE

1



	Area #
Building	15,204
Asphalt Parking & Conc.	36,845
Gravel Parking	31,792
Bare Soil & Pond	9,016
Southwest Landscape	4,251