


CITY OF ALBUQUERQUE



December 22, 2009

Ms. Shary R. Adams, R.A.
Studio Southwest Architects, Inc.
2101 Mountain Rd. NW
Albuquerque, NM 87104

Re: 1920 Vassar Drive NE Exterior Remodel, Traffic Circulation Layout
Architect's Stamp dated 12-22-09 (H16-D144)

Dear Ms. Adams,

The TCL submittal received 12-22-09 is approved for Building Permit. The plan is stamped and signed as approved. A copy of this plan will be needed for each of the building permit plans. Please keep the original to be used for certification of the site for final C.O. for Transportation. **Public infrastructure or work done within City Right-of-Way shown on these plans is for information only and is not part of approval. A separate DRC and/or other appropriate permits are required to construct these items.**

PO Box 1293

If a temporary CO is needed, a copy of the original TCL that was stamped as approved by the City will be needed. This plan must include a statement that identifies the outstanding items that need to be constructed or the items that have not been built in "substantial compliance," as well as the signed and dated stamp of a NM registered architect or engineer. Submit this TCL with a completed Drainage and Transportation Information Sheet to Hydrology at the Development Services Center of Plaza Del Sol Building.

Albuquerque

NM 87103

When the site is completed and a final C.O. is requested, use the original City stamped approved TCL for certification. A NM registered architect or engineer must stamp, sign, and date the certification TCL along with indicating that the development was built in "substantial compliance" with the TCL. Submit this certification TCL with a completed Drainage and Transportation Information Sheet to Hydrology at the Development Services Center of Plaza Del Sol Building.

www.cabq.gov

Once verification of certification is completed and approved, notification will be made to Building Safety to issue Final C.O. To confirm that a final C.O. has been issued, call Building Safety at 924-3306.

Sincerely,

Kristal D. Metro, P.E.
Traffic Engineer, Planning Dept.
Development and Building Services

C: File

DRAINAGE AND TRANSPORTATION INFORMATION SHEET

(REV 12/2005)

PROJECT TITLE: 1920 VASSAR EXTERIOR REMODEL ZONE MAP: H-16-Z/D144
 DRB#: _____ EPC#: _____ WORK ORDER#: _____

LEGAL DESCRIPTION: TRACT B LOT 17, 18, 19 BLOCK 19 METHUEN WOOD PARK
 CITY ADDRESS: 1920 VASSAR NE ADDITION

ENGINEERING FIRM: _____ CONTACT: _____
 ADDRESS: _____ PHONE: _____
 CITY, STATE: _____ ZIP CODE: _____

OWNER: _____ CONTACT: _____
 ADDRESS: _____ PHONE: _____
 CITY, STATE: _____ ZIP CODE: _____

ARCHITECT: STUDIO SOUTHWEST ARCHITECTS CONTACT: CHARLY ADAMS
 ADDRESS: 2101 MOUNTAIN ROAD NW PHONE: 843 9639
 CITY, STATE: ALB. NM 87104 ZIP CODE: 87104

SURVEYOR: _____ CONTACT: _____
 ADDRESS: _____ PHONE: _____
 CITY, STATE: _____ ZIP CODE: _____

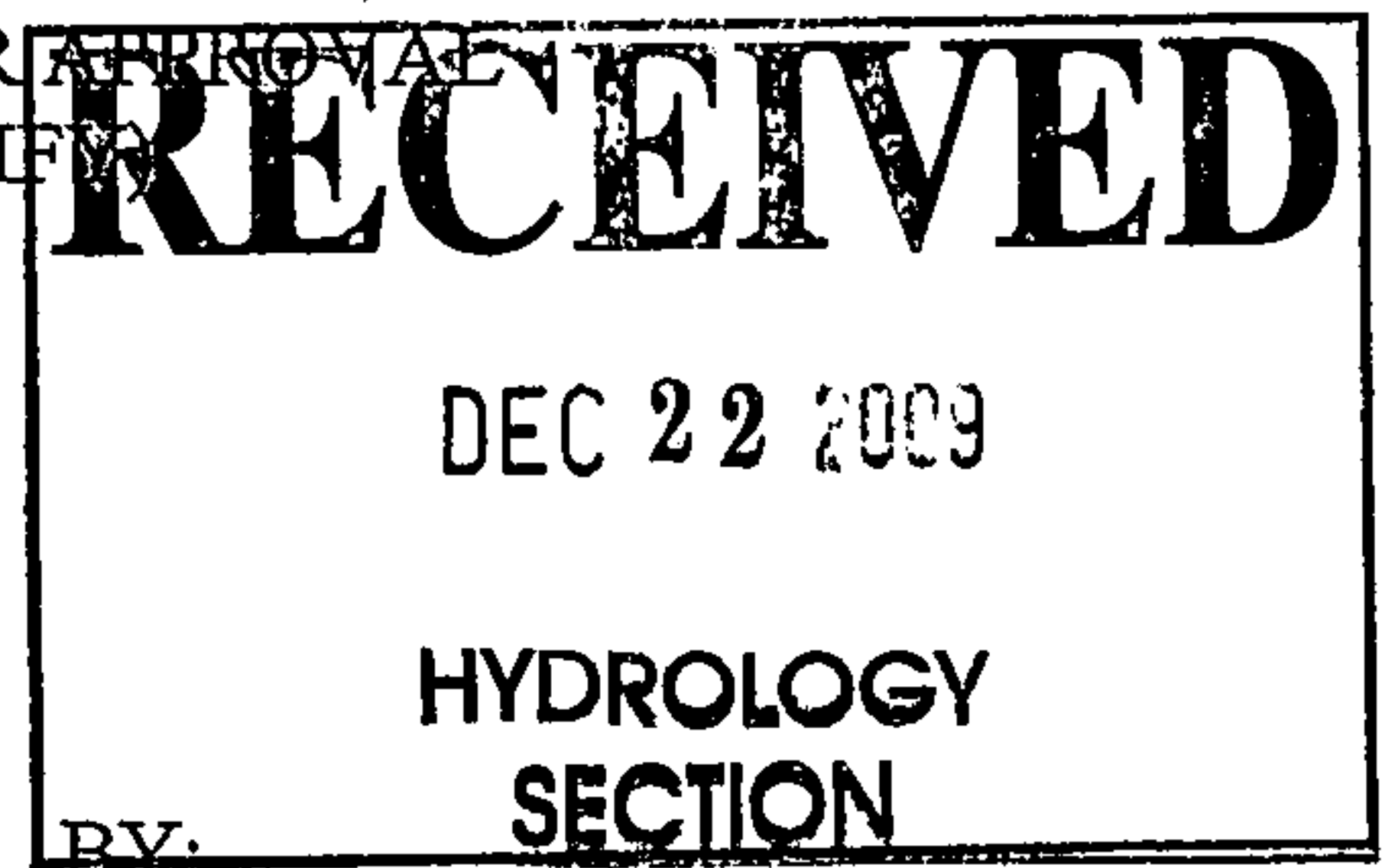
CONTRACTOR: _____ CONTACT: _____
 ADDRESS: _____ PHONE: _____
 CITY, STATE: _____ ZIP CODE: _____

TYPE OF SUBMITTAL:
☐ DRAINAGE REPORT
☐ DRAINAGE PLAN 1st SUBMITTAL
☐ DRAINAGE PLAN RESUBMITTAL
☐ CONCEPTUAL G & D PLAN
☐ GRADING PLAN
☐ EROSION CONTROL PLAN
☐ ENGINEER'S CERT (HYDROLOGY)
☐ CLOMR/LOMR
☒ TRAFFIC CIRCULATION LAYOUT
☐ ENGINEER'S CERT (TCL)
☐ ENGINEER'S CERT (DRB SITE PLAN)
☐ OTHER (SPECIFY) _____

CHECK TYPE OF APPROVAL SOUGHT:
☐ SIA/FINANCIAL GUARANTEE RELEASE
☐ PRELIMINARY PLAT APPROVAL
☐ S. DEV. PLAN FOR SUB'D APPROVAL
☐ S. DEV. FOR BLDG. PERMIT APPROVAL
☐ SECTOR PLAN APPROVAL
☐ FINAL PLAT APPROVAL
☐ FOUNDATION PERMIT APPROVAL
☒ BUILDING PERMIT APPROVAL
☐ CERTIFICATE OF OCCUPANCY (PERM)
☐ CERTIFICATE OF OCCUPANCY (TEMP)
☐ GRADING PERMIT APPROVAL
☐ PAVING PERMIT APPROVAL
☐ WORK ORDER APPROVAL
☐ OTHER (SPECIFY) _____

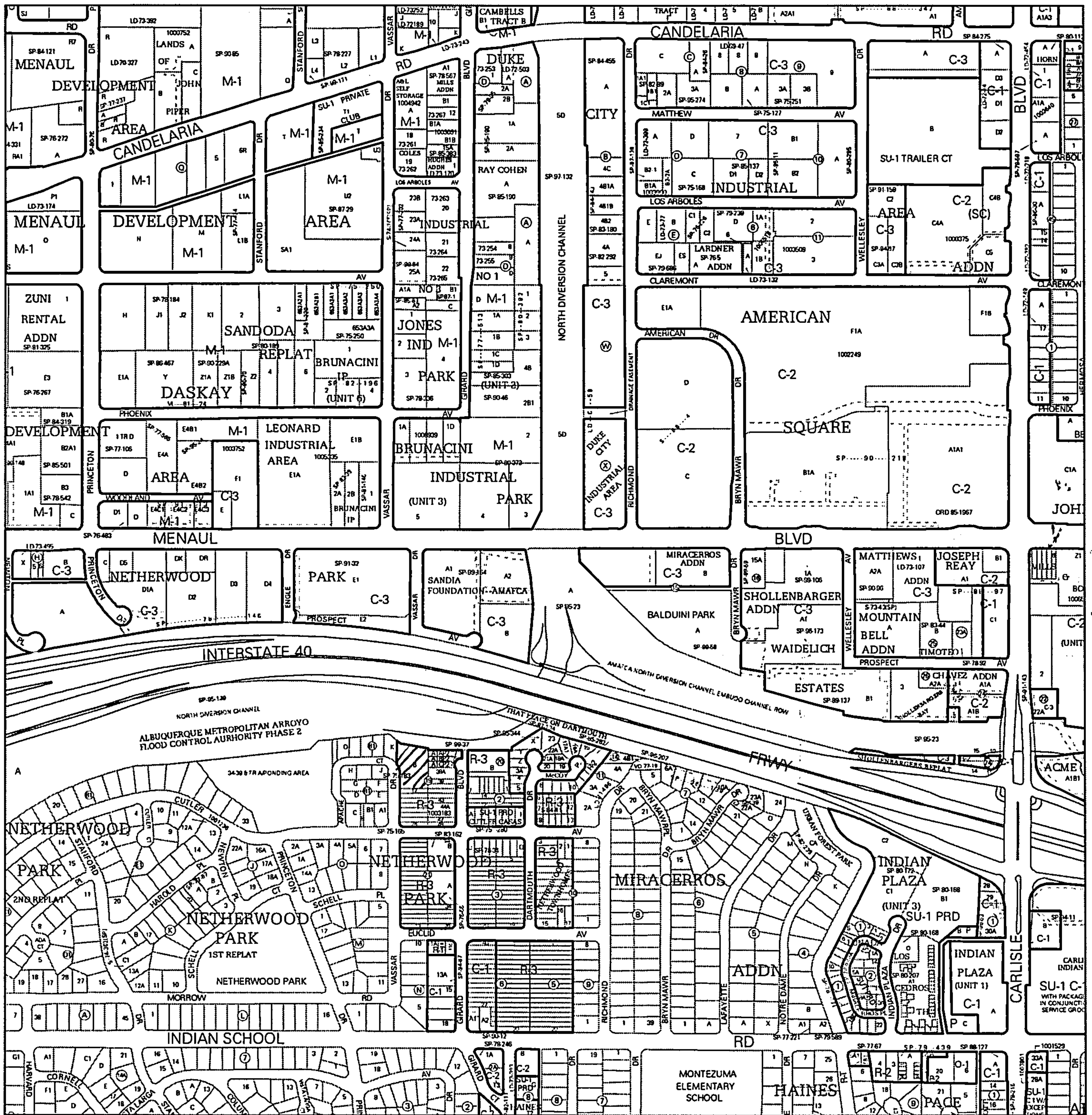
WAS A PRE-DESIGN CONFERENCE ATTENDED:
☐ YES
☐ NO
☐ COPY PROVIDED

DATE SUBMITTED: _____



Requests for approvals of Site Development Plans and/or Subdivision Plats shall be accompanied by a drainage submittal. The particular nature, location, and scope to the proposed development defines the degree of drainage detail. One or more of the following levels of submittal may be required based on the following:

1. **Conceptual Grading and Drainage Plan:** Required for approval of Site Development Plans greater than five (5) acres and Sector Plans.
2. **Drainage Plans:** Required for building permits, grading permits, paving permits and site plans less than five (5) acres.
3. **Drainage Report:** Required for subdivision containing more than ten (10) lots or constituting five (5) acres or more.



For more current information and more details visit: <http://www.cabq.gov/gis>

