HYDROLOGY

H17/D47
TWO PLANS

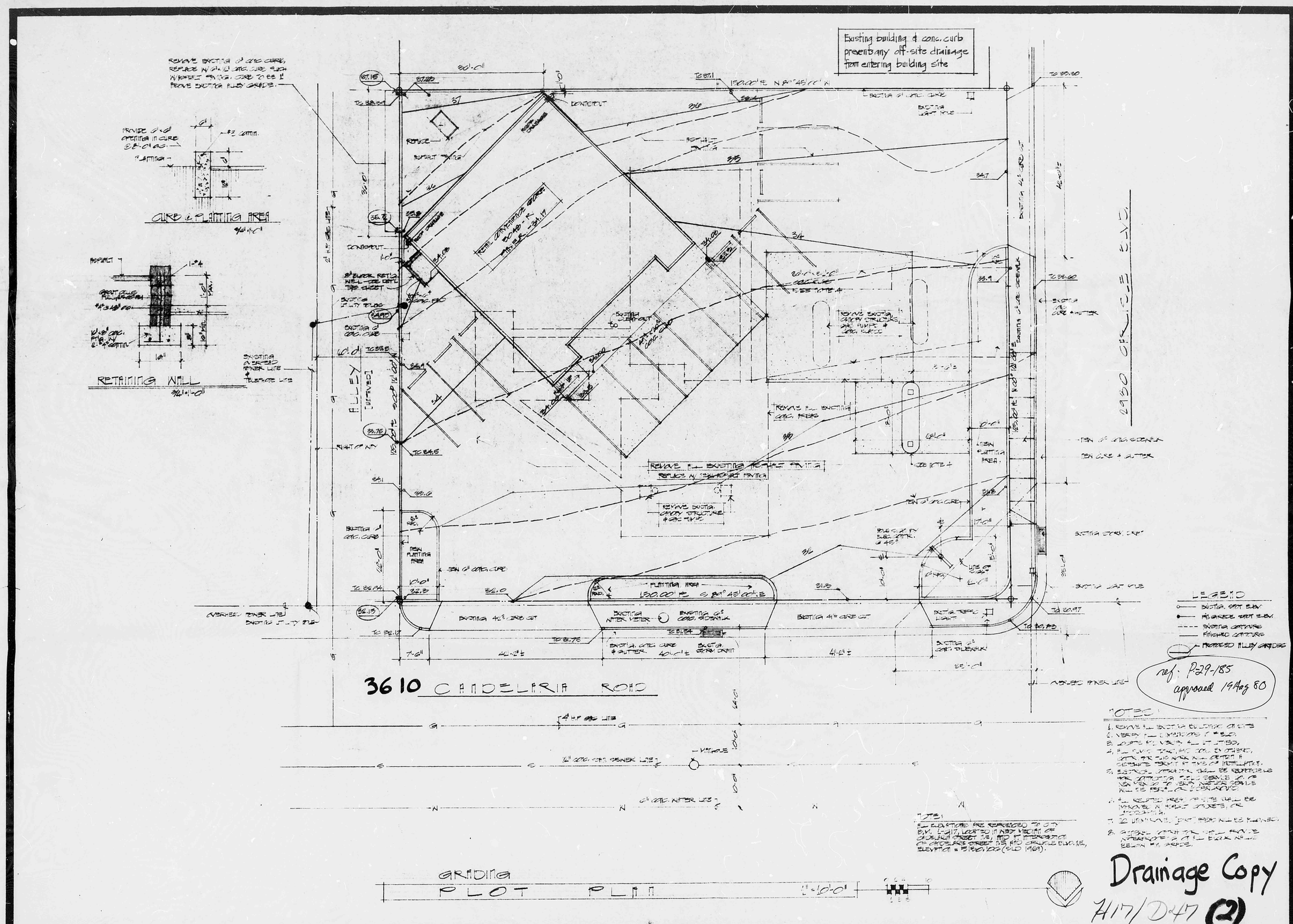

ref: P29-185 approved 19 Aug 80

STATE OF NEW MEXICO
W. MILES LENTELLE JR.
No. 270
REGISTERED ARCHITECT

7-ELEVEN
A DIVISION OF THE SOUTHLAND CORPORATION
2828 N. HASKELL
DALLAS TEXAS

JOB NO.

LOCATION
CANDELARIA & ALLEY AT CANDELARIA ROAD N.E.

CITY
ALBUQUERQUE, NEW MEXICO

DATE
REV. 29 AUG 80
JULY 18, 1980

PAGE D-1 OF

77G

Scale: 1"=40' Horiz
1"=50' Vert.

CARLISLE PLAZA

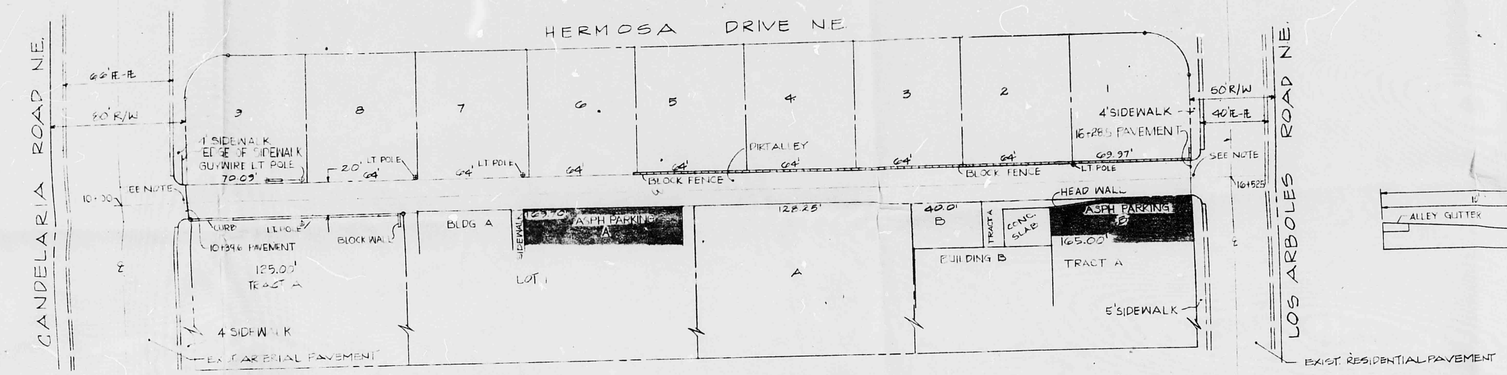

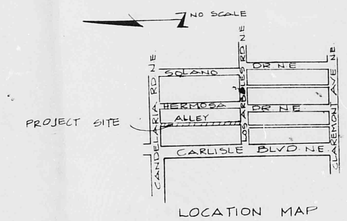

LOCATION MAP

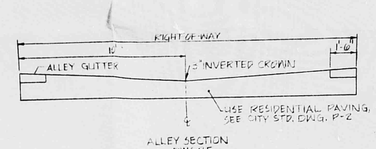

ALLEY SECTION
DWG. 2-5

NOTE:
CONSTRUCT ALLEY INTERSECTION AS PER CITY STD. DWG. P-12 WHEN ALLEY IS PAVED.

NOTICE TO CONTRACTOR

PRIOR TO EXCAVATION, THE CONTRACTOR SHALL EXCAVATE AND VERIFY THE HORIZONTAL AND VERTICAL LOCATIONS OF ALL CONSTRUCTIONS. SHOULD A CONFLICT EXIST, THE CONTRACTOR SHALL NOTIFY THE ENGINEER OR SURVEYOR SO THAT THE CONFLICT CAN BE RESOLVED WITH A MINIMUM AMOUNT OF DELAY.

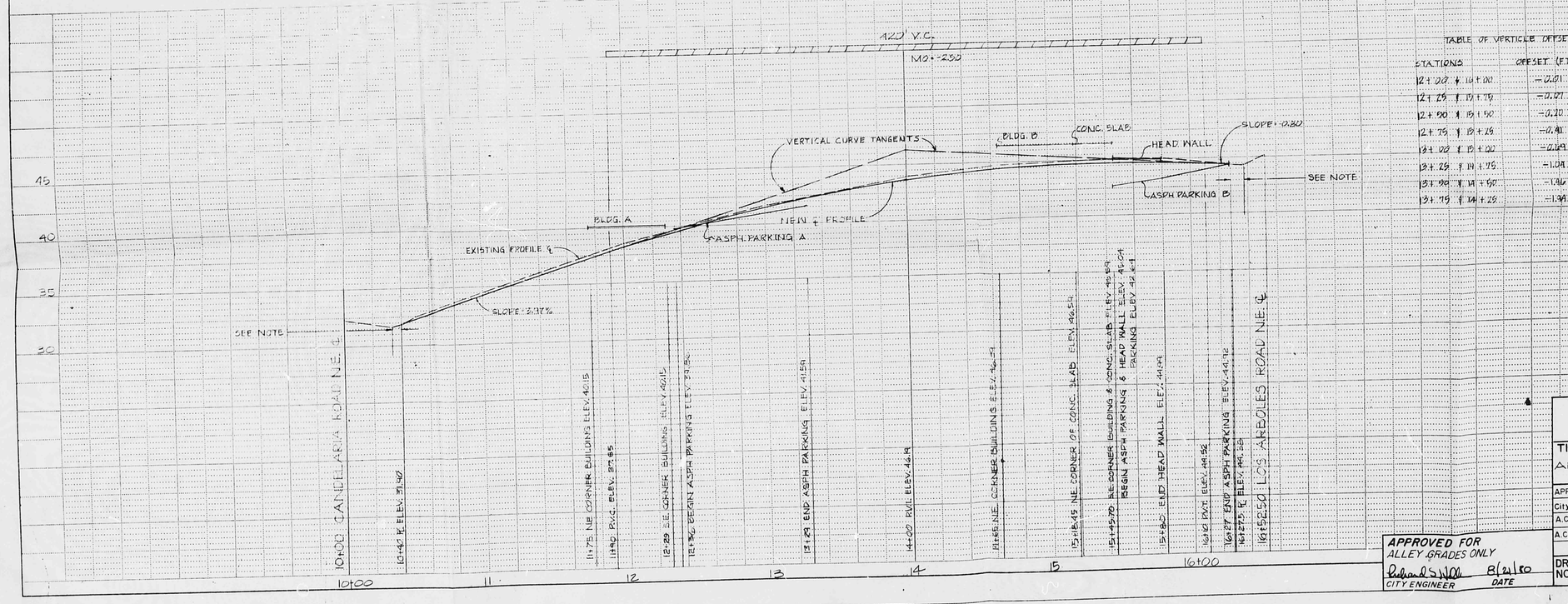

TABLE OF VERTICLE OFFSETS

STATIONS	OFFSET (FT.)
12+00 & 10+00	-0.01
12+25 & 10+75	-0.07
12+50 & 11+50	-0.20
12+75 & 11+25	-0.41
13+00 & 11+00	-0.69
13+25 & 10+75	-1.04
13+50 & 10+50	-1.36
13+75 & 10+25	-1.54

APPROVED FOR ALLEY GRADES ONLY
Richard S. Wall 8/21/80
CITY ENGINEER DATE

AS BUILT INFORMATION
CONTRACTOR | DATE
WORK STAKED BY
INSPECTORS FIELD TOLERANCE BY | DATE
VERIFICATION BY | DATE
AS BUILTS CORRECTED BY | DATE
MICRO-FILM INFORMATION
RECORDED BY | DATE
NO.

BENCH MARKS

SURVEY INFORMATION
FIELD NOTES
BY | DATE
NO.

REFERENCES
MAP NO. H-17
EST. NO. P-2 -185
W.O. NO.

REMARKS
REVISIONS
NO. | DATE | BY

DESIGN
DESIGNED BY D. ELIZ-HER | DATE 7-22-80
DRAWN BY D. ZAMORA-NEZ | DATE 7-25-80
CHECKED BY | DATE

CITY OF ALBUQUERQUE
MUNICIPAL DEVELOPMENT
ENGINEERING DIVISION

TITLE: ALLEY BETWEEN CANDELARIA RD. & LOS ARBOLES RD. & HERMOSA DR. & CARLISLE BLVD. N.E.

APPROVALS	ENGINEER	DATE	APPROVALS	ENGINEER	DATE
City Engineer			Liquid Waste		
A.C.E.-Design		19 Aug 80	Traffic		8/20/80
A.C.E.-Hydrology			Water		

DRAWING NO. P-29-185 SHEET 1 OF 1

P-29-185

P-29-185