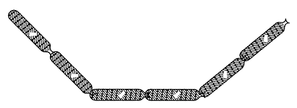

PLAN

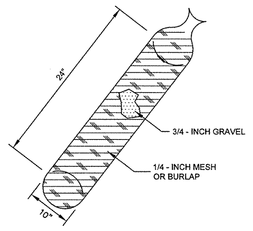

DETAIL

NOTE:

1. INSTALL GRAVEL SOCKS TO UPHILL SLOPE ON EACH SIDE OF PIPE.

SEDIMENT LOG DETAIL

N.T.S.

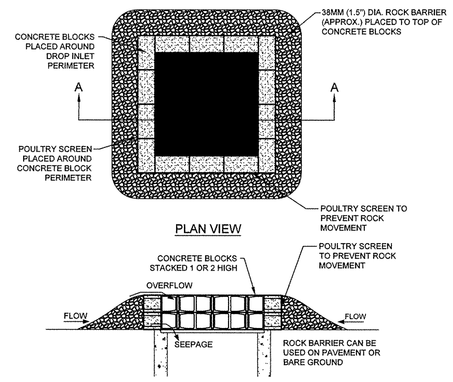

CROSS SECTION A-A

IP GRATE AND DROP INLET PROTECTION

N.T.S.

NOTE:

VERTICAL PANEL BARRICADES TO BE PLACED WHEN LOCATED ON AN ACTIVE STREET.

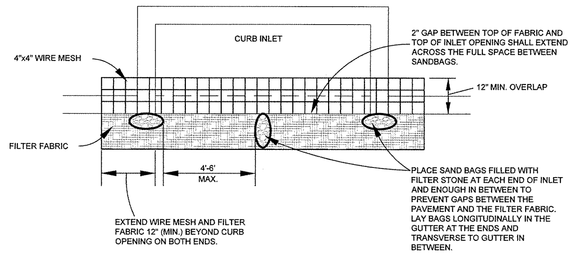

INLET PLAN VIEW

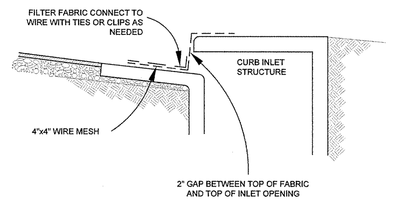

INLET SECTION

CURB INLET PROTECTION DETAILS

N.T.S.

WARNING: CONTRACTOR TO VERIFY PRESENCE AND EXACT LOCATION OF ALL UTILITIES PRIOR TO CONSTRUCTION.

STOP!
CALL BEFORE YOU DIG
NM811
1-800-321-ALERT
(at least 72 hours prior to digging)

BENCHMARKS

BM #1
AGRS MONUMENT 16-H18
LAT: 35° 6' 32.70761"
LONG:106° 34' 22.74681"
ELEV: 5283.415'

BM #2
AGRS MONUMENT 15-H18
LAT: 35° 6' 32.36074"
LONG:106° 34' 8.30054"
ELEV: 5303.391

No.	REVISIONS	DATE	BY

Kimley»Horn
© 2016 KIMLEY-HORN AND ASSOCIATES, INC.
12701 BENTLEY PLACE, SUITE A, ALBUQUERQUE, NM 87123
PHONE: 972-770-1300 FAX: 972-239-3820
WWW.KIMLEY-HORN.COM TX F-928

JUSTIN S. GASKEY
NEW MEXICO
17007
LICENSED PROFESSIONAL ENGINEER

KHA PROJECT 065111024
DATE 07/08/16
SCALE AS SHOWN
DESIGNED BY STW
DRAWN BY PJH
CHECKED BY KSG

GGP SERITAGE JV REDEVELOPMENT

BERNALILLO COUNTY ALBUQUERQUE, NEW MEXICO

EROSION CONTROL DETAILS

SHEET NUMBER
CIVIL 011

NWS ARCHITECTS, INC.
architecture + interiors + design
200 WEST MONROE STREET SUITE 2070 CHICAGO ILLINOIS 60606
T 312 332 2062 | www.nwsarchitects.com | F 312 332 9894

CONSULTANTS
LANDSCAPE ARCHITECT
CONSENSUS PLANNING, INC.
302 EIGHTH STREET NW
ALBUQUERQUE, NEW MEXICO 87102
TELEPHONE: (505) 764-9801

STRUCTURAL ENGINEER
WALLACE ENGINEERING
200 EAST BRADY STREET
TULSA, OKLAHOMA 74103
TELEPHONE: (918) 584-5858

MEP, FP ENGINEER
BRIAN TIMMONS, P.E.
14817 WEST 95TH STREET
LENEXA, KANSAS 66215
TELEPHONE: (913) 322-5155

GGP
General Growth Properties, Inc.
110 N. Wacker Drive
Chicago, IL 60606

GGP SERITAGE JV REDEVELOPMENT

EXTERIOR AND INTERIOR ALTERATIONS PHASE 2

CORONADO CENTER
6600 MENAUL BOULEVARD NE
ALBUQUERQUE, NEW MEXICO

NUMBER	DESCRIPTION	DATE
	PHASE 2 PERMIT	07/08/2016

SHEET TITLE

EROSION CONTROL DETAILS

SHEET NO.

CIVIL 011

NWS JOB NO. 1900

"Copyright and Reserved. These drawings and specifications are the property of NWS Architects, Inc. and shall not be reproduced, copied or used in whole or in part without written permission and consent of NWS Architects, Inc."

MARKER
LAST SAVED 6/20/2016 2:45pm LUCAS.CO
LAST PLOTTED 6/20/2016 2:47pm LUCAS.CO
PLOTTED BY
DWG NAME K:\CIV_COR\065111024\CAD\ARCHITECT\CONSTRUCTION\CIV\CORONADO CIVIL 2016.DWG