SCALE: HORIZ. 1"=40'
VERT. 1"=4

NOTE:
SEE GRADING PLAN
FOR PARKING LOT DETAILS

KIRBY ST

MENAUL BLVD

PROSPECT AVE

ALGODONES ST

PAISANO ST

SCALE 1"=40'

Proposed

Proposed

30' SURFACE DRAINAGE EASEMENT

20' UNDERGROUND DRAINAGE EASEMENTS

TRACT X-1

S 38° 20' 32" E

12" CL. METER LINE

Existing Curb & Gutter

Existing Curb & Gutter

Storm Drain Sta. 10+00
Center Existing M.H. on Menaul Blvd. at Paisano St. Break into & Rebuild 6' Dia. M.H. Type 'C' Rim Elev. 18.61

Exist. 30"-24" C.S.P. Storm Drain

Exist. 8" VCP Sanitary Sewer

Exist. 16" R.C.P. Storm Drain

Exist. 16" Storm Drain

Exist. Curb Stop

Storm Drain Sta. 13+98.00
Build 6' Dia. M.H. Type "E"
Rim Elev. 25.35

Storm Drain Sta. 16+91.69±
Prospect & Sta. 16+62.55, 18' Lt.
Build 5' Dia. M.H., Type 'E'
Rim Elev. 34.00

Type X-1

Lot 1, Blk. 8
INDIAN RIDGE

Lot 1, Blk. 2
LAWSON HEIGHTS

CATCH BASIN DETAIL
SCALE: HORIZ. 1"=20'
VERT. 1"=2'

5640
5638
5636
5634
5632
5630
5628
5626
5624
5622
5620
5618
5616
5614
5612
5610

200' VERTICAL CURVE, 25 PULLED JOINTS @ 1/32" JOINT OPENING & 00°03'01" VERTICAL DEFLECTION EACH TOTAL Δ 01°15'36"

Extnl Meridian MENAUL BLVD. NE

Extn. C&G, TC 22

10+24 P.V.C.

12+23.00 P.V.T.

30"RCP from East INV. 5614.98 Existing

15" R.C.P. from South, INV. 5613.48 Existing

30 LF - 36" RCP @ 30%

200 LF - 36" R.C.P. Vertical Curve M.O. = 0.65

172 LF - 36" RCP @ 0.8%

36" INV. 5617.35 P.V. Tgn.

36" RCP from North INV. 5612.58 Existing

5612.40 Top 8" San. Sewer

36" INV. 5613.55 P.V. Curve

Construct 36" R.C.P. to South-East INV. 5612.86

Build 6' Dia. M.H.

EXISTING GRADE

FINISH GRADE

56' VERTICAL CURVE, 7 PULLED JOINTS @ 7/16" JOINT OPENINGS @ 00°48'01" VERTICAL DEFLECTION EACH TOTAL Δ 05°15'06"

188 LF - 36" R.C.P. @ 0.8%

36" INV. 5620.28
5620.50

13+98.00 Build 6' Dia. M.H. Type 'E'

15+89.00 P.V.C.

16+17.00 P.V.I.

15+45.00 P.V.T.

43.69 LF 36" RCP @ 10.00%

16+91.69 Build 6' Dia. M.H. Type 'E' Prospect & Sta. 16+62.55, 18' Lt. Special Catch Basin

Rim Elev. 5634.29

Rim Elev. 5634.81

8"-30" RCP @ 12%

19.6' Special Catch Basin @ 12%

INV. 5631.83

30" INV. 5622.29

30" INV. 5627.97

36" INV. 5623.30

10+00
11+00
12+00
13+00
14+00
15+00
16+00
17+00

1640
1638
1636
1634
1632
1630
1628
1626
1624
1622
1620
1618
1616
1614
1612
1610

Rim Elev. 5634.29

Rim Elev. 5634.81

8"-30" RCP @ 12%

19.6' Special Catch Basin @ 12%

INV. 5631.83

30" INV. 5622.29

30" INV. 5627.97

36" INV. 5623.30

36" INV. 5620.28

5620.50

Build 6' Dia. M.H. Type 'E'

Prospect & Sta. 16+62.55, 18' Lt. Special Catch Basin

Top of Curb Elev. 5636.39

Build 30' Inlay Type Driveway

Prospect & Sta. 15+29.20 Lt.

Build 30' Inlay Type Driveway

Top of Curb Elev. 5636.39

VICINITY MAP H-22
1" = 800'

SCALE 1" = 40'

LEGEND
- 5630 — EXIST. CONTOUR
- PROPOSED CONTOUR
- EXIST. SPOT ELEVATION
- PROPOSED SPOT ELEVATION
- CONCRETE AREA (NEW)
- DRAINAGE BASIN BOUNDARY

BENCHMARK
CITY OF ALBUQUERQUE BRASS CAP N.A. 2-H21A LOCATED IN SOUTH MEDIAN @ MENAUL & JUAN TABO
ELEVATION = 5603.08

DESCRIPTION
TRACT A-1
EXEMPTWOOD HILLS ADDITION

TEMPORARY BENCHMARK
MANHOLE RIM AT SOUTHEAST CORNER OF SITE. ELEVATION = 5633.85

EROSION CONTROL MEASURES

1. THE CONTRACTOR SHALL ENSURE THAT NO SOIL ERODES FROM THE SITE INTO PUBLIC RIGHT-OF-WAY OR ONTO PRIVATE PROPERTY. THIS CAN BE ACHIEVED BY CONSTRUCTING TEMPORARY BERMS AT THE PROPERTY LINES AND WETTING THE SOIL TO KEEP IT FROM BLOWING.
2. THE CONTRACTOR SHALL PROMPTLY CLEAN UP ANY MATERIAL EXCAVATED WITHIN THE PUBLIC RIGHT-OF-WAY SO THAT THE EXCAVATED MATERIAL IS NOT SUSCEPTIBLE TO BEING WASHED DOWN THE STREET.

CONSTRUCTION NOTES:

1. TWO (2) WORKING DAYS PRIOR TO ANY EXCAVATION, CONTRACTOR MUST CONTACT LINE LOCATING SERVICE 765-1234, FOR LOCATION OF EXISTING UTILITIES.
2. PRIOR TO CONSTRUCTION, THE CONTRACTOR SHALL EXCAVATE AND VERIFY THE HORIZONTAL AND VERTICAL LOCATION OF ALL POTENTIAL OBSTRUCTIONS. SHOULD A CONFLICT EXIST, THE CONTRACTOR SHALL NOTIFY THE ENGINEER SO THAT THE CONFLICT CAN BE RESOLVED WITH A MINIMUM AMOUNT OF DELAY.
3. ALL WORK ON THIS PROJECT SHALL BE PERFORMED IN ACCORDANCE WITH APPLICABLE FEDERAL, STATE AND LOCAL LAWS, RULES AND REGULATIONS CONCERNING CONSTRUCTION SAFETY AND HEALTH.
4. ALL CONSTRUCTION WITHIN PUBLIC RIGHT-OF-WAY SHALL BE PERFORMED IN ACCORDANCE WITH APPLICABLE CITY OF ALBUQUERQUE STANDARDS AND PROCEDURES.

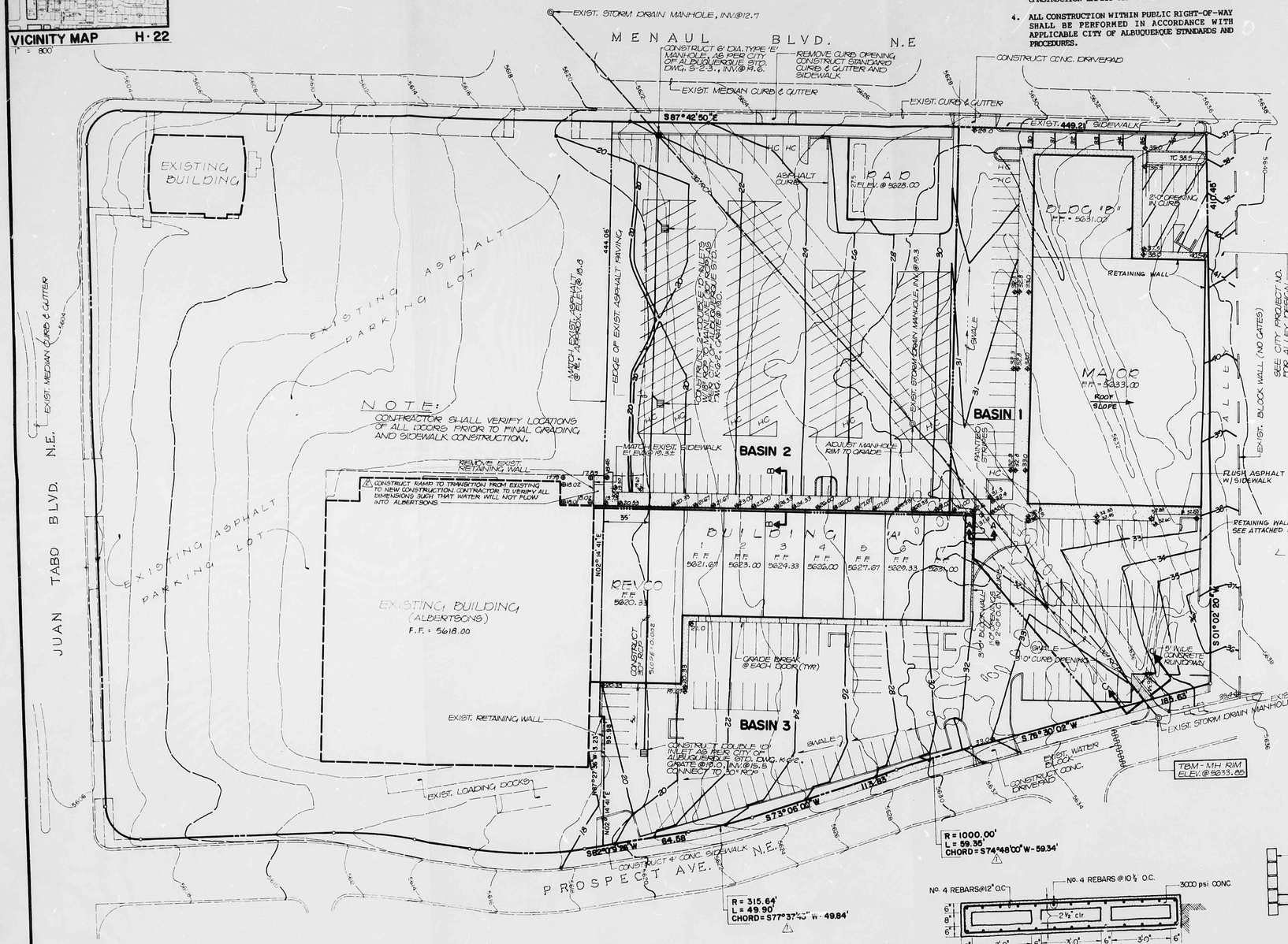

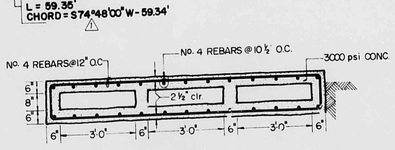

SECTION A-A
3/8" = 1'-0"

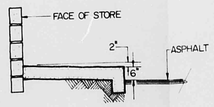

SECTION B-B
3/8" = 1'-0"

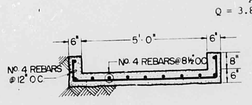

SECTION C-C
3/8" = 1'-0"

DRAINAGE PLAN

The following items concerning the JTM Shopping Parkade Drainage Plan are contained hereon:

1. Vicinity Map
2. Grading Plan
3. Calculations

The proposed improvements, as shown by the Vicinity Map, are located on the south side of Menaul Boulevard N.E. and west of Juan Tabo Boulevard N.E. At present the site is undeveloped. All of the surrounding parcels are currently developed.

As shown by Plate H-22 of the Albuquerque Master Drainage Study, the site does lie within a designated Flood Hazard Zone. Further study of this plate reveals that there is a potential of excess flows from Prospect Avenue to overtop the curb and flow across the site to reach Menaul Boulevard. A water block was constructed in Prospect Avenue in order to divert flows into a 36-inch reinforced concrete pipe that traverses this site diagonally. In March 1974, Mr. Jacob A. Vigil recommended that a channel be constructed between Prospect Avenue and Menaul Boulevard to handle a storm flow of 85 cfs. In October 1977, Mr. Vigil revised his report to include channel with ponding, but for future construction of a storm sewer to handle the flows from Prospect Avenue to Menaul Boulevard. In 1981, A & E Engineering designed the 36-inch reinforced concrete pipe that now bisects the site. The pipe is capable of conveying approximately 60 cfs. That would leave approximately 25 cfs that would remain during the 100-year event to flow overland. A 40 foot overland drainage easement coinsides with the easement for the storm sewer. Drop inlets in Prospect Avenue convey the flow into the 36-inch storm sewer. The land to the east is developed as single family residences and a block wall prevents flow from entering the site from the east. The site is higher than Menaul Boulevard to the north and to the existing Albertson Store to the west, therefore, the only offsite flows that could enter the site would be the potential from the overflow of Prospect Avenue.

The Grading Plan shows 1) existing and proposed grades indicated by spot elevations and contours at 1' and 2' intervals, 2) continuity between existing and proposed elevations, 3) the limit and character of existing improvements, and 4) the limit and character of the proposed improvements. As shown by this plan, the improvement consist of a drainage swale from the low point in Prospect Avenue through the site to Menaul Boulevard. This swale will be used to convey the potential runoff from Prospect Avenue as well as flows from the eastern one-third of the project site. The swale has a capacity in excess of 40 cfs. A 30-inch reinforced concrete pipe will be constructed along with three double 'D' inlets along the western edge of the site. Flows not conveyed by the swale will continue westward downhill where a series of depressions have been constructed. In the bottom of each depression is a double 'D' inlet. The double 'D' inlets are connected to a 30-inch reinforced concrete pipe that will flow northward and ultimately connect to the system in Menaul Boulevard via the existing 36-inch reinforced concrete pipe.

The Calculations which appear below analyze both the existing and developed conditions for the 100-year, 6-hour rainfall event. The Rational Method has been used for this analysis in accordance with the City of Albuquerque Development Process Manual, Volume II. As shown by these calculations, the proposed improvements are consistent with the drainage reports of 1974 and 1977. The pattern of runoff is consistent with the pre-design conference recap which accompanies this submittal.

CALCULATIONS

Ground Cover Information

From SCS Bernalillo County Soil Survey, Plate 32:
EtC Embudo Tijeras Complex
Hydrologic Soil Group B

Rational Method

Discharge: $Q = CiA$
where C varies
$i = P_6 (6.84) T_c^{-0.51} = 5.28$ in/hr
$P_6 = 2.5$ in (DPM Plate 22.2D-1)
$T_c = 10$ min (minimum)
A = area, acres

Volume: $V = CP_6A(1/12)$
where C varies
$P_6 = 2.5$ in (DPM Plate 22.2D-1)
A = area, sf

Existing Condition

$A_{total} = 216{,}930$ sf $= 4.98$ Ac
$A_{imp} = 0$ sf; % impervious = 0%
$C = 0.34$ (DPM Plate 22.2C-1)
$Q_{100} = CiA = 0.34\ (6.28)\ 4.98 = 8.9$ cfs
$V_{100} = CP_6A = 0.34\ (2.5)\ 216{,}930/12 = 15366$ cf

Developed Condition

$A_{total} = 216{,}930$ sf $= 4.98$ Ac
$A_{imp} = 201{,}740$ sf; % impervious = 93%
$C = 0.89$ (DPM Plate 22.2C-1)
$Q_{100} = CiA = 0.89\ (5.28)\ 4.98 = 23.4$ cfs
$V_{100} = CP_6A = 0.89\ (2.5)\ 216{,}930/12 = 40{,}222$ cf

Comparison

$\Delta Q_{100} = 23.4 - 8.9 = 14.5$ cfs (increase)
$\Delta V_{100} = 40{,}222 - 15{,}366 = 24{,}856$ cf (increase)

Capacity 30" RCP

$Q = 1.49/n\ AR^{2/3} S^{1/2}$
$= 1.49/0.015\ (4.91)\ (0.73)\ (0.045) = 16$ cfs

Inlet Capacity (low point, singel D)

$Q = AC_v\sqrt{2gh}$
where $C_v = 0.67$
$g = 32.2$ ft/sec^2
h = 1.0 ft
$A = (15\text{-}1/2")\ (35\text{-}3/8") = 548$ sq. in. $= 3.8$ sf
$Q = 3.85(0.67)\sqrt{2(32.2)(1)} = 20.7$ cfs per inlet.

RECEIVED
JAN 15 1985
HYDROLOGY SECTION

REGISTERED PROFESSIONAL ENGINEER AND LAND SURVEYOR
STATE OF NEW MEXICO
THOMAS J. MANN, JR.
3792
1/15/85

811 DALLAS N.E. · ALBUQUERQUE · NEW MEXICO · 87110
ENGINEERS

NO.	DATE	BY	REVISIONS
1	12/84	TM	CORRECT BEARINGS
2	12/84	TM	ADD NOTE FOR SIDEWALK CONNECTION

DESIGNED BY: T.T.M.
DRAWN BY: TMC
APPROVED: T.T.M.

JOB NO. 31392
DATE 9/84

GRADING & DRAINAGE PLAN
JTM SHOPPING PARKADE

H22/D1

FILE NO. L-2
SHEET 1 OF 1

AF 22460B

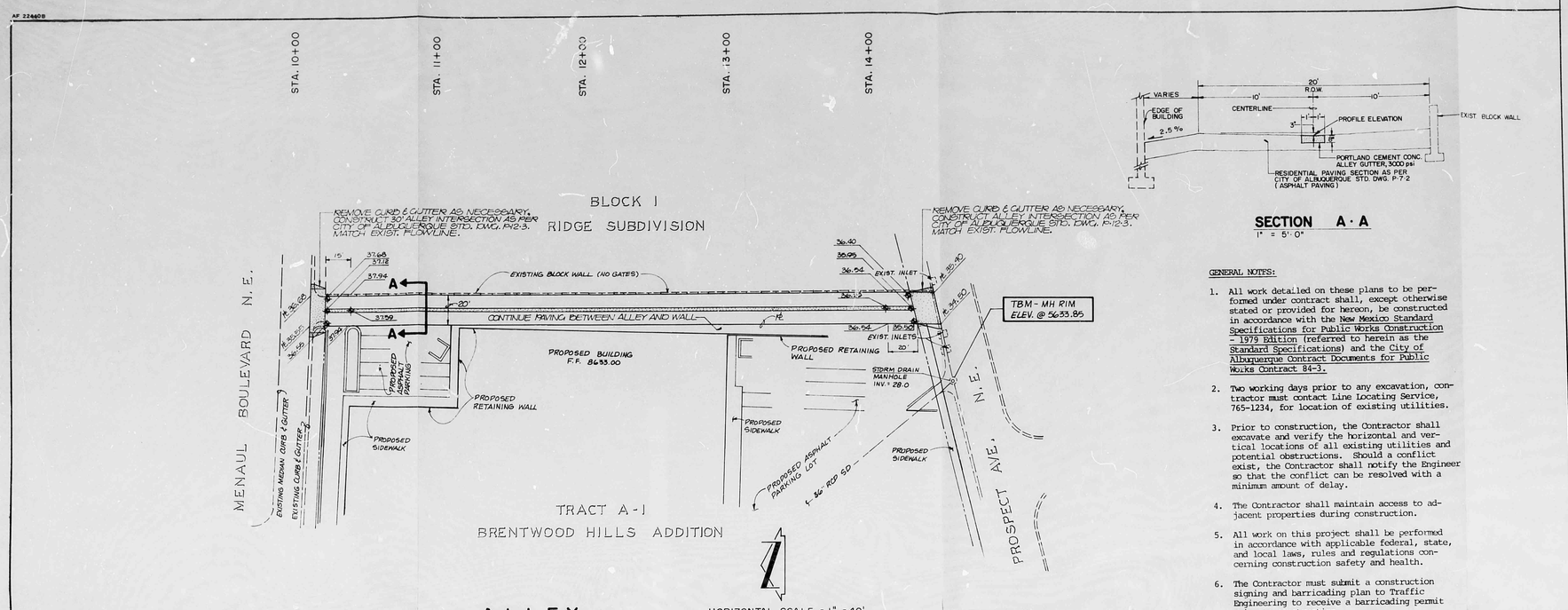

HORIZONTAL SCALE = 1" = 40'
VERTICAL SCALE = 1" = 5'

SECTION A · A

1" = 5'-0"

GENERAL NOTES:

1. All work detailed on these plans to be performed under contract shall, except otherwise stated or provided for hereon, be constructed in accordance with the New Mexico Standard Specifications for Public Works Construction - 1979 Edition (referred to herein as the Standard Specifications) and the City of Albuquerque Contract Documents for Public Works Contract 84-3.
2. Two working days prior to any excavation, contractor must contact Line Locating Service, 765-1234, for location of existing utilities.
3. Prior to construction, the Contractor shall excavate and verify the horizontal and vertical locations of all existing utilities and potential obstructions. Should a conflict exist, the Contractor shall notify the Engineer so that the conflict can be resolved with a minimum amount of delay.
4. The Contractor shall maintain access to adjacent properties during construction.
5. All work on this project shall be performed in accordance with applicable federal, state, and local laws, rules and regulations concerning construction safety and health.
6. The Contractor must submit a construction signing and barricading plan to Traffic Engineering to receive a barricading permit prior to construction.

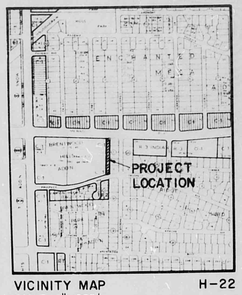

VICINITY MAP H-22
SCALE : 1"= 800'

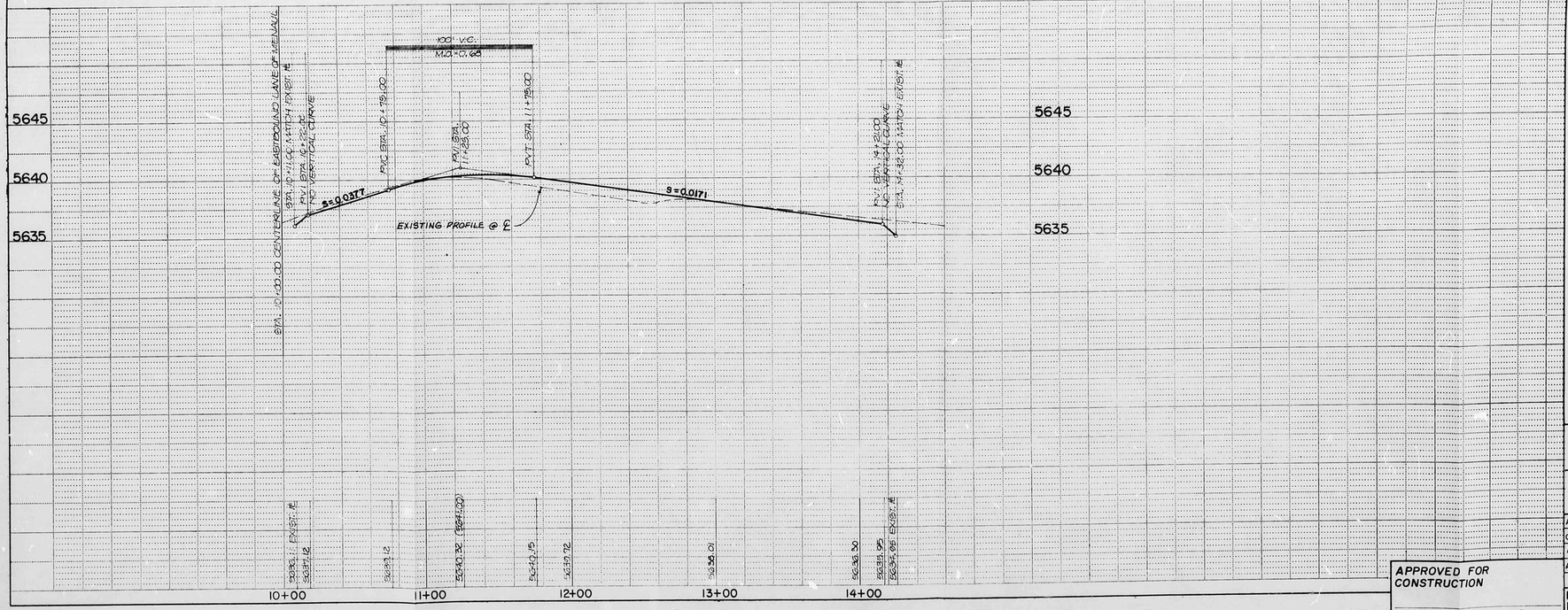

JOB NO. 31392

APPROVED FOR CONSTRUCTION

CITY ENGINEER DATE

SURVEY INFORMATION
FIELD NOTES

NO.	BY	DATE

BENCH MARKS
CITY OF ALBUQUERQUE BRASS CAP NO. 2-H21A
LOCATED IN SOUTH MEDIAN AT MENAUL AND JUAN TABO. ELEVATION = 5603.03

TEMPORARY BENCH MARK - MANHOLE RIM AT SOUTHEAST CORNER OF SITE.
ELEVATION = 5633.85

AS BUILT INFORMATION
CONTRACTOR — DATE
WORK DONE BY — DATE
INSPECTOR'S — DATE
FIELD LOCATION BY — DATE
DRAWING CORRECTED BY — DATE
MICRO-FILM INFORMATION
RECORDED BY — DATE
NO.

ENGINEER'S SEAL
REGISTERED PROFESSIONAL ENGINEER AND LAND SURVEYOR
THOMAS MANCINI
3792
STATE OF NEW MEXICO

NO.	DATE	REMARKS	BY

RECEIVED
JAN 15 1985
HYDROLOGY SECTION

BRADLEY/BOURLAND/INC.
811 DALLAS N.E. - ALBUQUERQUE - NEW MEXICO - 87110
ENGINEERS

CITY OF ALBUQUERQUE
MUNICIPAL DEVELOPMENT DEPARTMENT
ENGINEERING DIVISION

TITLE: ALLEY GRADES FOR JTM SHOPPING PARKADE MENAUL BLVD.,N.E. TO PROSPECT AVE. N.E.

APPROVALS	ENGINEER	DATE	APPROVALS	ENGINEER	DATE
City Engineer			Liquid Waste		
A.C.E.-Design			Traffic		
A.C.E.-Hydrology			Water		

DRAWING NO. 2273 MAP NO. H-22 SHEET 1 OF 1

H22/81

CONSULTANTS :

MECHANICAL
MCKELLIP ENGINEERING
4205 EMERALD
BOISE, ID 83706
(208) 336 - 1116

ELECTRICAL
WILLMORTH ENGINEERING
2316 N COLE RD
BOISE ID 83704
(208) 376-4673

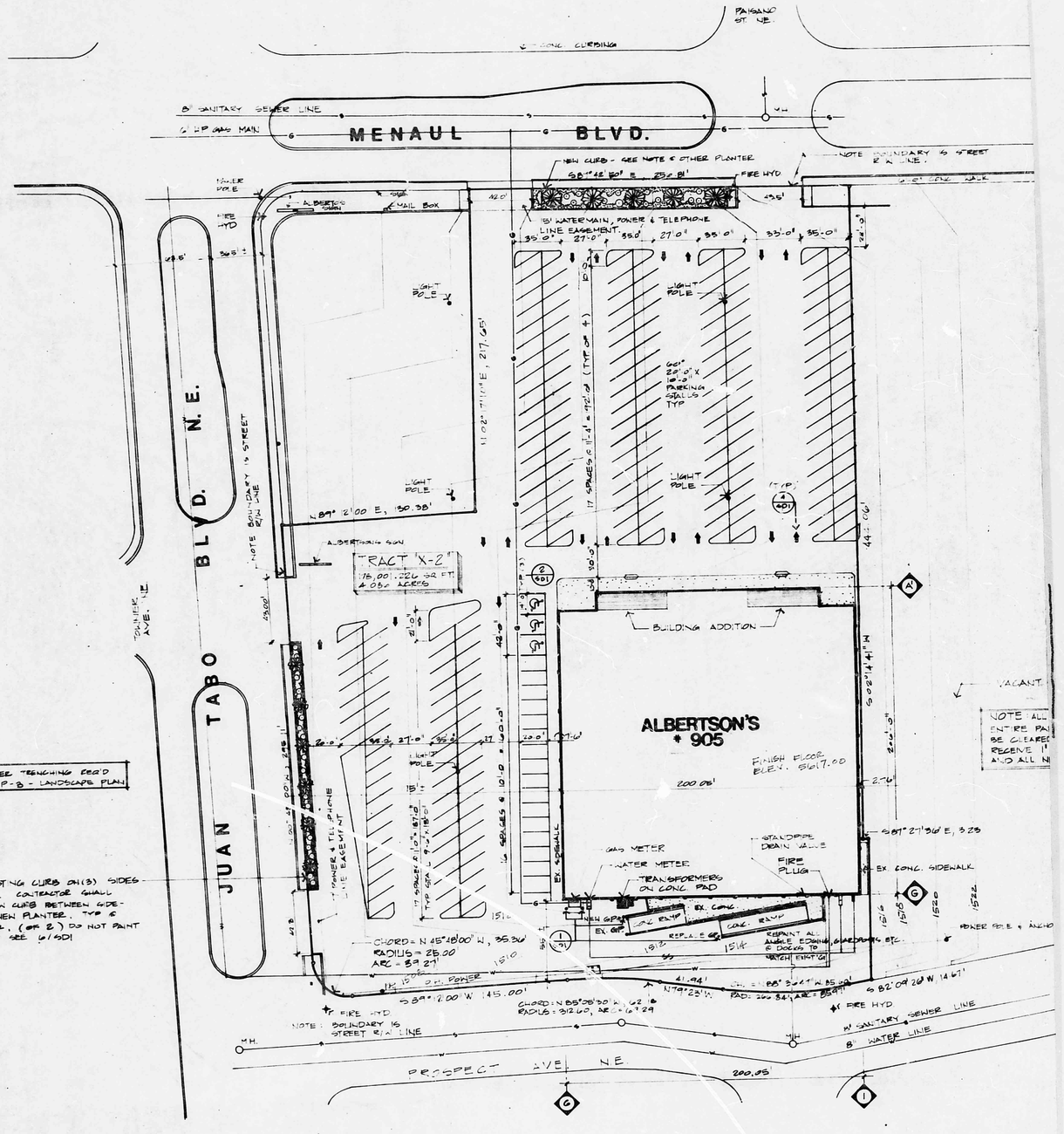

SITE PLAN
SCALE: 1" = 40'-0"

PLANTING SCHEDULE

SYMBOL	COMMON NAME	SIZE	QTY.	REMARKS
	JAPANESE BLACK PINE	5-6'	11	MATURE EVERGREEN TO 35' SEE 9/6D-1
	TAM JUNIPER	5 GAL	40	LOW GROWING SHRUBS TO 4'
	HONEYSUCKLE	-	2700 ±	GROUND COVER
	BARK MULCH - COVER PLANTERS AFTER COMPLETION OF PLANTING.			

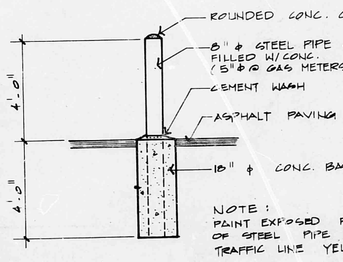

1/SD1 GUARD POST DETAIL
SCALE: 3/8" = 1'-0"

IDAHO BLUEPRINT & SUP. CO. INC. - BOISE, IDAHO

THIS MICROIMAGE IS THE BEST POSSIBLE REPRODUCTION DUE TO THE POOR QUALITY OF THE ORIGINAL DOCUMENT

PLAN SHOT IN TWO SECTIONS.

LANDSCAPING NOTES -

1. Install new landscaping as per specs and schedule.
2. Suitable soil preparation is required - see Specifications.
3. All areas shown to receive new plants shall be provided with an automatic sprinkler irrigation system as specified and detailed. RE: Sheet P-3 for system details.
4. See Specifications for contractor's landscaping guarantee period.
5. Install new curb as shown @ planters.

SITE PLAN NOTES

1. Unless otherwise noted items noted or shown to be removed become the contractor's property and shall be disposed of properly - see Specifications.
2. All existing site development shall be protected from damage during construction - see Specifications.
3. The following areas are to receive (2) coats traffic yellow paint: new or existing sidewalk curbs associated w/vehicular traffic; new or existing curbs; 4" traffic stall striping as indicated, standard D.O.T. handicapped symbols at handicapped stalls; traffic directional arrows as indicated; 10" high stenciled lettering as indicated; existing or new guard posts and sidewalk entry ramps @ front of store as detailed.
4. It is the contractor's responsibility to verify locations of and protect from damage all existing utility lines, meters, manholes, etc. whether indicated on the contract documents or not.
5. Remove all weeds from site and around perimeter site perimeter and treat w/Simazine 80 W. (Do not treat planter areas).
6. Clear parking lot of gravel as specified and apply 1" asphalt lift.
7. Install new guardposts where indicated.

INDEX TO DRAWINGS

SD-1	Site Plan, Details, Index to Drawings
D-1	Demolition Plan, Notes
FA-1	Foundation Plan, Notes
SA-1	Framing Plan, Details, Notes
SA-2	Wall Sections, Details
SA-3	Wall Sections, Details
A-1	Floor Plan, Details
A-2	Exterior Elevations, Notes
A-3	Roof Plan, Details, Notes
A-4	Door Schedule, Door & Window Details
A-5	Floor Covering Plan, Details, Notes
A-6	Reflected Ceiling Plan, Details, Notes
A-7	Interior Elevations, Finish Narrative
A-8	Specifications
A-9	Specifications
F-1	Fixture Plan
E-1	Lighting Plan
E-2	Power Plan
E-3	Refrigeration, H.V.A.C.
E-4	Schedules, Details
E-5	Single Line Diagrams
E-6	Panel Schedules
E-7	Specifications
R-1	Refrigeration Schedule
R-2	Refrigeration Plan
R-3	Details, Specifications
P-1	Plumbing Plan
P-2	Plumbing Details, Fixture Schedule
P-3	Landscape Plan, Details, Specifications
P-4	Plumbing Specifications
AC-1	Air Conditioning Plan
AC-2	Air Conditioning-Schematics, Schedule & Details
AC-3	Specifications

THIS APPROVAL IS FOR THE PROPOSED INTERIOR REMODEL AND FOR ≤1000 ADDITION. THIS APPROVAL IS NOT FOR ANY GRADING. ~~[illegible]~~

REVISIONS

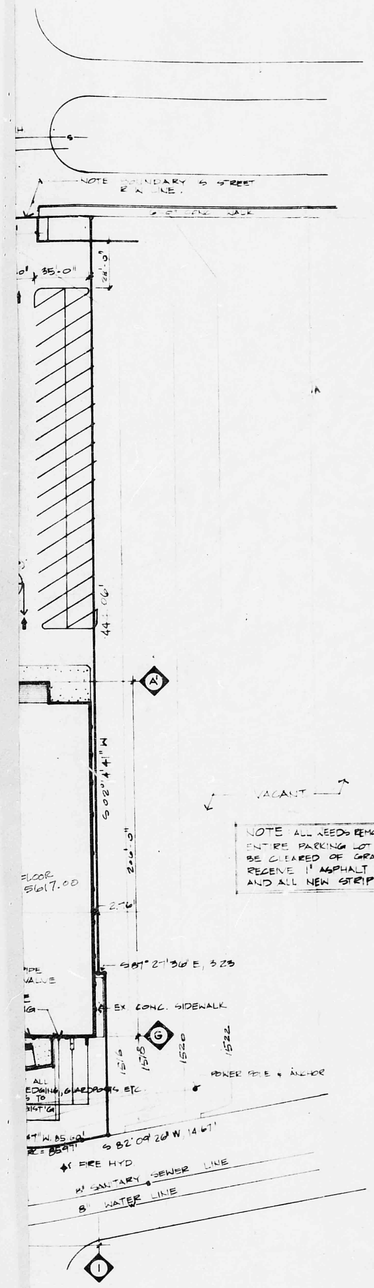

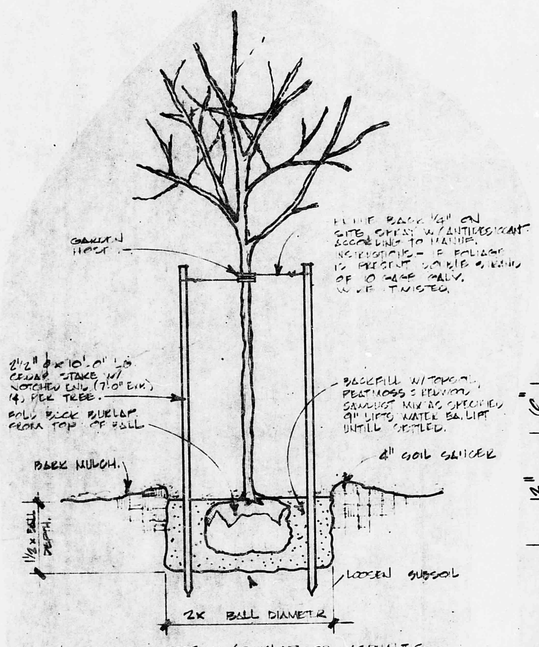

NOTE: WRAP TREE W/ BURLAP OR ASPHALT & TRIPLE KRAFT TREE WRAP.

5 SD1 TREE PLANTING DETAIL
SCALE: ½" = 1'-0"

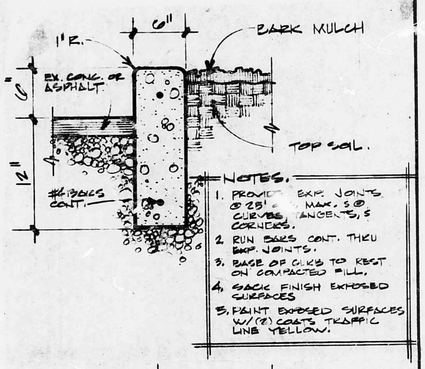

6 SD1 PLANTER CURB
SCALE: 1½" = 1'-0"

N

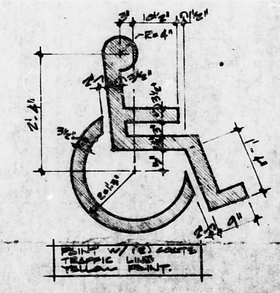

8 SD1 HANDICAPPED PARK'G LOGO
SCALE: 3/4" = 1'-0"

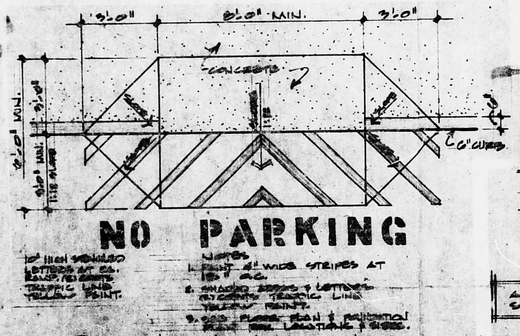

ENTRANCE APRON
SCALE: 3/8" = 1'-0"

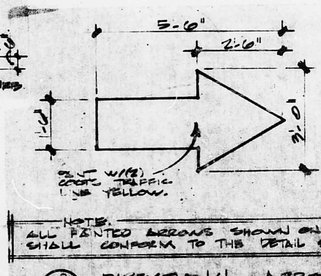

NOTE:
ALL PAINTED ARROWS SHOWN ON SITE PLAN SHALL CONFORM TO THE DETAIL SHOWN ABOVE.

DIRECTIONAL ARROW.
SCALE: 1/2" = 1'-0"

WENDELL E. HORNECKER, A.I.A.
ARCHITECT
250 PARKCENTER BLVD
BOISE, IDAHO 83726
(208) 385-6431

A PROJECT FOR
Albertsons
POST OFFICE BOX 20
BOISE, IDAHO 83726
(208) 344-7441

NAME
remodel for:
ALBERTSONS, INC.
ADDRESS
2200 JUAN TABO BLVD.
ALBUQUERQUE, NEW MEXICO
"JUAN TABO & MENAUL"
SHEET TITLE
SITE PLAN, DETAILS, INDEX TO DRAWINGS
JOB NO.
905

DRAWN BY LR
CHECKED BY
DATE 9/17/82
SHEET OF 33
SHEET NO.
SD-1

Jacob A. Vigil
Consulting Engineers

SUITE 1206
FIRST NATIONAL BANK
BUILDING - EAST
ALBUQUERQUE
NEW MEXICO, 87108
(505) 256-5186

REVISIONS

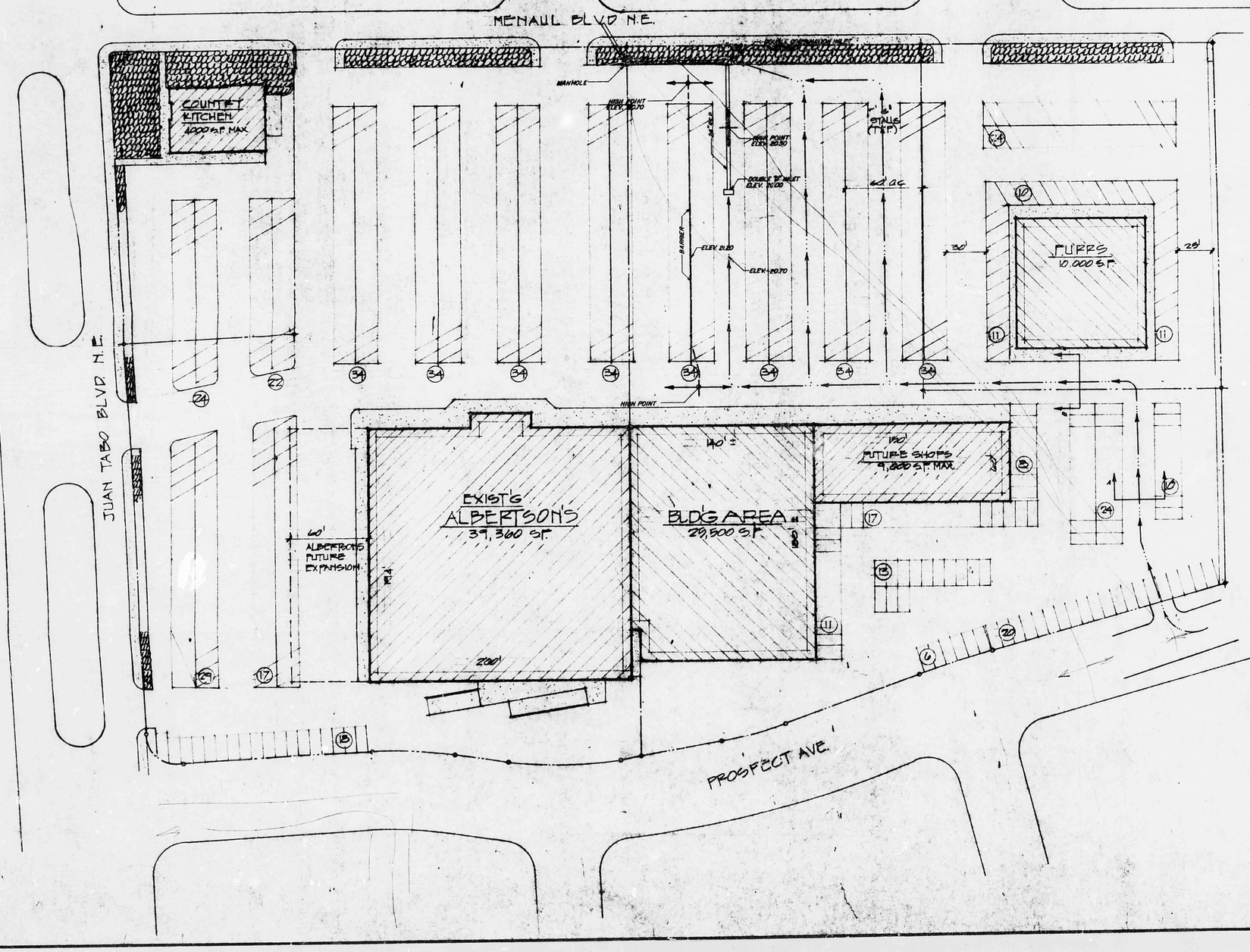

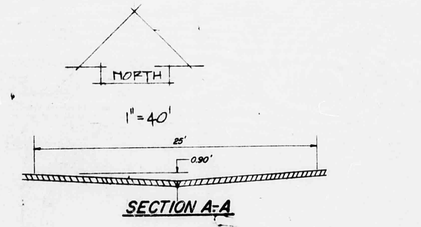

SECTION A-A

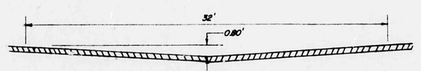

SCETION B-B

SUMMARY

LAND AREA	424,754
BUILDING AREA	99,500
LAND TO BUILDING RATIO	3.3 TO 1
NO CARPARKS	547

Albertsons

PROJECT
PRELIMINARY
SITE PLAN
FOR
S.E.C. JUAN TABO & MENAUL
ALBUQUERQUE
NEW MEXICO

STORE NO.
836

DRAWN BY: S R F
CHECKED BY:
DATE: 2-18-71
SHEET 1 OF 1
NO.

PLATE NO. 1

Jacob A. Vigil
Consulting Engineers

SUITE 1205
FIRST NATIONAL BANK
BUILDING - EAST
ALBUQUERQUE,
NEW MEXICO 87108
(505) 255-9126

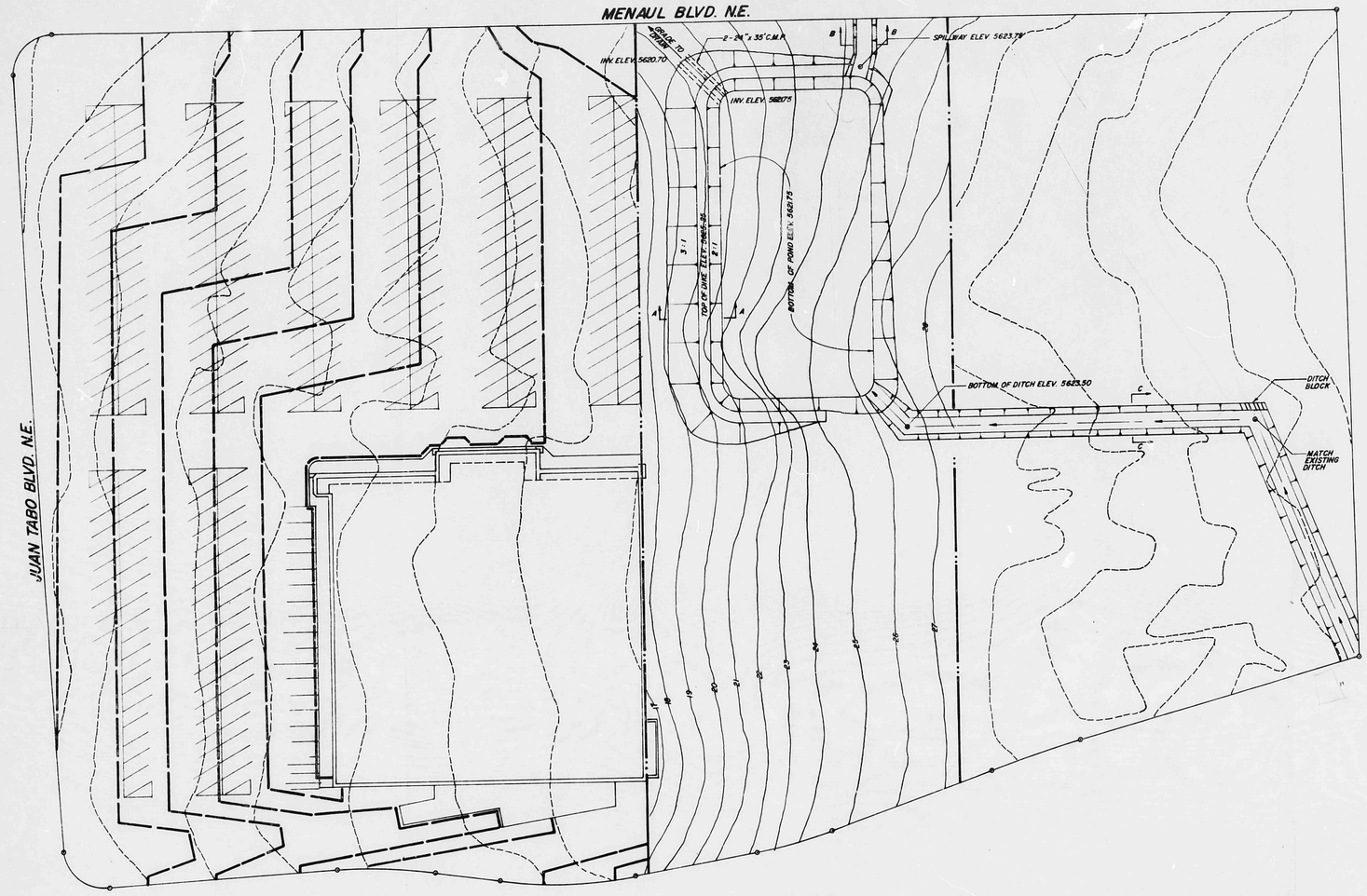

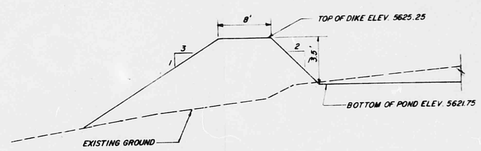

TYPICAL DIKE
SECTION A-A

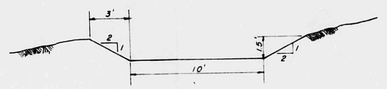

TYPICAL SPILLWAY
SECTION B-B

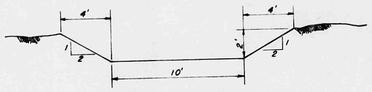

TYPICAL DITCH
SECTION C-C

ALBERTSONS TRACT

PLATE NO. 2