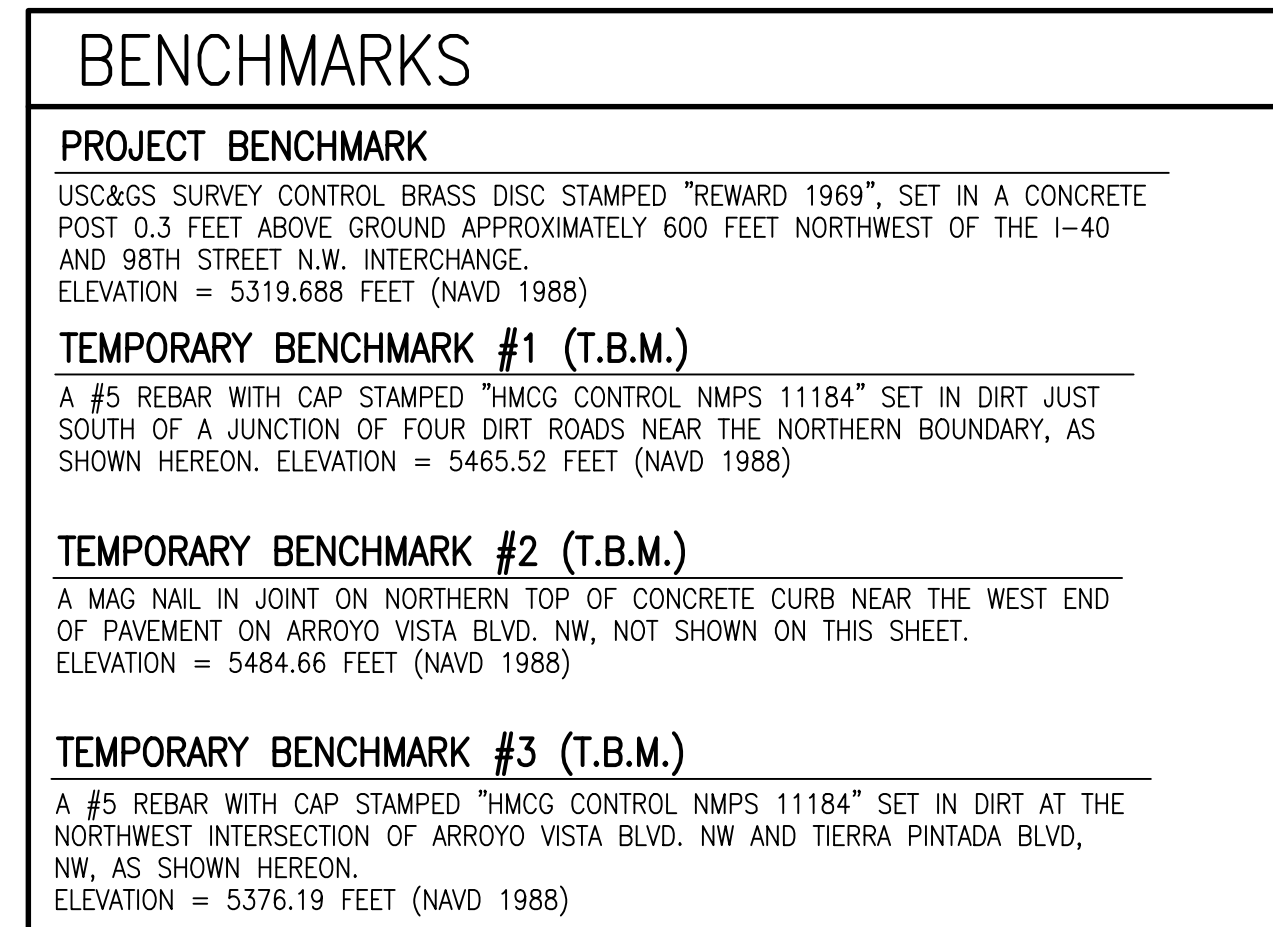


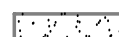
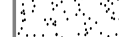


TRACT
N-2-D-1



LEGEND

- | | |
|---|--------------------------------|
|  | PROPOSED ASPHALT PAVING |
|  | PROPOSED CONCRETE |
|  | PROPOSED AGGREGATE BASE COURSE |
|  | PROPOSED COBBLES |

 SURVEY NOTE:

- THIS IS NOT A BOUNDARY SURVEY; DATA IS SHOWN FOR ORIENTATION ONLY.
THE BOUNDARY, TOPOGRAPHIC & UTILITY SURVEY INFORMATION DEPICTED BY
THIS PLAN IS BASED UPON THE BOUNDARY, TOPOGRAPHIC AND UTILITY
SURVEY PREPARED BY HIGH MESA CONSULTING GROUP, NMP5 11184, DATED
01/08/2016 (2014.181.9). ITALICIZED BOUNDARY INFORMATION DEPICTED BY
THIS PLAN IS BASED UPON PLAT OF PLUTE @ MIREHAVEN PHASE 2A
PREPARED BY BOHANNAN HUSTON, NMP5 16469, RECORDED 05/20/2016