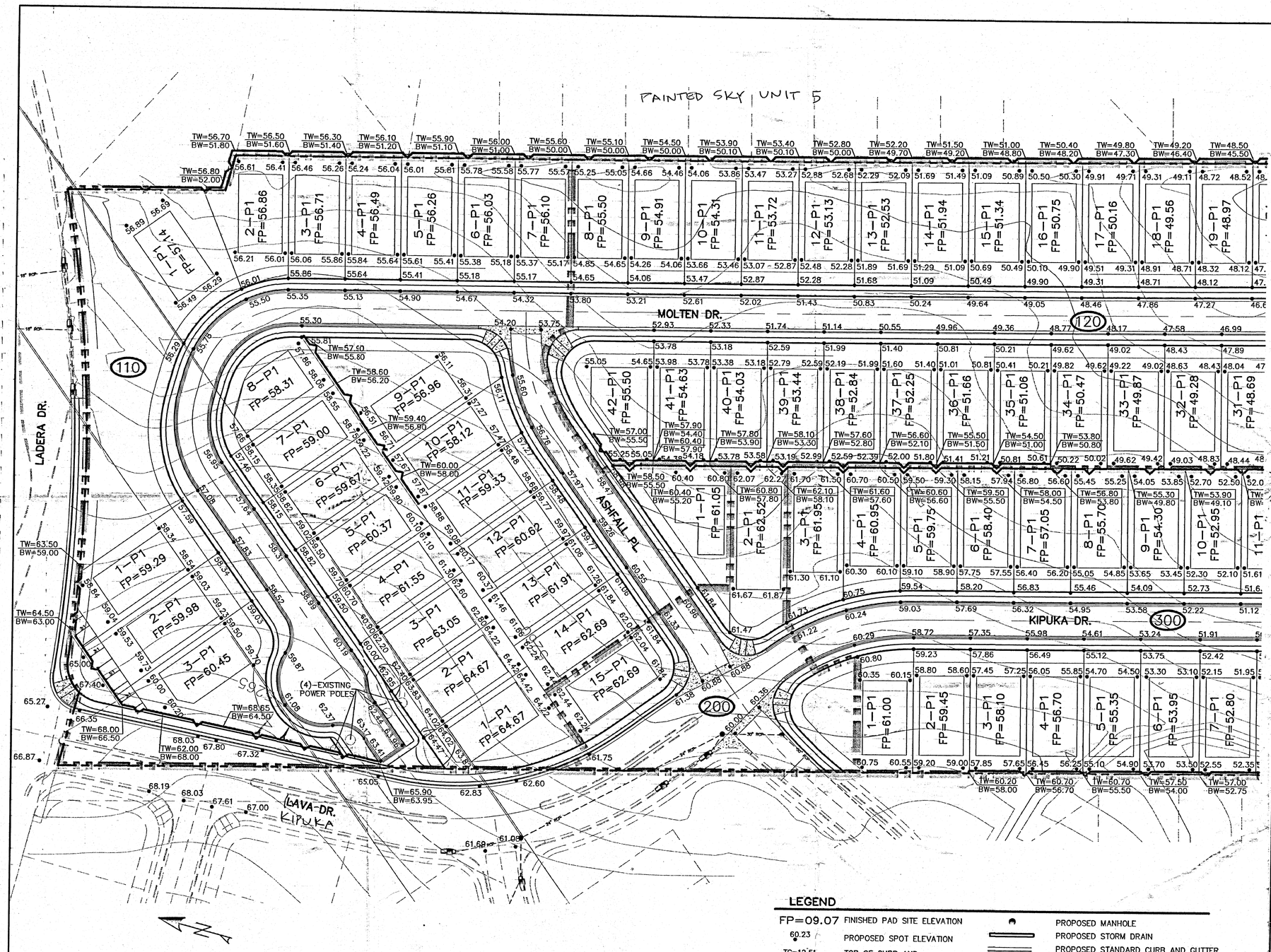

SEE SHEET 2

NOTE:
SEE SHEET 3 FOR VICINITY MAP AND DETAILS

LEGEND

FP=09.07	FINISHED PAD SITE ELEVATION
60.23	PROPOSED SPOT ELEVATION
TC=12.51 / FL=11.84	TOP OF CURB AND FLOWLINE ELEVATIONS
	EXISTING MAJOR CONTOUR
	EXISTING MINOR CONTOUR
	PROPOSED RETAINING WALL
100	PROPOSED BASIN NUMBER
	PROPOSED MANHOLE
	PROPOSED STORM DRAIN
	PROPOSED STANDARD CURB AND GUTTER
	PROPOSED MOUNTABLE CURB AND GUTTER
	PROPOSED BASIN BOUNDARY
	PROPOSED INLET
	PROPOSED WHEEL CHAIR RAMPS

AS BUILT INFORMATION
CONTRACTOR
WORK STAKED BY — DATE
WORK INSPECTED BY — DATE
ACCEPTANCE — DATE
FIELD VERIFICATION BY — DATE
DRAWINGS CORRECTED BY — DATE
MICRO-FILM INFORMATION
RECORDED BY — DATE
NO.

BENCH MARK
NGS MONUMENT "REWARD"
X= 350994.85 Y=1487301.42
Ground to Grid Factor:
0.99967114
$\Delta\alpha$= -00° 17' 11"
NMSP CENTRAL ZONE
NAD 1927

SURVEY INFORMATION
FIELD NOTES

NO.	BY	DATE

ENGINEER'S SEAL
REGISTERED PROFESSIONAL ENGINEER
DAVID B. THOMPSON
No. 9337
STATE OF NEW MEXICO

NO.	DATE	REMARKS	BY

DESIGN
DESIGNED BY DBT — DATE :
DRAWN BY DEM — DATE :
CHECKED BY DBT — DATE :

Thompson Engineering Consultants, Inc.
tecnm@yahoo.com
4800 JUAN TABO NE. SUITE C PHONE: (505) 271-2199
ALBUQUERQUE, NEW MEXICO 87111 FAX: (505) 237-8422

CITY OF ALBUQUERQUE
PUBLIC WORKS DEPARTMENT
TRANSPORTATION DEVELOPMENT

GRADING PLAN
SUNDORO UNIT 8

DESIGN REVIEW COMMITTEE	CITY ENGINEER APPROVAL		MO./DAY/YR.	MO./DAY/YR.

City Project No.	Zone Map No.	Sheet	Of
XXXX.XX	J-9-Z	1	4

Z:\PROJECTS\LINDBORG-HAHN\SUNDORO-8\PLANSET\G&D.DWG 3-3-05 8:53:24 am EST

SEE SHEET 1

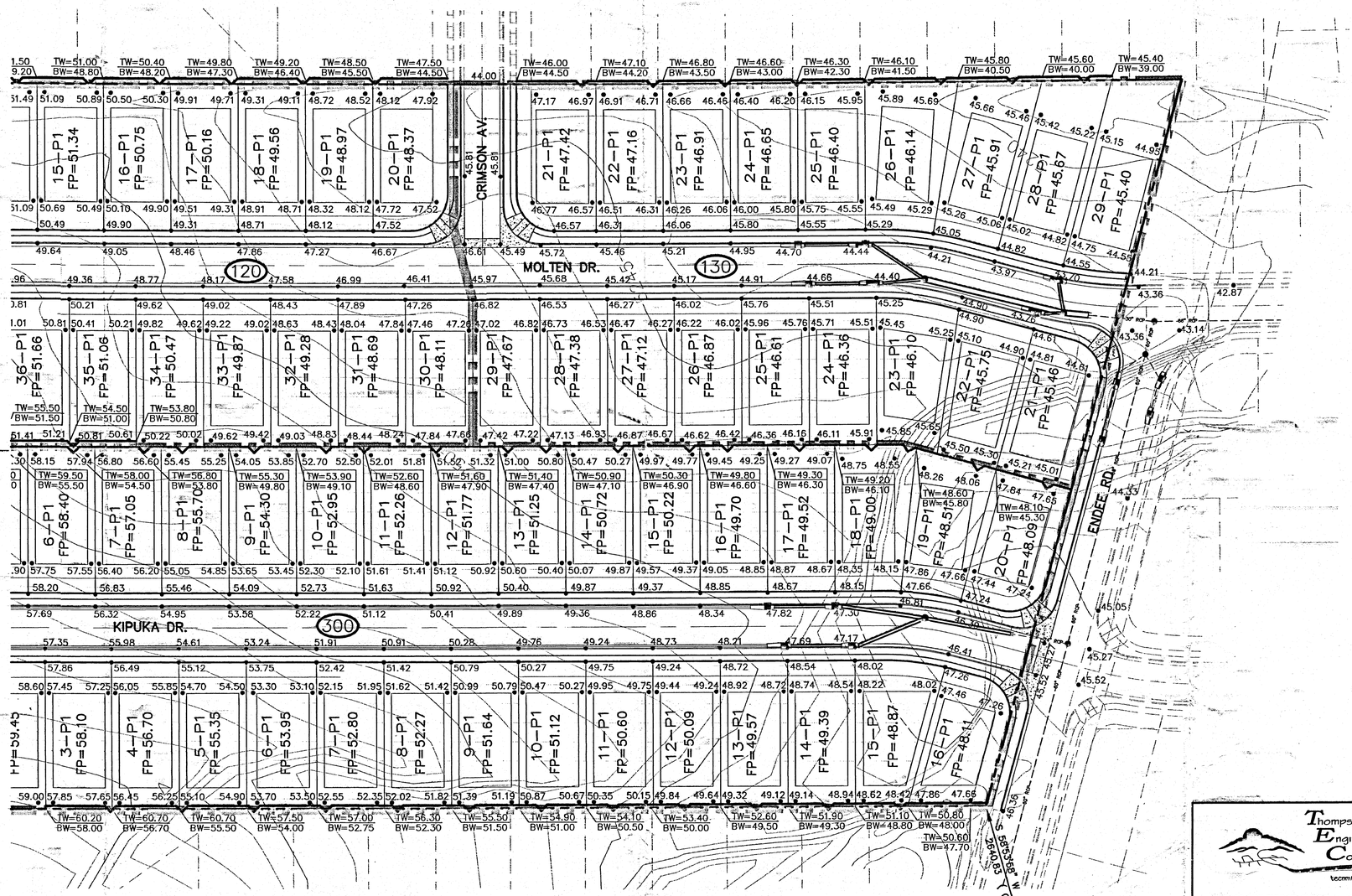

LEGEND

FP=09.07	FINISHED PAD SITE ELEVATION
60.23	PROPOSED SPOT ELEVATION
TC=12.51 / FL=11.84	TOP OF CURB AND FLOWLINE ELEVATIONS
	EXISTING MAJOR CONTOUR
	EXISTING MINOR CONTOUR
	PROPOSED RETAINING WALL
100	PROPOSED BASIN NUMBER
	PROPOSED MANHOLE
	PROPOSED STORM DRAIN
	PROPOSED STANDARD CURB AND GUTTER
	PROPOSED MOUNTABLE CURB AND GUTTER
	PROPOSED BASIN BOUNDARY
	PROPOSED INLET
	PROPOSED WHEEL CHAIR RAMPS

NOTE:
SEE SHEET 3 FOR VICINITY MAP AND DETAILS

GRAPHIC SCALE
40 0 20 40 80 160
(IN FEET)
1 inch = 40 ft.

NGS MONUMENT "REWARD"
x = 350994.85
y = 1487301.42
Ground to Grid Factor:
0.99967114
$\Delta\alpha$ = -00° 17' 11"
NMSP CENTRAL ZONE
NAD 1927

AS BUILT INFORMATION

CONTRACTOR	
WORK STAKED BY	DATE
INSPECTOR'S ACCEPTANCE BY	DATE
FIELD VERIFICATION BY	DATE
DRAWINGS CORRECTED BY	DATE
MICRO-FILM INFORMATION	
RECORDED BY	DATE
NO.	

BENCH MARK
NGS MONUMENT "REWARD"
x= 350994.85 Y=1487301.42
Ground to Grid Factor:
0.99967114
$\Delta\alpha$= -00° 17' 11"
NMSP CENTRAL ZONE
NAD 1927

SURVEY INFORMATION

FIELD NOTES		
NO.	BY	DATE

ENGINEER'S SEAL
DAVID A. THOMPSON NEW MEXICO REGISTERED PROFESSIONAL ENGINEER 9877

NO.	DATE	REMARKS	BY

DESIGN
DESIGNED BY DBT DATE :
DRAWN BY DEM DATE :
CHECKED BY DBT DATE :

Thompson Engineering Consultants, Inc.
tecnm@yahoo.com
4800 JUAN TABO NE. SUITE C PHONE: (505) 271-2199
ALBUQUERQUE, NEW MEXICO 87111 FAX: (505) 237-8422

CITY OF ALBUQUERQUE
PUBLIC WORKS DEPARTMENT
TRANSPORTATION DEVELOPMENT

GRADING PLAN
SUNDORO UNIT 8

DESIGN REVIEW COMMITTEE	CITY ENGINEER APPROVAL		MO./DAY/YR.	MO./DAY/YR.

City Project No.	Zone Map No.	Sheet	Of
XXXX.XX	J-9-Z	2	4

Z:\PROJECTS\LINDBORG-HAHN\SUNDORO-8\PLANSET\G&D.DWG 3-3-05 8:53:24 am EST

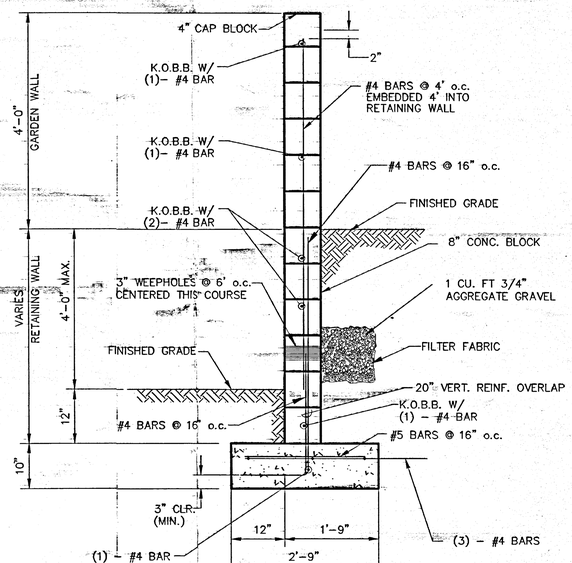

TYPICAL RETAINING WALL
W/GARDEN WALL EXTENSION
NTS

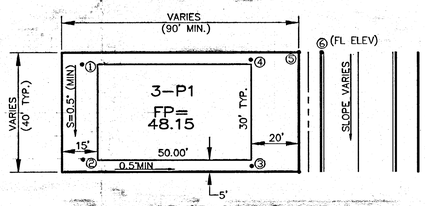

TYPICAL LOT GRADING PLAN
NO SCALE

TO SET SPOT ① – SUBTRACT 0.25' FROM THE PAD ELEV.
TO SET SPOT ② – SUBTRACT 0.2' FROM SPOT ①
TO SET SPOTS ③ & ④ – SUBTRACT 0.4' FROM SPOTS ② & ① RESPECTIVELY
TO SET SPOT ⑤ – MULTIPLY D1 BY 2.0%, ADD CURB HEIGHT, AND ADD TO SPOT

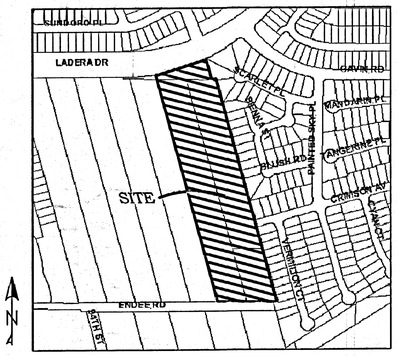

VICINITY MAP : J-9-Z

APPROVED FOR ROUGH GRADING

SIGNATURE DATE

Thompson Engineering Consultants, Inc.
tecnm@yahoo.com
4800 JUAN TABO NE, SUITE C PHONE: (505) 271-2199
ALBUQUERQUE, NEW MEXICO 87111 FAX: (505) 237-8422

CITY OF ALBUQUERQUE
PUBLIC WORKS DEPARTMENT
TRANSPORTATION DEVELOPMENT

GRADING PLAN
SUNDORO UNIT 8

DESIGN REVIEW COMMITTEE	CITY ENGINEER APPROVAL		MO./DAY/YR.	MO./DAY/YR.

City Project No.	Zone Map No.	Sheet	Of
XXXX.XX	J-9-Z	3	4

ENGINEER'S SEAL

AS BUILT INFORMATION
CONTRACTOR
WORK STAKED BY DATE
INSPECTOR'S ACCEPTANCE BY DATE
FIELD VERIFICATION BY DATE
DRAWINGS CORRECTED BY DATE
MICRO-FILM INFORMATION
RECORDED BY DATE
NO.

BENCH MARK
NGS MONUMENT "REWARD"
x= 350994.85 Y=1487301.42
Ground to Grid Factor:
0.99967114
$\Delta\alpha$= -00° 17' 11"
NMSP CENTRAL ZONE
NAD 1927

SURVEY INFORMATION
FIELD NOTES

NO.	BY	DATE

NO.	DATE	REMARKS	BY

DESIGN
DESIGNED BY DBT DATE :
DRAWN BY DEM DATE :
CHECKED BY DBT DATE :

Z:\PROJECTS\LINDBORG-HAHN\SUNDORO-8\PLANSET\G&D.DWG 3-3-05 8:53:24 am EST

LEGAL DESCRIPTION

TRACTS 1 & 2, GURULE ESTATES
LOTS 24 & 25, TOWN OF ATRISCO GRANT
TRACT B, PAINTED SKY UNIT 1

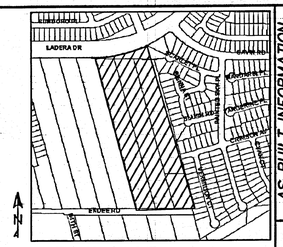

VICINITY MAP : J-9-Z

LEGEND

- PROPOSED 6' SD MANHOLE
- PROPOSED RCP STORM DRAIN
- PROPOSED STANDARD CURB AND GUTTER
- PROPOSED MOUNTABLE CURB AND GUTTER
- PROPOSED WHEEL CHAIR RAMPS
- PROPOSED BASIN BOUNDARY
- TYPE 'C' INLET (SINGLE)
- PROPOSED RETAINING WALL
- 100 — PROPOSED BASIN NUMBER
- PROPOSED FLOW ARROW

GRAPHIC SCALE

60 0 30 60 120 240

(IN FEET)
1 inch = 60 ft.

AS BUILT INFORMATION

CONTRACTOR
WORK STAKED BY — DATE
INSPECTOR'S ACCEPTANCE BY — DATE
FIELD VERIFICATION BY — DATE
DRAWINGS CORRECTED BY — DATE

MICRO-FILM INFORMATION

RECORDED BY: DATE
NO.

BENCH MARK

SURVEY INFORMATION

FIELD NOTES

NO.	BY	DATE

ENGINEER'S SEAL

NO.	DATE	REMARKS	BY

DESIGN

DESIGNED BY DBT — DATE :
DRAWN BY DEM — DATE :
CHECKED BY DBT — DATE :

Thompson Engineering Consultants, Inc.
tecnm@yahoo.com
4800 JUAN TABO NE. SUITE C PHONE: (505) 271-2199
ALBUQUERQUE, NEW MEXICO 87111 FAX: (505) 237-8422

CITY OF ALBUQUERQUE
PUBLIC WORKS DEPARTMENT
TRANSPORTATION DEVELOPMENT

DRAINAGE PLAN
SUNDORO UNIT 8

DESIGN REVIEW COMMITTEE	CITY ENGINEER APPROVAL		MO./DAY/YR.	MO./DAY/YR.

City Project No.	Zone Map No.	Sheet	Of
XXXX.XX	J-9-Z	4	4

Z:\PROJECTS\LINDBORG-HAHN\SUNDORO-8\PLANSET\BASIN.DWG 3-1-05 11:15:47 am EST

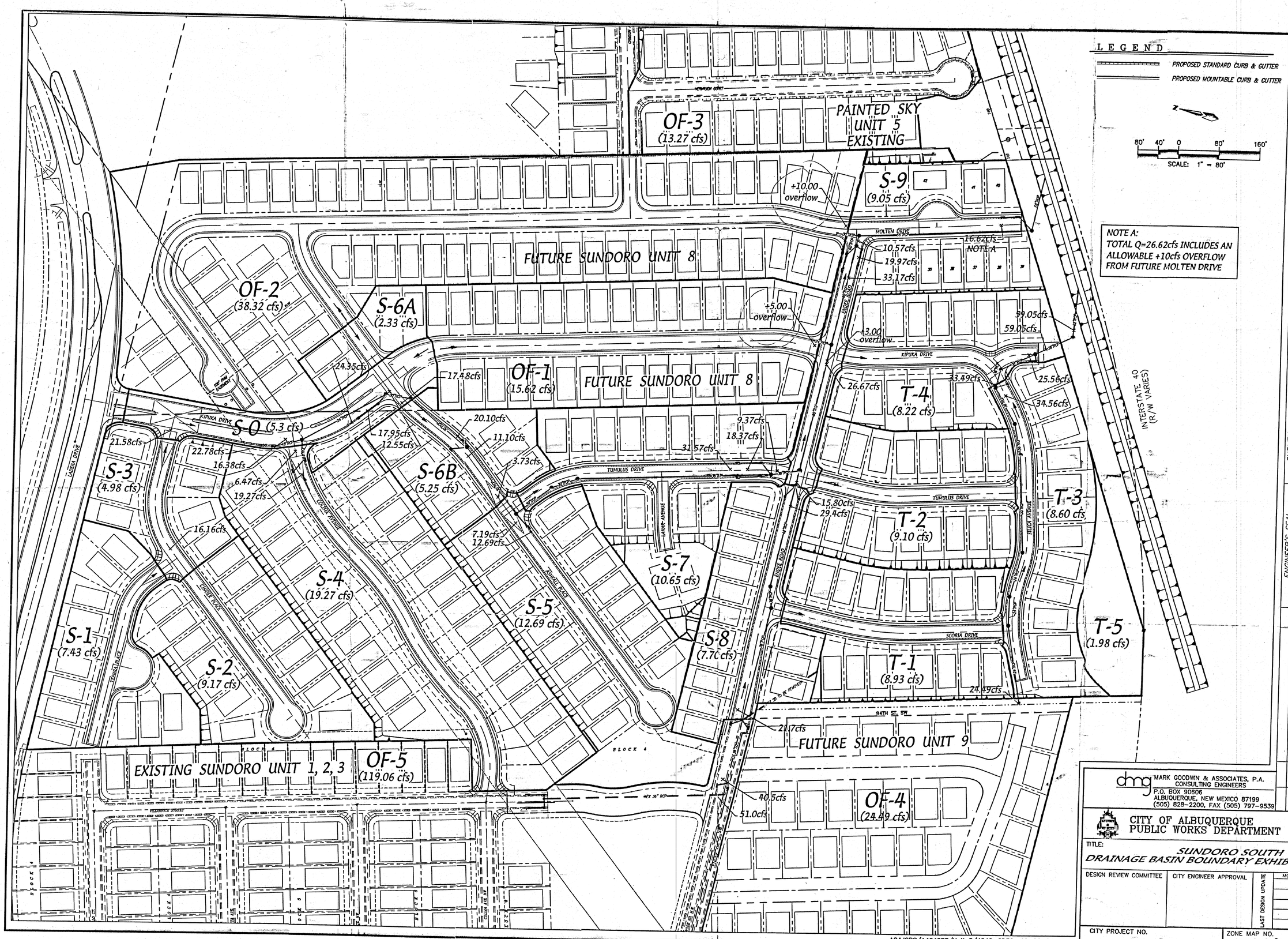

AS BUILT INFORMATION

CONTRACTOR		DATE
WORK STAKED BY		
INSPECTOR'S ACCEPTANCE BY		DATE
FIELD VERIFICATION BY		DATE
DRAWINGS CORRECTED BY		DATE

MICRO-FILM INFORMATION

RECORDED BY	DATE
NO.	

BENCH MARKS

SURVEY INFORMATION

FIELD NOTES		
NO.	BY	DATE

ENGINEER'S SEAL

DUANE HOELZER NEW MEXICO 15987 REGISTERED PROFESSIONAL ENGINEER

10/28/04

NO.	DATE	REMARKS	BY
		REVISIONS	

DESIGN		
DESIGNED BY	DLH	DATE 10/04
DRAWN BY	TAS	DATE 10/04
CHECKED BY	DMG	DATE 10/04

dmg MARK GOODWIN & ASSOCIATES, P.A.
CONSULTING ENGINEERS
P.O. BOX 90606
ALBUQUERQUE, NEW MEXICO 87199
(505) 828-2200, FAX (505) 797-9539

CITY OF ALBUQUERQUE
PUBLIC WORKS DEPARTMENT

TITLE:
SUNDORO SOUTH
DRAINAGE BASIN BOUNDARY EXHIBIT (ULTIMATE)

DESIGN REVIEW COMMITTEE	CITY ENGINEER APPROVAL	LAST DESIGN UPDATE	MO./DAY/YR.	MO./DAY/YR.

CITY PROJECT NO.	ZONE MAP NO.	SHEET	OF
-	J-8/9	1	1

A04JOBS/A4046SS/Unit 5/4046-GD50 10-28-04 TAS

APPROVED FOR ROUGH GRADING

SIGNATURE DATE

SEE SHEET 3

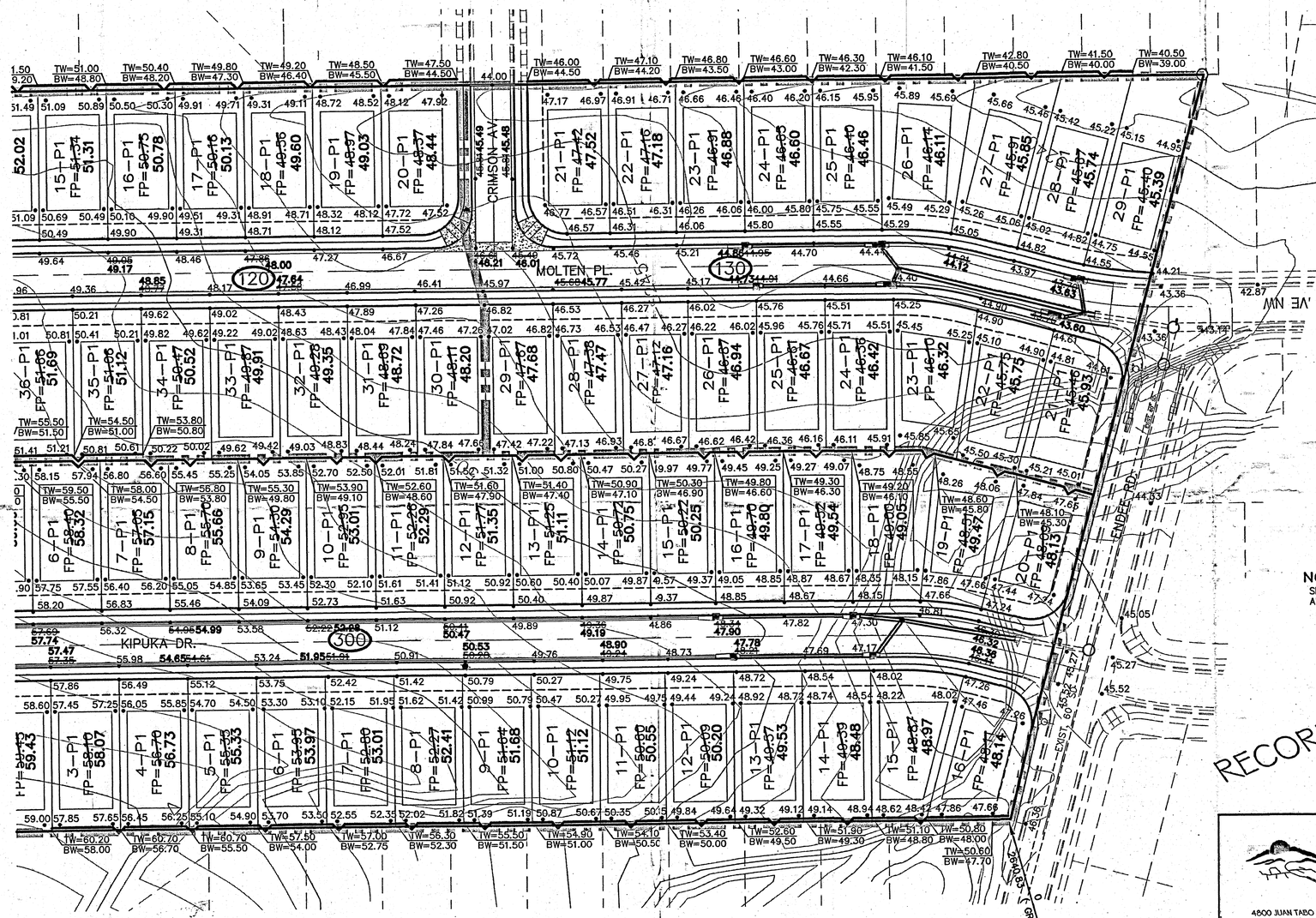

RECORD DRAWING

NOTE:
SEE SHEET 3 FOR VICINITY MAP AND DETAILS

LEGEND

FP=09.07	FINISHED PAD SITE ELEVATION
60.23	PROPOSED SPOT ELEVATION
TC=12.51 FL=11.84	TOP OF CURB AND FLOWLINE ELEVATIONS
	EXISTING MAJOR CONTOUR
	EXISTING MINOR CONTOUR
	PROPOSED RETAINING WALL
100	PROPOSED BASIN NUMBER
	PROPOSED MANHOLE
	PROPOSED STORM DRAIN
	PROPOSED STANDARD CURB AND GUTTER
	PROPOSED MOUNTABLE CURB AND GUTTER
	PROPOSED BASIN BOUNDARY
	PROPOSED INLET
	PROPOSED WHEEL CHAIR RAMPS

FINISHED PAD CERTIFICATION :
I, DAVID B. THOMPSON, NMPE 9677, OF THE FIRM THOMPSON ENGINEERING CONSULTANTS, INC., HEREBY CERTIFY THAT THIS PROJECT HAS BEEN GRADED AND WILL DRAIN ARE IN SUBSTANTIAL COMPLIANCE WITH AND IN ACCORDANCE WITH THE DESIGN INTENT OF THE APPROVED PLAN DATED 3/3/05. THE RECORD INFORMATION EDITED ONTO THE ORIGINAL DESIGN DOCUMENT HAS BEEN OBTAINED BY RUSS P. HUGG, NMPS 9750, OF THE FIRM SURV TEK, INC. I FURTHER CERTIFY THAT I HAVE PERSONALLY VISITED THE PROJECT SITE ON OCTOBER 15, 2006 AND HAVE DETERMINED BY VISUAL INSPECTION THAT THE SURVEY DATA PROVIDED IS REPRESENTATIVE OF ACTUAL SITE CONDITIONS AND IS TRUE AND CORRECT TO THE BEST OF MY KNOWLEDGE AND BELIEF.
THE RECORD INFORMATION PRESENTED HEREON IS NOT NECESSARILY COMPLETE AND INTENDED ONLY TO VERIFY SUBSTANTIAL COMPLIANCE OF THE FINISHED PAD ELEVATION ASPECTS OF THIS PROJECT. THOSE RELYING ON THIS RECORD DOCUMENT ARE ADVISED TO OBTAIN INDEPENDENT VERIFICATION OF ITS ACCURACY BEFORE USING IT FOR ANY OTHER PURPOSE.

DAVID B. THOMPSON, NMPE 9677 DATE

GRAPHIC SCALE
(IN FEET)
1 inch = 40 ft.

NGS MONUMENT "REWARD"
x = 350994.85
y = 1487301.42
Ground to Grid Factor: 0.99967114
$\Delta\alpha$ = -00° 17' 11"
NMSP CENTRAL ZONE
NAD 1927

AS BUILT INFORMATION
CONTRACTOR — DATE
WORK STAKED BY — DATE
INSPECTOR'S ACCEPTANCE BY — DATE
FIELD VERIFICATION BY — DATE
DRAWINGS CORRECTED BY — DATE
MICRO-FILM INFORMATION
RECORDED BY — DATE
NO.

BENCH MARK
NGS MONUMENT "REWARD"
x= 350994.85 Y=1487301.42
Ground to Grid Factor: 0.99967114
$\Delta\alpha$= -00° 17' 11"
NMSP CENTRAL ZONE
NAD 1927

SURVEY INFORMATION
FIELD NOTES

NO.	BY	DATE

ENGINEER'S SEAL

NO.	DATE	REMARKS	BY

DESIGN
DESIGNED BY DBT DATE :
DRAWN BY DEM DATE :
CHECKED BY DBT DATE :

Thompson Engineering Consultants, Inc.
tecnm@yahoo.com
4800 JUAN TABO NE. SUITE C PHONE: (505) 271-2199
ALBUQUERQUE, NEW MEXICO 87111 FAX: (505) 237-8422

CITY OF ALBUQUERQUE
PUBLIC WORKS DEPARTMENT
TRANSPORTATION DEVELOPMENT

SUNDORO SOUTH UNIT 8
GRADING PLAN

DESIGN REVIEW COMMITTEE	CITY ENGINEER APPROVAL		MO./DAY/YR.	MO./DAY/YR.

City Project No.	Zone Map No.	Sheet	Of
727079	J-9-Z	4	21

Z:\projects\lindborg-hahn\SUNDORO-8\AS-BUILT\G&D-AS-BUILT.dwg 5/20/2007 8:49:58 AM MST

APPROVED FOR ROUGH GRADING

SIGNATURE DATE

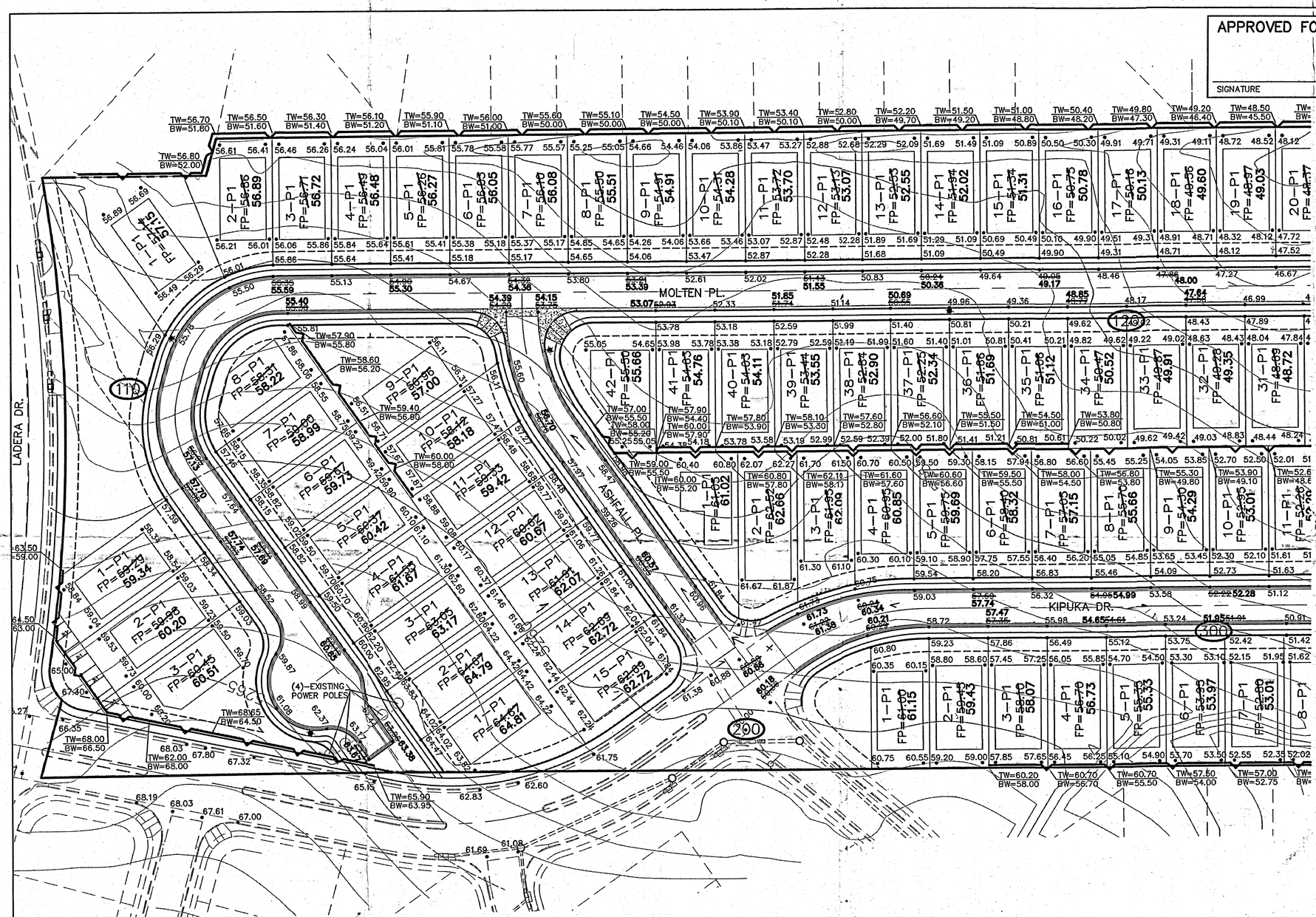

SEE SHEET 4

NOTE:
SEE SHEET 3 FOR VICINITY MAP AND DETAILS

RECORD DRAWING

RECEIVED MAY 23 2007 HYDROLOGY SECTION

Arrow Vista to Ladera Dr

FINISHED PAD CERTIFICATION :
I, DAVID B. THOMPSON, NMPE 9677, OF THE FIRM THOMPSON ENGINEERING CONSULTANTS, INC., HEREBY CERTIFY THAT THIS PROJECT HAS BEEN GRADED AND WILL DRAIN ARE IN SUBSTANTIAL COMPLIANCE WITH AND IN ACCORDANCE WITH THE DESIGN INTENT OF THE APPROVED PLAN DATED 3/3/05. THE RECORD INFORMATION EDITED ONTO THE ORIGINAL DESIGN DOCUMENT HAS BEEN OBTAINED BY RUSS P. HUGG, NMPS 9750, OF THE FIRM SURV TEK, INC. I FURTHER CERTIFY THAT I HAVE PERSONALLY VISITED THE PROJECT SITE ON OCTOBER 15, 2006 AND HAVE DETERMINED BY VISUAL INSPECTION THAT THE SURVEY DATA PROVIDED IS REPRESENTATIVE OF ACTUAL SITE CONDITIONS AND IS TRUE AND CORRECT TO THE BEST OF MY KNOWLEDGE AND BELIEF.
THE RECORD INFORMATION PRESENTED HEREON IS NOT NECESSARILY COMPLETE AND INTENDED ONLY TO VERIFY SUBSTANTIAL COMPLIANCE OF THE FINISHED PAD ELEVATION ASPECTS OF THIS PROJECT. THOSE RELYING ON THIS RECORD DOCUMENT ARE ADVISED TO OBTAIN INDEPENDENT VERIFICATION OF ITS ACCURACY BEFORE USING IT FOR ANY OTHER PURPOSE.

DAVID B. THOMPSON, NMPE 9677 — DATE 5-20-07

DAVID B. THOMPSON 9677 REGISTERED PROFESSIONAL ENGINEER

LEGEND

FP=09.07	FINISHED PAD SITE ELEVATION
60.23	PROPOSED SPOT ELEVATION
TC=12.51 FL=11.84	TOP OF CURB AND FLOWLINE ELEVATIONS
	EXISTING MAJOR CONTOUR
	EXISTING MINOR CONTOUR
	PROPOSED RETAINING WALL
100	PROPOSED BASIN NUMBER
	PROPOSED MANHOLE
	PROPOSED STORM DRAIN
	PROPOSED STANDARD CURB AND GUTTER
	PROPOSED MOUNTABLE CURB AND GUTTER
	PROPOSED BASIN BOUNDARY
	PROPOSED INLET
	PROPOSED WHEEL CHAIR RAMPS

AS BUILT INFORMATION
CONTRACTOR
WORK STAKED BY — DATE
INSPECTOR ACCEPTANCE BY — DATE
FIELD VERIFICATION BY — DATE
DRAWINGS CORRECTED BY — DATE
MICRO-FILM INFORMATION
RECORDED BY — DATE
NO.

BENCH MARK
NGS MONUMENT "REWARD"
x= 350994.85 Y=1487301.42
Ground to Grid Factor:
0.99967114
$\Delta\alpha$= -00° 17' 11"
NMSP CENTRAL ZONE
NAD 1927

SURVEY INFORMATION
FIELD NOTES

NO.	BY	DATE

ENGINEER'S SEAL
DAVID B. THOMPSON 9677 REGISTERED PROFESSIONAL ENGINEER

NO.	DATE	REMARKS	BY

DESIGN
DESIGNED BY DBT — DATE :
DRAWN BY DEM — DATE :
CHECKED BY DBT — DATE :

Thompson Engineering Consultants, Inc.
tecnm@yahoo.com
4800 JUAN TABO NE. SUITE C PHONE: (505) 271-2199
ALBUQUERQUE, NEW MEXICO 87111 FAX: (505) 237-8422

CITY OF ALBUQUERQUE
PUBLIC WORKS DEPARTMENT
TRANSPORTATION DEVELOPMENT

SUNDORO SOUTH UNIT 8
GRADING PLAN

DESIGN REVIEW COMMITTEE	CITY ENGINEER APPROVAL	MO./DAY/YR.	MO./DAY/YR.

City Project No.	Zone Map No.	Sheet	Of
727079	J-9-Z	3	21

Z:\projects\lindborg-hahn\SUNDORO-8\AS-BUILT\G&D-AS-BULT.dwg 5/20/2007 8:49:58 AM MST

SEE SHEET 3

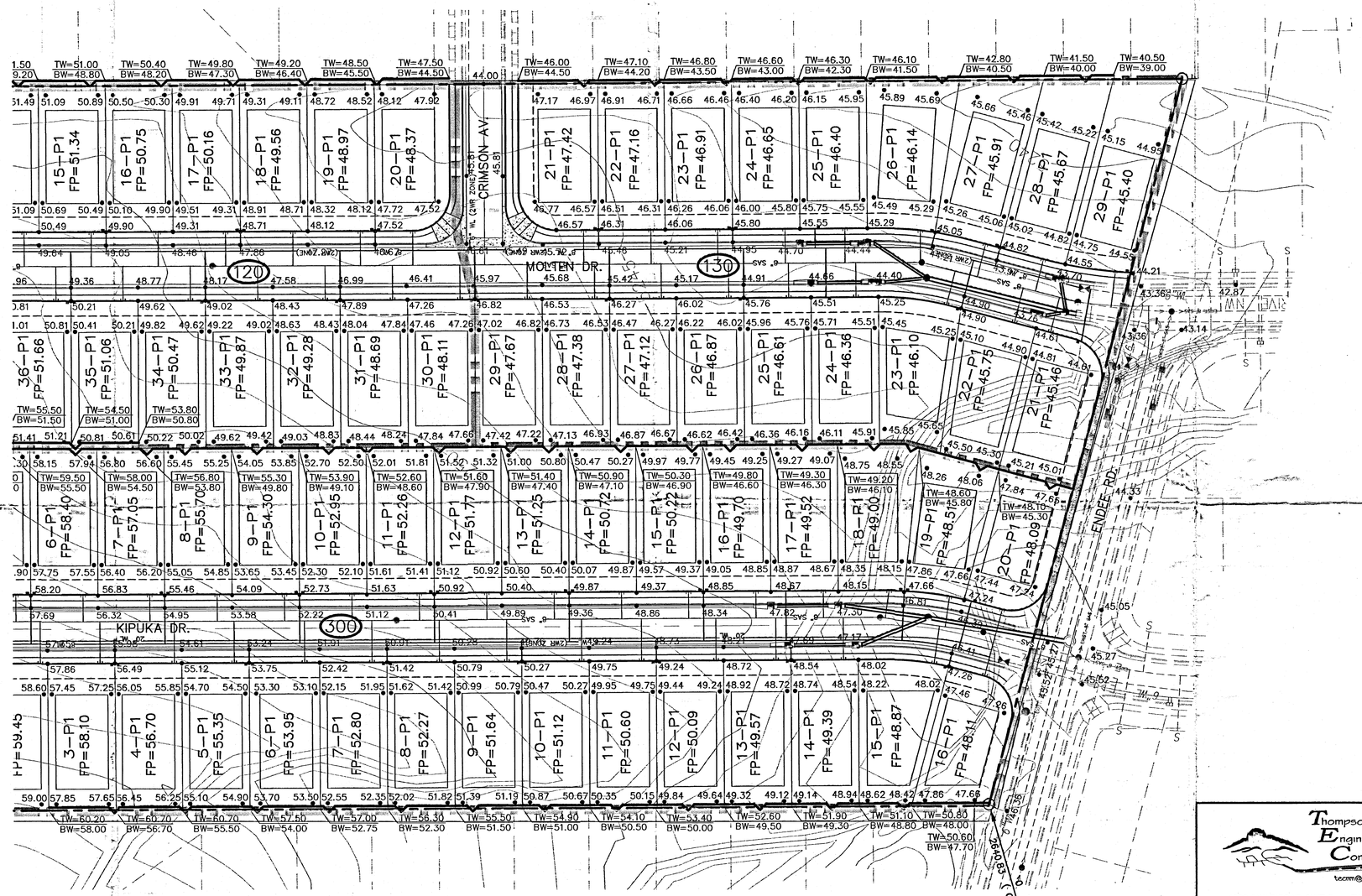

LEGEND

FP=09.07	FINISHED PAD SITE ELEVATION
60.23	PROPOSED SPOT ELEVATION
TC=12.51 FL=11.84	TOP OF CURB AND FLOWLINE ELEVATIONS
	EXISTING MAJOR CONTOUR
	EXISTING MINOR CONTOUR
	PROPOSED RETAINING WALL
100	PROPOSED BASIN NUMBER
	PROPOSED MANHOLE
	PROPOSED STORM DRAIN
	PROPOSED STANDARD CURB AND GUTTER
	PROPOSED MOUNTABLE CURB AND GUTTER
	PROPOSED BASIN BOUNDARY
	PROPOSED INLET
	PROPOSED WHEEL CHAIR RAMPS

APPROVED FOR ROUGH GRADING

SIGNATURE — DATE 8/24/05

NOTE:
SEE SHEET 3 FOR VICINITY MAP AND DETAILS

GRAPHIC SCALE
(IN FEET)
1 inch = 40 ft.

NGS MONUMENT "REWARD"
x = 350994.85
y = 1487301.42
Ground to Grid Factor: 0.99967114
$\Delta\alpha$ = -00° 17' 11"
NMSP CENTRAL ZONE
NAD 1927

AS BUILT INFORMATION
CONTRACTOR
WORK STAKED BY — DATE
INSPECTOR'S ACCEPTANCE BY — DATE
FIELD VERIFICATION BY — DATE
DRAWINGS CORRECTED BY — DATE
MICRO-FILM INFORMATION
RECORDED BY — DATE
NO.

BENCH MARK
NGS MONUMENT "REWARD"
x= 350994.85 Y=1487301.42
Ground to Grid Factor: 0.99967114
$\Delta\alpha$= -00° 17' 11"
NMSP CENTRAL ZONE
NAD 1927

SURVEY INFORMATION
FIELD NOTES

NO.	BY	DATE

ENGINEER'S SEAL

NO.	DATE	REMARKS	BY

DESIGN
DESIGNED BY DBT — DATE :
DRAWN BY DEM — DATE :
CHECKED BY DBT — DATE :

Thompson Engineering Consultants, Inc.
tecnm@yahoo.com
4800 JUAN TABO NE, SUITE C PHONE: (505) 271-2199
ALBUQUERQUE, NEW MEXICO 87111 FAX: (505) 237-6422

CITY OF ALBUQUERQUE
PUBLIC WORKS DEPARTMENT
TRANSPORTATION DEVELOPMENT

SUNDORO SOUTH UNIT 8
GRADING PLAN

DESIGN REVIEW COMMITTEE	CITY ENGINEER APPROVAL		MO./DAY/YR.	MO./DAY/YR.

City Project No.	Zone Map No.	21	
XXXX.XX	J-9-Z	4	21

Z:\PROJECTS\LINDBORG-HAHN\SUNDORO-8\PLANSET\G&D.DWG 3-3-05 8:53:24 am EST

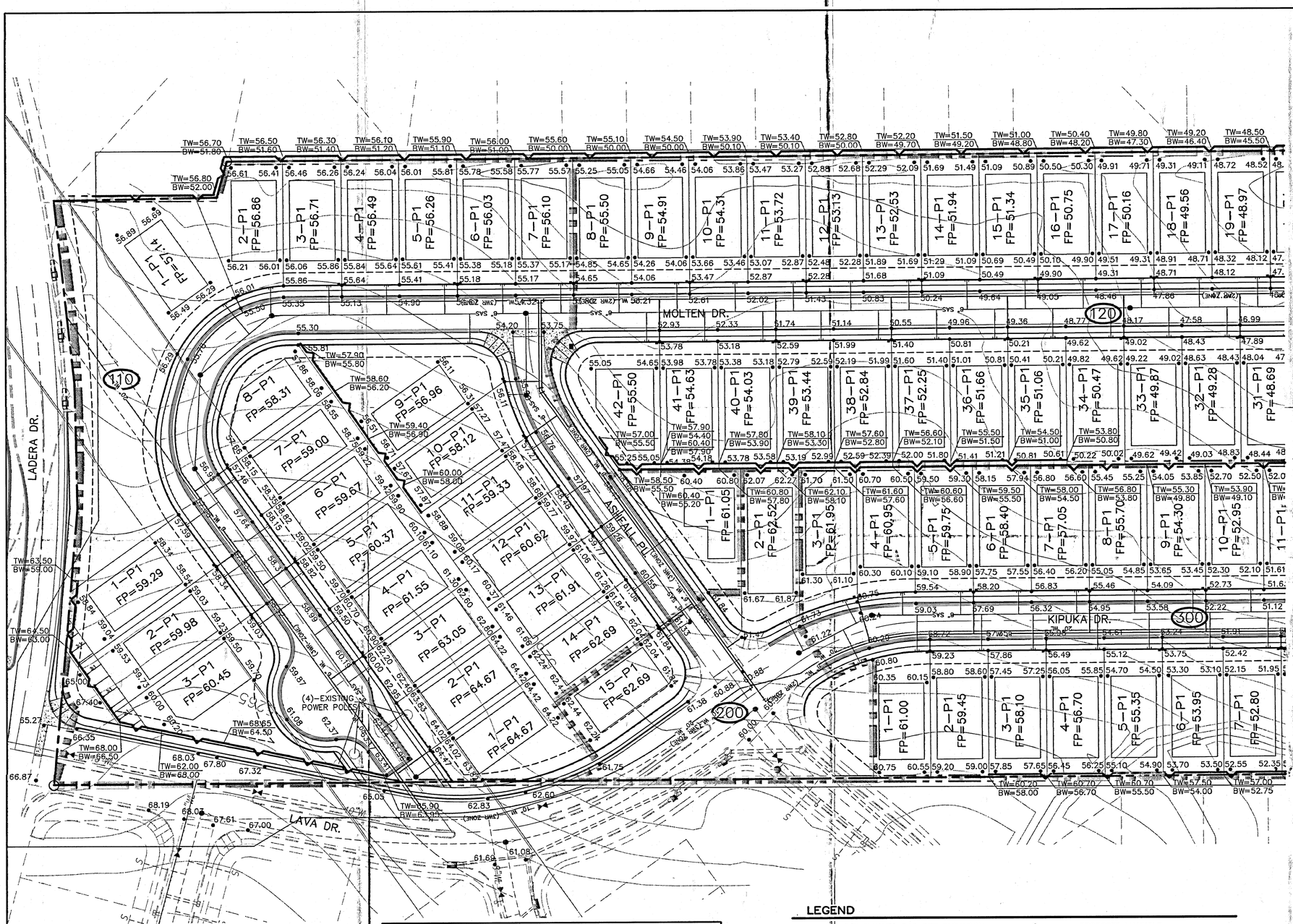

GRAPHIC SCALE

(IN FEET)
1 inch = 40 ft.

APPROVED FOR ROUGH GRADING

SIGNATURE — DATE 8/24/05

NOTE:
SEE SHEET 3 FOR VICINITY MAP AND DETAILS

LEGEND

FP=09.07	FINISHED PAD SITE ELEVATION
60.23	PROPOSED SPOT ELEVATION
TC=12.51 FL=11.84	TOP OF CURB AND FLOWLINE ELEVATIONS
	EXISTING MAJOR CONTOUR
	EXISTING MINOR CONTOUR
	PROPOSED RETAINING WALL
100	PROPOSED BASIN NUMBER
	PROPOSED MANHOLE
	PROPOSED STORM DRAIN
	PROPOSED STANDARD CURB AND GUTTER
	PROPOSED MOUNTABLE CURB AND GUTTER
	PROPOSED BASIN BOUNDARY
	PROPOSED INLET
	PROPOSED WHEEL CHAIR RAMPS

AS BUILT INFORMATION

CONTRACTOR — DATE
WORK STAKED BY — DATE
WORK CHECKED BY — DATE
ACCEPTANCE BY — DATE
FIELD VERIFICATION BY — DATE
DRAWINGS CORRECTED BY — DATE
MICRO-FILM INFORMATION
RECORDED BY — DATE
NO.

BENCH MARK

NGS MONUMENT "REWARD"
x= 350994.85 Y=1487301.42
Ground to Grid Factor:
0.99967114
$\Delta G = -00^\circ 17' 11''$
NMSP CENTRAL ZONE
NAD 1927

SURVEY INFORMATION

FIELD NOTES

NO.	BY	DATE

ENGINEER'S SEAL

NO.	DATE	REMARKS	BY

DESIGN
DESIGNED BY DBT — DATE :
DRAWN BY DEM — DATE :
CHECKED BY DBT — DATE :

Thompson Engineering Consultants, Inc.
tecnm@yahoo.com
4800 JUAN TABO NE. SUITE C ALBUQUERQUE, NEW MEXICO 87111
PHONE: (505) 271-2199
FAX: (505) 237-8422

CITY OF ALBUQUERQUE
PUBLIC WORKS DEPARTMENT
TRANSPORTATION DEVELOPMENT

SUNDORO SOUTH UNIT 8
GRADING PLAN

DESIGN REVIEW COMMITTEE	CITY ENGINEER APPROVAL		MO./DAY/YR.	MO./DAY/YR.

City Project No.	Zone Map No.	Sheet	Of
XXXX.XX	J-9-Z	3	21

Z:\PROJECTS\LINDBORG-HAHN\SUNDORO-8\PLANSET\G&D.DWG 3-3-05 8:53:24 am EST

FILE