
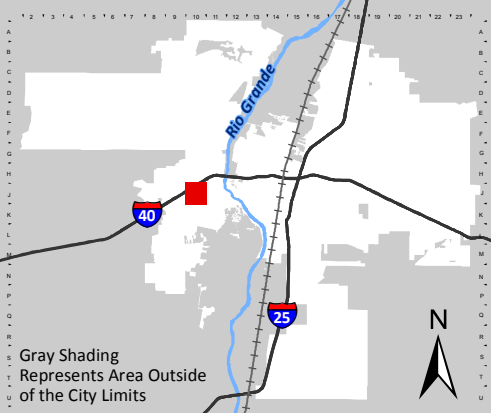


For more details about the Integrated Development Ordinance visit: <http://www.cabq.gov/planning/codes-policies-regulations/integrated-development-ordinance>









## IDO Zone Atlas May 2018



IDO Zoning information as of May 17, 2018  
The Zone Districts and Overlay Zones  
are established by the  
Integrated Development Ordinance (IDO).

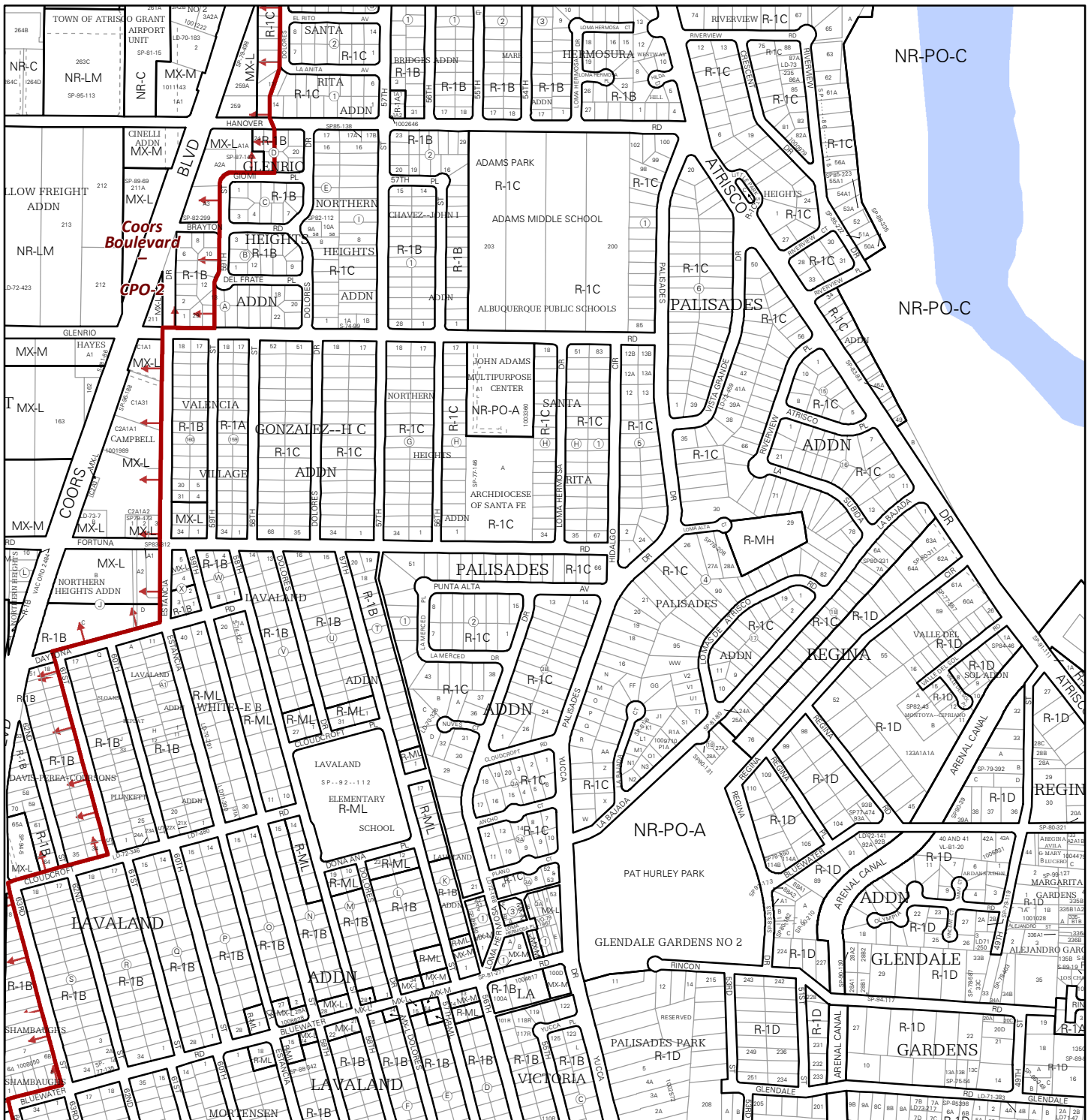


Zone Atlas Page:  
**J-10-Z**

-  Easement
-  Escarpment
-  Petroglyph National Monument
-  Areas Outside of City Limits
-  Airport Protection Overlay (APO) Zone
-  Character Protection Overlay (CPO) Zone
-  Historic Protection Overlay (HPO) Zone
-  View Protection Overlay (VPO) Zone

Gray Shading  
Represents Area Outside  
of the City Limits


Feet  
0 250 500 1,000



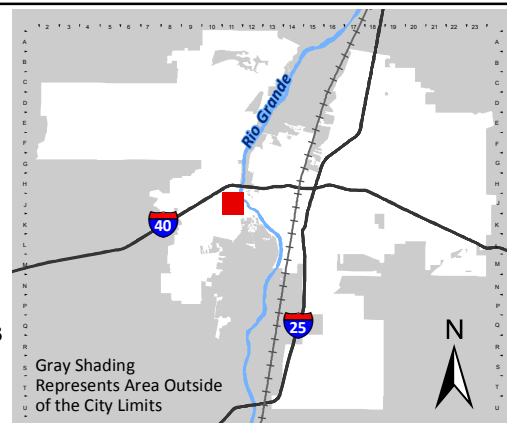
For more details about the Integrated Development Ordinance visit: <http://www.cabq.gov/planning/codes-policies-regulations/integrated-development-ordinance>

# IDO Zone Atlas

## May 2018



**IDO Zoning information as of May 17, 2018**  
**The Zone Districts and Overlay Zones are established by the Integrated Development Ordinance (IDO).**



Zone Atlas Page:  
**J-11-Z**

- Easement
- Escarpment
- Petroglyph National Monument
- Areas Outside of City Limits
- Airport Protection Overlay (APO) Zone
- Character Protection Overlay (CPO) Zone
- Historic Protection Overlay (HPO) Zone
- View Protection Overlay (VPO) Zone

0   250   500   1,000 Feet