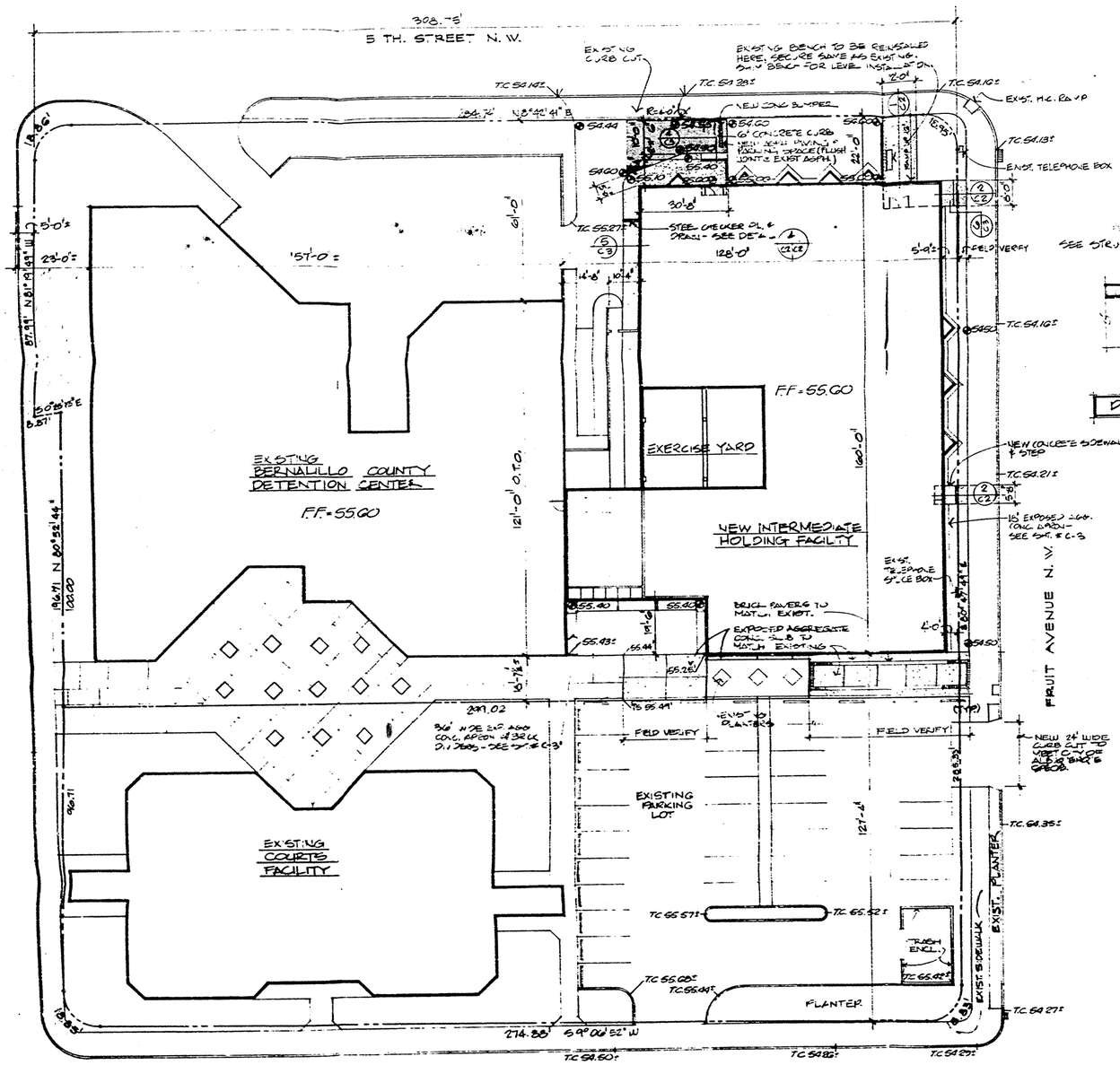

SITE AND DRAINAGE PLAN 1" = 20'-0"

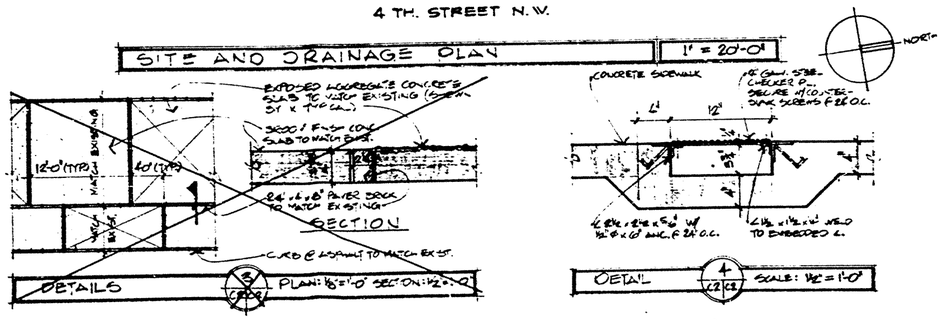

DETAILS 3 C2/C2 PLAN: 1/8"=1'-0" SECTION: 1/2"=1'-0"

DETAIL 4 C2/C2 SCALE: 1/2"=1'-0"

DRAINAGE PLAN

THE SITE FOR THE PROPOSED BUILDING IS CURRENTLY AN ASPHALT PARKING LOT. THEREFORE THE ADDITION OF A BUILDING WILL NOT INCREASE THE IMPERVIOUS AREA OR RUNOFF. SEE ATTACHED LETTER.

LEGAL DESCRIPTION

MUNICIPAL ADDITION #12, BLOCK 15 OF THE PERFECTO ARMIJO & BROD. ADDITION AND BLOCK 'G' OF MANDELL'S BUSINESS AND RESIDENCE ADDITION.

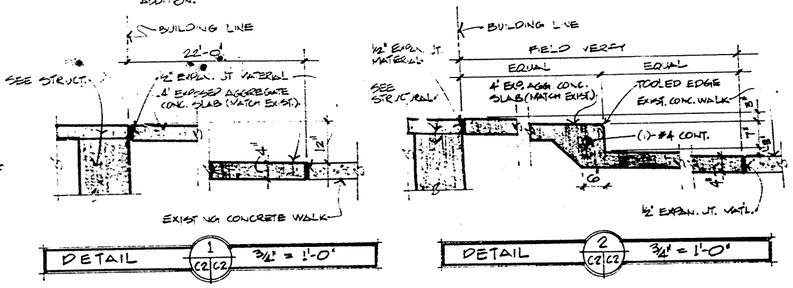

DETAIL 1 C2/C2 3/4" = 1'-0"

DETAIL 2 C2/C2 3/4" = 1'-0"

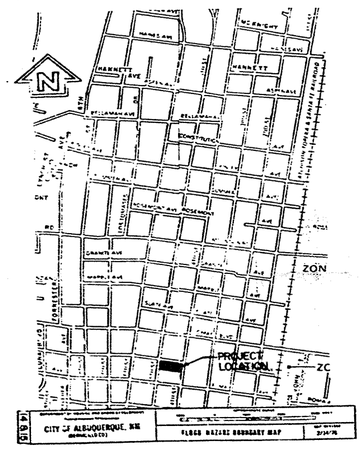

FLOOD HAZARD MAP

J-14-Z

VICINITY MAP

STATE OF NEW MEXICO
W. L. BURNS NO. 774
R. L. PETERS NO. 739
ALBUQUERQUE N.M.
REGISTERED ARCHITECTS

Architect

Engineer

INTERMEDIATE HOLDING FACILITY

PROJECT

BURNS/PETERS ARCHITECTS-PLANNERS
RECORD DRAWING
DATE 8/13/81

THE BURNS/PETERS GROUP
Architects & Planners
8000 Pennsylvania Circle NE
Albuquerque, New Mexico
87110 505 265 3645

Date SEPT 11, 1979

C2
Sheet No.

CITY OF ALBUQUERQUE

C